

**Attachment C**

**Resolution No. 24-050**

## **RESOLUTION NO. 24-050**

### **A RESOLUTION OF THE CITY COUNCIL OF THE CITY OF VICTORVILLE CONFIRMING THE ANNUAL ASSESSMENTS FOR DRAINAGE FACILITIES ASSESSMENT DISTRICTS NOS. 1, 2, AND 3 FOR THE FISCAL YEAR 2024/2025 AND ORDERING THE TAKING OF CERTAIN ACTIONS IN CONNECTION THEREWITH**

**WHEREAS**, assessments have been filed pursuant to the provisions of the Landscaping and Lighting Act of 1972 (hereinafter the "Act"), being Part 2 of Division 15 of the California Streets and Highways Code for the payment of expenses of maintaining certain improvements as defined in Sections 22500 through 22697 of said code and as set forth in the Consolidated Engineer's Report; and

**WHEREAS**, notice has been published of a public hearing for the confirming of annual assessments of the Drainage Facilities Assessment Districts Nos. 1, 2, and 3 (hereinafter the "Districts") as required by Section 22626 of the Streets and Highways Code; and

**WHEREAS**, at the time and place fixed in such notice, a hearing was duly held by the City Council of the City of Victorville at which all appeals, protests or objections, if any, were duly presented and all persons desiring to be heard thereon were heard, and this City Council gave all persons present an opportunity to be heard in respect to any matter relating to said assessment and to the correctness of said assessment; and

**WHEREAS**, all such persons desiring to be heard have been heard by this City Council, and this City Council is fully informed of the premises.

**NOW, THEREFORE, THE CITY COUNCIL OF THE CITY OF VICTORVILLE DOES HEREBY FIND, RESOLVE, DETERMINE, AND ORDER AS FOLLOWS:**

#### **Section 1. Recitals.**

That the recitals set forth above are true and correct, and together with the definitions set forth therein, are hereby made part of this Resolution by this reference.

#### **Section 2. Public Hearing and Related Proceedings.**

That said public hearing was duly opened on July 16, 2024, that each and every step in the proceedings prior to and including the public hearing has been duly and regularly taken; that the City Council is satisfied with the correctness of the diagram and the assessments, the proceedings and all matters relating hereto

and all protests, objections or appeals are hereby overruled and denied; and the City Council does hereby confirm said proceedings and said assessments.

**Section 3. Final Approval of Consolidated Engineer's Report.**

That the Consolidated Engineer's Report preliminarily approved by the City Council on June 18, 2024, which since then has been updated to reflect the correct assessment based on the increased parcel units, is hereby approved as presented containing the assessments be made a part of this resolution incorporated herein and attached hereto.

**Section 4. Maintenance of Improvements Ordered; Assessments to be Entered on Assessment Roll**

That the maintenance of certain improvements contemplated by this resolution shall be performed pursuant to law and the San Bernardino County Auditor-Controller shall enter on the County Assessment Roll the amount of the assessment and said assessment shall be collected at the same time and in the same manner as the County taxes are collected. After collection by said County, the net amount of the assessment shall be paid to the Treasurer of the City of Victorville.

**Section 5. Filing of Diagram, Assessment, and Resolution by City Clerk.**

That the City Clerk is hereby ordered and directed to file a certified copy of the diagram and assessment with the County, together with a certified copy of this resolution upon its adoption.

**Section 6. Levy of Assessments for Fiscal Year 2024/2025.**

That the adoption of this Resolution shall constitute the levy of the assessment for the Fiscal Year 2024/2025.

**Section 7. Effective Date.**

That this Resolution shall be effective immediately upon its adoption.

**Section 8. Certification.**

That the City Clerk shall certify to the passage and adoption of this Resolution; shall enter the same in the book of original Resolutions of the City; and shall make a minute of passage and adoption thereof in the records of the proceedings of the City Council, in the minutes of the meeting at which the Resolution is passed and adopted.



# City of Victorville

## Consolidated Report Drainage Facilities Assessment Districts Nos. 1, 2, & 3

2024/2025 ENGINEER'S REPORT

Intent Meeting: June 18, 2024  
Public Hearing: July 16, 2024

27368 Via Industria  
Suite 200  
Temecula, CA 92590  
T 951.587.3500 | 800.755.6864  
F 951.587.3510

[www.willdan.com](http://www.willdan.com)



# ANNUAL PRELIMINARY ENGINEER'S REPORT AFFIDAVIT

## Consolidated Report Drainage Facilities Assessment Districts Nos. 1, 2, & 3

### City of Victorville San Bernardino County, State of California

This Report describes Drainage Facilities Assessment Districts Nos. 1, 2, and 3 therein including the improvements, budgets, parcels, and proposed assessments to be levied for fiscal year 2024/2025, as they existed at the time of the passage of the Resolution of Intention. Reference is hereby made to the San Bernardino County Assessor's maps for a detailed description of the lines and dimensions of parcels within the District. The undersigned respectfully submits the enclosed Report as directed by the City Council.

Dated this \_\_\_\_\_ day of \_\_\_\_\_, 2024.

By: \_\_\_\_\_  
Fredy A. Bonilla, PE  
City Engineer  
R.C.E No.70349



By: Michelle Laase  
Michelle Laase  
Willdan Financial Services  
Project Manager

By: Tyrone Peter  
Tyrone Peter, PE # C81888  
Willdan Financial Services  
Assessment Engineer

I HEREBY CERTIFY the enclosed Engineer's Report, together with Assessment Roll and Assessment Diagram thereto attached, was filed with me on the \_\_\_\_\_ day of \_\_\_\_\_, 2024.

By: \_\_\_\_\_  
City Clerk, City of Victorville  
County of San Bernardino, California

I HEREBY CERTIFY the enclosed Engineer's Report, together with Assessment Roll and Assessment Diagram thereto attached, was approved, and confirmed by the City Council of the City of Victorville, California, on the \_\_\_\_\_ day of \_\_\_\_\_, 2024.

By: \_\_\_\_\_  
City Clerk, City of Victorville  
County of San Bernardino, California

# TABLE OF CONTENTS

<b><i>I.</i></b>	<b><i>OVERVIEW .....</i></b>	<b><i>1</i></b>
A.	INTRODUCTION .....	1
B.	HISTORICAL BACKGROUND.....	2
<b><i>II.</i></b>	<b><i>PLANS AND SPECIFICATION .....</i></b>	<b><i>4</i></b>
A.	IMPROVEMENTS AUTHORIZED BY THE 1972 ACT .....	4
B.	DESCRIPTION OF IMPROVEMENTS TO BE MAINTAINED AND SERVICED .....	5
C.	DRAINAGE FACILITIES ASSESSMENT DISTRICT BOUNDARIES.....	6
<b><i>III.</i></b>	<b><i>METHOD OF APPORTIONMENT.....</i></b>	<b><i>9</i></b>
A.	CODE SECTION .....	9
B.	REASON FOR THE ASSESSMENT .....	9
C.	GENERAL BENEFIT .....	9
D.	SPECIAL BENEFIT .....	10
E.	EQUIVALENT BENEFIT UNITS.....	10
F.	ASSESSMENT RANGE FORMULA .....	11
<b><i>IV.</i></b>	<b><i>DISTRICT BUDGETS .....</i></b>	<b><i>14</i></b>
A.	DESCRIPTION OF BUDGET ITEMS .....	14
B.	DFAD BUDGETS.....	17
<b><i>V.</i></b>	<b><i>DISTRICT BOUNDARY MAPS.....</i></b>	<b><i>15</i></b>
<b><i>VI.</i></b>	<b><i>ASSESSMENT ROLLS.....</i></b>	<b><i>18</i></b>

## **I. OVERVIEW**

---

### **A. INTRODUCTION**

The City of Victorville (City) Drainage Facilities Assessment Districts (“DFADs” or the “Districts”) annually levy and collect special assessments in order to maintain landscape improvements in and around drainage facilities within the Districts. These improvements are located within three (3) Drainage Facilities Assessment Districts identified as Nos. 1, 2, and 3 established pursuant to the *Landscaping and Lighting Act of 1972, Part 2 of Division 15 of the California Streets and Highways Code* (the “1972 Act”).

This Engineer’s Report (Report) describes the DFADs therein, annexations, any changes to the Districts, and the proposed assessments for Fiscal Year 2024/2025. The proposed assessments presented in this Report are based on the historical and estimated costs to maintain the improvements that provide special benefits to properties within the Districts therein. The costs of improvements and the annual levy include the expenditures, deficits, surpluses, revenues, and reserves associated with those improvements. Each parcel is assessed proportionately for only those improvements provided and for which the parcel receives benefits.

This Report for the Districts has been prepared pursuant to Sections 22622, in accordance with Article 4 (commencing with Section 22565) of Chapter 1 of the 1972 Act. The Report and the proposed assessments contained herein have been prepared in accordance with said requirements and the provisions of the California Constitution Article XIII D.

This Report, certified by a licensed civil engineer, details the Districts, and includes plans and specifications of the improvements; an estimate of the costs of the improvements, including maintenance and servicing; a diagram, i.e., maps of the Districts showing the boundary of the Districts, the parcels or lots which benefit, and an estimate of costs of the improvements, maintenance, and servicing. Once the Report is completed, it is presented to the Victorville City Council (City Council), acting as the legislative body for the Districts, for its review. The City Council may approve the Report as presented or may order amendments to the Report and approve the Report as modified.

After the initial approval of the preliminary Report, the City Council shall adopt the Resolution of Intention which declares its intent to levy and collect assessments within the Districts, which includes a description of the improvements, the maintenance and servicing of those improvements, refers to the assessment Districts by their distinctive designations, may refer to the Report for the details of the Districts , and sets the time and place for a public hearing on the levy of the proposed annual assessments.

At the public hearing, the City Council will consider any public testimony in favor and/or opposing the assessments to fund the continued maintenance and servicing of the improvements. In conjunction with this hearing, any new or increased assessments over the approved maximum assessment rate will require confirmation of the assessments through a property owner protest ballot proceeding pursuant to the provisions of the California Constitution Article XIII D. For Fiscal Year 2024/2025, there is no proposed rate increase in excess or above the maximum rate and assessment range formula approved at the time of formation of each District.

Following final approval of the Report and confirmation of the assessments, the City Council may order the levy and collection of assessments for Fiscal Year 2024/2025 pursuant to the 1972 Act. In such case, the assessment information will be submitted to the County of San Bernardino Auditor-Controller and included on the property tax roll for each benefiting parcel for Fiscal Year 2024/2025.

For the purposes of this Report, the word “parcel” refers to an individual property assigned its own Assessor’s Parcel Number (APN) by the County of San Bernardino Assessor’s Office. The County of San Bernardino Auditor-Controller uses APNs and specific Fund Numbers to identify properties on the tax roll assessed for special District benefit assessments.

If any section, subsection, sentence, clause, phrase, portion, zone, or subzone of this Engineer’s Report is, for any reason, held to be invalid or unconstitutional by the decision of any court of competent jurisdiction, such decision shall not affect the validity of the remaining provisions of this Engineer’s Report and each section, subsection, subdivision, sentence, clause, phrase, portion, zone, or subzone thereof, irrespective of the fact that any one or more sections, subsections, sentences, clauses, phrases, portions, zones, or subzones might subsequently be declared invalid or unconstitutional.

## **B. HISTORICAL BACKGROUND**

The residential subdivision improvement plans for the tracts within each District were submitted to the City by developers and were approved with certain conditions. One such condition required a means to fund the perpetual maintenance of the landscaped drainage facilities within the public right-of ways and dedicated easement areas. In order to meet this condition, the developer, as sole-owner of the subdivision property, petitioned the City to form an assessment district. The Districts were then formed by City Council Resolutions in accordance with the Landscape and Lighting Act of 1972 (hereinafter called “Act”), which is Part 2, Division 15 of the California Streets and Highways Code, in order to provide a funding source for the administration, operations and maintenance, and servicing of the landscape improvements in the District. Each parcel within the subdivision is assessed at a rate equitable to the budget, not exceeding the maximum allowable rate as identified in section III.F of this report. Future improvement parcels are assessed \$1.00 annually until such a time the improvements are constructed.

### **DFAD No. 1 (City Wide)**

In 2003, Drainage Facilities Assessment District No. 1 (hereinafter “DFAD No. 1” or the “District”), was formed by Resolutions 03-046, 03-047, 03-048 and 03-049. There are thirty-five (35) tracts, and several unimproved parcels of vacant land in the District. Existing drainage facilities improvements include detention basins, drainage channels and perimeter landscaping that is located throughout the City.

In fiscal year 2022/2023 Tract No. 20275, located at the southeast corner of Monte Vista Road and Luna Road, was annexed to DFAD No. 1.

In fiscal year 2023/2024 Tract 18980, located north of Silica Road and west of Second Avenue, and Tract 20280 were annexed to DFAD No. 1.



**DFAD No. 2 (Vista Verde)**

In 2003, Drainage Facilities Assessment District No. 2 (hereinafter “DFAD No 2” or the “District”), was formed by Resolutions 03-149, 03-150, and 03-151. There are eleven (11) tracts, two (2) vacant parcels, and other territory in the District which includes drainage facilities improvements of 173,865 square feet of detention basin and perimeter maintenance area that are located within the Vista Verde Specific Plan.

**DFAD No. 3 (West Creek)**

In 2005, Drainage Facilities Assessment District No. 3 (hereinafter “DFAD No. 3” or the “District”), was formed by Resolutions 05-077 and 05-078. There are seventeen (17) Tracts in the District and drainage facilities improvements are 435,456 square feet including paseo channel and access road located within.

## **// PLANS AND SPECIFICATION**

---

### **A. IMPROVEMENTS AUTHORIZED BY THE 1972 ACT**

As applicable or may be applicable to this District, the 1972 Act defines improvements to mean one or any combination of the following:

- The installation or planting of landscaping.
- The installation or construction of statuary, fountains, and other ornamental structures and facilities.
- The installation or construction of any facilities which are appurtenant to any of the foregoing, or which are necessary or convenient for the maintenance or servicing thereof, including, but not limited to, grading, clearing, removal of debris, the installation or construction of curbs, gutters, walls, sidewalks, or paving, or water, irrigation, drainage, or electrical facilities.
- The maintenance or servicing, or both, of any of the foregoing.
- The acquisition of land for park, recreational, or open-space purposes.
- The acquisition of any existing improvement otherwise authorized pursuant to this section.
- Incidental expenses associated with the improvements include, but are not limited to:
  - The cost of preparation of the report, including plans, specifications, estimates, diagram, and assessment;
  - The costs of printing, advertising, and the publishing, posting and mailing of notices;
  - Compensation payable to the County for collection of assessments;
  - Compensation of any engineer or attorney employed to render services;
  - Any other expenses incidental to the construction, installation, or maintenance and servicing of the improvements;
  - Any expenses incidental to the issuance of bonds or notes pursuant to Section 22662.5.
  - Costs associated with any elections held for the approval of a new or increased assessment.

The 1972 Act defines "maintain" or "maintenance" to mean furnishing of services and materials for the ordinary and usual maintenance, operation, and servicing of any improvement, including:

- Repair, removal, or replacement of all or any part of any improvement.
- Providing for the life, growth, health, and beauty of landscaping, including cultivation, irrigation, trimming, spraying, fertilizing, or treating for disease or injury.
- The removal of trimmings, rubbish, debris, and other solid waste.
- The cleaning, sandblasting, and painting of walls and other improvements to remove or cover graffiti.

## **B. DESCRIPTION OF IMPROVEMENTS TO BE MAINTAINED AND SERVICED**

The Districts and assessments provide for the continued maintenance, servicing, administration and operation of landscape and lighting areas and associated appurtenances in and around the drainage facilities within each of the three (3) Districts.

The improvements located in the drainage facilities of the Districts generally include but are not limited to; drainage basins, channels, access roads, pumps, railing, block wall, chain link fence, structures, landscaping, irrigation systems, electric, water, landline and cell service utilities, lighting, signage, and hardscape, such as rock, decomposed granite, soil, asphalt, cement, curbing, etc.

It has been determined that the assessed parcels within each District receive special benefits from various landscape and lighting improvements that may include, but are not limited to:

- Regular inspections and review of improvement areas;
- Vegetation management
- Landscaping, cultivating, irrigating, fertilizing, spraying, and trimming for manicured plants health, growth, and beauty;
- Embankment and outlet stabilization;
- Sediment/pollution removal;
- Debris and litter control;
- Removal of plant trimmings, debris, trash, and other solid waste;
- Graffiti removal on walls and other improvements by sandblasting, cleaning, and painting;
- Pest and weed control;
- Repair, removal, or replacement of any of the improvements;
- Grading, clearing, removing debris, constructing, installing, or paving parking lots, walkways, sidewalks, basins, channels, other hardscape, water, irrigation, drainage, or electrical facilities;
- Electricity for lighting and irrigation improvements;
- Water for landscaping irrigation or maintenance of improvements.

Services provided include the necessary operations, administration, and maintenance required to keep the improvements in a healthy, vigorous, and satisfactory condition or is necessary or convenient for the maintenance of the improvements. The continued maintenance of these improvements shall be budgeted and reviewed each fiscal year and fully or partially funded through the annual assessments.

All assessable parcels identified as being within each District share in both the cost and the benefits of the improvements. The costs and expenses associated with the improvements in each District are equitably spread among all benefiting parcels within the District and only parcels that receive special benefit from the improvements are assessed in proportion to benefit received. The funds collected from the assessments are dispersed and used for the services and operation provided within the District. Properties receive the following special benefits from each Districts landscape and lighting improvements:

- Enhanced desirability of properties through association with the improvements and the aesthetic value of green space within the area.
- Improved aesthetic appeal of properties providing a positive representation of the area.
- Enhanced adaptation of the urban environment within the natural environment from adequate green space and landscaping.

- Environmental enhancement through improved erosion resistance, dust and debris control and reduced noise and air pollution.
- Increased sense of pride in ownership of property resulting from well-maintained improvements associated with the properties.
- Reduced vandalism and criminal activity resulting from well-maintained surroundings and amenities.
- The special enhancements of the properties that result from the above benefits.

## C. DRAINAGE FACILITIES ASSESSMENT DISTRICT BOUNDARIES

### DFAD No. 1 (City Wide)

The following table lists the residential subdivision tracts and location of the subdivisions that make up the District boundaries. The boundary of the District follows the boundaries of each tract.

TRACT	LOCATION (City-Wide)
13816	Mojave Dr to the south, Camino Valle Way to the north, between Diamond Rd and Cobalt Rd
14132	West of 3rd Ave between Talpa St and Ottawa St
14623	West of 6th Ave between Homoa Rd and Ottawa St
14721	South of Bear Valley Rd at Mesa View Dr , Sierra Rd and Rena Rd
14751	South Bear Valley Rd between Mesa View Dr and Pena Rd
14992	South of Tract 14751 on Bear Valley Rd and between Mesa View Dr and Pena Rd
15186	South of Dos Palmas Rd and west of Foxborough Way at Fox Point Rd
15297	South of Eucalyptus St
16063	At High Crest St and Hill Crest St and Park Glen and Ridgecrest Rd
16463	South of Tawney Ridge Ln at Diamond Rd, Cobalt Rd and Hook Blvd
16677	North of Far Hills Rd at Queensbury Rd
16713	South of Dos Palmas Rd, north of Rafael Way , between Amethyst Rd and Foxborough Way
16847	South of Dos Palmas Rd west of Bellflower St
16853	West of Mesa View St north of Luna Rd
16894	South of Mojave Dr, north of Versaille St, between Onyx Rd and Topaz Rd
16939 through 16944	South of Hopland, west of El Evado, north of Tawney Ridge Ln and east of Cordova Rd (Las Haciendas)

TRACT	LOCATION (City-Wide)
17042	South of Palmdale Rd at Monte Vista and Verbena Rds
17090	West of Mesa View St, South of La Mesa Rd, North of Nyack Rd, at McCord Ln, Trent Pl, Teryn Ct, and Iverson St
17157	South of Mojave Dr at Diamond Rd, Cobalt Rd, and Topaz Rd.
17163	South of Mojave Dr at Diamond Rd, Cobalt Rd, and Topaz Rd.
17179	At Pablo Ct, east of Arrowhead Dr
17238	Between Burwood St and Silica Dr at 5th Ave
17316	Dalmatian Way, Alpaca Lane, and McCaw Way, east of Seventh Ave
17435	Monte Vista Rd, Nyack Rd, Olivine and Verbena Rds
17661	North of Dos Palmas Rd at Del Cerro St
17692	South of Tawney Ridge Ln at Ferndale Rd
18980	North of Silica Road and west of Second Avenue
20274	North of Eucalyptus St, east of Amethyst Rd, south of Sycamore St.
20275	Southeast corner of Monte Vista Road and Luna Road
20280	South of Hopland Street and east of Cahuenga Road

### DFAD No. 2 (Vista Verde)

The following table lists the residential subdivisions, or tracts, within each subdivision, and the location of the subdivision that make up the District boundaries. The boundary of the District follows the boundaries of each tract.

TRACTS	LOCATION (Vista Verde Specific Plan Area)
3109, 1612, 7418, 15152	West of improved tracts to Bellflower Rd and south of La Mesa Rd
16107-1, 2	South of Luna Rd between Hwy 395 and Mesa View Rd
16138-1, 2, 3, 4	West of Hwy 395, south of Dos Palmas Rd, east of Mesa View Rd and north of Luna Rd
16507	South of Luna Rd between Mesa View Rd and Fremontia Rd
16536	South of Tract 16507 at Luna Rd west of Mesa View Rd
16717	North of Dos Palmas Rd at Fuchsia Ln, Barrington St, and Mesa View Rd
16741	Near 16138, at Bella Pine Rd, Bryce Ct, and Fern Hollow Way
16774	Northwest of La Mesa and Pena Rd to Hwy 395

### DFAD No. 3 (West Creek)

The following table lists the residential subdivisions, or tracts, within each subdivision, and the location of the subdivision that make up the District boundaries. The boundary of the District follows the boundaries of each tract.

TRACTS	LOCATION (West Creek)
17083	North of Hook Blvd, south of Mojave Dr and west of Brucite Rd
17111 through 17116	North of Mojave Dr, south of Tawney Ridge Ln, west of Amethyst Rd, and east of Cobalt Rd
17130 through 17135	South of Mojave Dr, west of Brucite Rd, east of Diamond Rd, north of Hook Blvd
17309 through 17311	North of Tawney Ridge Ln, south of Hopland St, between Cobalt Rd and Falling Star St
17986-1 & -2	North of tract 17112, south of tract 17115, near Flaming Arrow Pl, and Nipomo Way

### **III. METHOD OF APPORTIONMENT**

---

#### **A. CODE SECTION**

Part 2 of Division 15 of the Streets and Highways Code, the Landscaping and Lighting Act of 1972, permits the establishment of Assessment Districts by cities for the purpose of providing certain public improvements which include the acquisition, construction, maintenance, and servicing of streetlights, traffic signals and landscaping facilities.

Section 22573, Landscaping and Lighting Act of 1972 requires that assessments be levied according to benefit rather than according to assessed value. This section states:

"The net amount to be assessed upon lands within an Assessment District may be apportioned by any formula or method which fairly distributes the net amount among all assessable lots or parcels in proportion to the estimated benefits to be received by each such lot or parcel from the improvements."

In addition, Proposition 218 requires that a parcel's assessment may not exceed the reasonable cost of the proportional special benefit conferred on that parcel. Proposition 218 provides that only special benefits are assessable, and the City must separate the general benefits from the special benefits.

#### **B. REASON FOR THE ASSESSMENT**

The assessment is proposed to be levied to defray the costs of the acquisition, installation, maintenance and servicing of landscaping and lighting improvements.

#### **C. GENERAL BENEFIT**

Section 4 of Article XIII D provides that once a local agency, which proposes to impose assessments on property, has identified those parcels that will have special benefits conferred upon them and upon which an assessment will be imposed, the local agency must next "separate the general benefits from the special benefits conferred," and only the special benefits can be included in the amount of the assessment imposed.

It has been determined that in most cases, the benefits conferred on other properties or to the public at large is more general in nature and are not considered special benefits. For example, the proper maintenance of landscaping and landscape appurtenant facilities within the Districts control dust from blowing onto properties within the Districts but may also indirectly control dust from blowing onto properties outside of the Districts. The spraying and treating of landscaping for disease reduces the likelihood of insect infestation and other diseases spreading to landscaping throughout the Districts, but also reduces the likelihood that other properties would be affected. In addition, the proper maintenance of landscaping and landscape ornamental structures provides a positive visual experience to persons passing by the Districts. Although these examples could be considered benefits, they are clearly incidental benefits conferred by the proper maintenance of the improvements and not a direct and special benefit to any properties other than those for which the improvements are maintained. The improvements in the Districts create a common landscape theme and neighborhood identity for the parcels within each residential subdivision. Only the parcels which are within the residential subdivisions will be assessed. Accordingly, there is a direct physical and visual nexus between the parcels being assessed and the funding of the improvements that does not exist for those parcels outside of the District boundaries. Therefore, it has been determined that all improvements provided by the Districts are considered only special benefits for assessment

purposes unless otherwise noted. Any portion of the improvements and the costs associated with those improvements determined to be a quantifiable general benefit will be funded from other revenue sources and will be excluded from the special benefit assessments.

#### **D. SPECIAL BENEFIT**

Section 2(i) of Article XIII D identifies special benefit as, *“a particular and distinct benefit over and above the general benefits conferred on real property located in the district or to the public at large. General enhancement of property value does not constitute special benefit.”* determining the proportionate special benefit derived by each identified parcel, the proximity of the parcel to the public improvements detailed in Section II. A., and operating costs of said public improvements, was considered and analyzed. Section 4(a) of Article XIII D states, *“No assessment shall be imposed on any parcel which exceeds the reasonable cost of the proportional special benefit conferred on that parcel. Only special benefits are assessable, and an agency shall separate the general benefits from the special benefits conferred on a parcel.”*

Due to the close proximity of the parcels to the improvements, it has been demonstrated and determined the parcels are uniquely benefited by, and receive a direct advantage from, and are conferred a particular and distinct special benefit over and above general benefits by, said public improvements in a way that is particular and distinct from its effect on other parcels and that real property in general and the public at large do not share.

#### **Landscaping Benefits**

Trees, landscaping, hardscaping, ornamental structures, and appurtenant facilities, if well maintained, confer a particular and distinct special benefit upon real property within each District by providing beautification, shade and positive enhancement of the community character, attractiveness, and desirability of the surroundings. In addition, all of the aforementioned contributes to a specific increase in property desirability and a specific enhancement of the property value of each parcel within each District which confers a particular and distinct special benefit upon the real property within each District.

In *The Economic Value of Trees in Urban Areas*, written by Phillip Killicoat, Eva Puzio and Randy Stringer in 2002, it is stated:

*“Increased property values, increased tax revenues, increased income levels, faster real estate sales turn-over rates, shorter unoccupied periods...have all been linked to tree and landscape presence.”*

#### **E. EQUIVALENT BENEFIT UNITS**

In order to allocate benefit fairly between the parcels, an Equivalent Benefit Unit (EBU) methodology is proposed which equates all land uses to a single-family residential parcel, thereby allowing a uniform method of assessment.

The EBU method uses the single-family home as the basic unit of apportionment. A single-family home equals one Equivalent Benefit Unit (EBU). Every other land use is converted to EBU's as described below per District. All properties in the District will be assigned benefit units and land use classifications per the County Assessor's roll. (Inaccuracies in the County data will be reviewed on a case-by-case basis as they are brought to the City's attention.)

A methodology has been developed to calculate the EBU's for other residential land uses and for non-residential parcels if applicable. Every land use is converted to EBU's.



The following tables by District provide the weighting factors to various land-use types and parcel sizes as reported by the most current year's San Bernardino County Assessor's Secured Roll, which determines each parcel's EBU assignment:

**DFAD No. 1 (City Wide)**

LAND USE	EQUIVALENT BENEFIT UNIT FACTOR	NO. OF PARCELS	MULTIPLIER
SINGLE-FAMILY RESIDENTIAL	1	2,008	PER BENEFIT UNIT
PLANNED SINGLE-FAMILY RESIDENTIAL	1	1,073	PER BENEFIT UNIT
<b>TOTALS</b>		<b>3,081</b>	

**DFAD No. 2 (Vista Verde)**

LAND USE	EQUIVALENT BENEFIT UNIT FACTOR	NO. OF PARCELS	MULTIPLIER
SINGLE-FAMILY RESIDENTIAL	1	1,158	PER BENEFIT UNIT
PLANNED SINGLE-FAMILY RESIDENTIAL	1	88	PER BENEFIT UNIT
<b>TOTALS</b>		<b>1,246</b>	

**DFAD No. 3 (West Creek)**

LAND USE	EQUIVALENT BENEFIT UNIT FACTOR	NO. OF PARCELS	MULTIPLIER
SINGLE-FAMILY RESIDENTIAL	1	668	PER BENEFIT UNIT
PLANNED SINGLE-FAMILY RESIDENTIAL	1	827	PER BENEFIT UNIT
<b>TOTALS</b>		<b>1,495</b>	

## Exempt Properties

Publicly owned open space including, but not limited to, the parks, recreation fields or other vacant lands are not assessed since the property exists for the benefit of other land uses in the City and the District. Vacant property that cannot be developed for residential, commercial or industrial uses is not assessed. This includes, but is not limited to, public streets, utility easements, rights-of-way, common areas, landlocked parcels and parcels that are too small for development. Additionally, utility rights-of-ways, easements, drainage channels, drainage basins, and parcels that are used solely for the purpose of accessing entry to other parcels, and those parcels that have been vacated by the City that have little to no value and do not benefit from the improvements are also exempted from assessment.

## F. ASSESSMENT RANGE FORMULA

Over time, District budgets may be impacted by inflation. In an effort to minimize this impact on the Districts and ensure the long life of the improvements, an Assessment Range Formula for inflation was included as part of the Maximum Assessment Rate presented to property owners when the Districts were formed. The formula, as described herein, provides for an annual inflationary adjustment to the Maximum Assessment Rate that may be imposed each year without requiring the extensive procedure and cost of balloting for normal operational cost increases. The purpose of establishing an Assessment Range Formula is to provide for reasonable increases and inflationary adjustment to the assessment amounts without requiring costly noticing, mailing, and ballot procedures, which would further increase the assessments.

The Consumer Price Index (CPI), as developed by U.S. Bureau of Labor Statistics (BLS), is used to calculate the annual inflationary adjustment to the Maximum Assessment Rate for each District. Each fiscal year the City shall identify the annual percentage change in the CPI, using the difference over a 12-month period between the current year and of the previous year. This annual percentage change in the CPI is generally established based on the percentage change from January to January as determined by the BLS for urban consumers for the Riverside-San Bernardino-Ontario Area. This percentage difference shall then be used to establish the increase to the Maximum Assessment Rate. Should the BLS revise such index or discontinue the preparation of such index, the City shall use the revised index or comparable system. For Fiscal Year 2024/2025, the percentage difference from January 2023 to January 2024 is 2.88%.

The table below summarizes the Fiscal Year 2024/2025 Maximum Assessment Rate increases:

DISTRICT	FY 2023/2024 MAXIMUM ASSESSMENT RATE	FY 2024/2025 PERCENT (%) INCREASE	FY 2024/2025 MAXIMUM ASSESSMENT RATE
DFAD No. 1	\$238.01	2.88%	\$244.86
DFAD No. 2	\$69.64	2.88%	\$71.64
DFAD No. 3	\$150.19	2.88%	\$154.51

The Maximum Assessment Rate has been recalculated and a new Maximum Assessment Rate established for the fiscal year utilizing the Assessment Range Formula described above. The Maximum Assessment Rate shall be calculated independent of the District's annual budget and proposed assessment. Any proposed annual assessment (rate per EBU) less than or equal to the calculated (adjusted) Maximum Assessment Rate is not considered an increased assessment, even if the proposed assessment is significantly greater than the assessment applied in the prior fiscal year. Modifications to the method of apportionment that increase the proportional special benefit assigned to a particular land use classification would be considered an increased assessment. Conversely, reductions in the proportional special benefit assigned to a land use classification is permitted. Changes in land use or size of an individual property resulting in an assessment increase, is not considered an increased assessment.

The following tables summarize the Fiscal Year 2024/2025 applied assessment rate, Maximum Assessment Rate, and the anticipated total assessment for each District:

**DFAD No. 1 (City Wide)**

LAND USE	EQUIVALENT BENEFIT UNITS	ASSESSMENT RATE	MAXIMUM ASSESSMENT RATE	TOTAL ASSESSMENT
SINGLE-FAMILY RESIDENTIAL	2,008	\$216.46	\$244.86	\$434,651.68
PLANNED SINGLE-FAMILY RESIDENTIAL	1,073	\$1.00	\$1.00	1,073.00
<b>TOTALS</b>	3,081			<b>\$435,724.68</b>

**DFAD No. 2 (Vista Verde)**

LAND USE	EQUIVALENT BENEFIT UNITS	ASSESSMENT RATE	MAXIMUM ASSESSMENT RATE	TOTAL ASSESSMENT
SINGLE-FAMILY RESIDENTIAL	1,158	\$69.63	\$71.64	\$80,631.54
PLANNED SINGLE-FAMILY RESIDENTIAL	88	\$1.00	\$1.00	88.00
<b>TOTALS</b>	1,246			<b>\$80,719.54</b>

**DFAD No. 3 (West Creek)**

LAND USE	EQUIVALENT BENEFIT UNITS	ASSESSMENT RATE	MAXIMUM ASSESSMENT RATE	TOTAL ASSESSMENT
SINGLE-FAMILY RESIDENTIAL	668	\$128.86	\$154.51	\$86,078.48
PLANNED SINGLE-FAMILY RESIDENTIAL	827	\$1.00	\$1.00	827.00
<b>TOTALS</b>	1,495			<b>\$86,905.48</b>

## **IV. DISTRICT BUDGETS**

---

### **A. DESCRIPTION OF BUDGET ITEMS**

#### **Utilities**

**Electricity** – Provides electricity to the irrigation system and landscape lighting facilities within the District.

**Water** – Provides water for the landscaping, trees, and shrubs within the District.

**Telephone** – Furnishes the cost for the communication cell service and landlines of the irrigation system within the District.

#### **Administration**

**City Administration** – Funds the costs of all departments and staff of the City for coordination of activities of administration, the cost of legal services related to the Districts, and any required procedural publications or mailings and public hearing notices.

**Consulting Services** – Annual district administration, including drafting the Engineer's Report, calculating and submitting assessments to the County of San Bernardino, answering property owner questions, and assisting the City with various related tasks.

**County Fees** – County Auditor / Controller charge for placing assessments on property tax bills.

#### **Maintenance**

**Maintenance Staff Salary & Benefits** – Funds the costs of City employees dedicated to the operations and maintenance, and servicing, of the District.

**Contract Services** – Furnishes the contractual costs associated with the company providing the operations and maintenance, and servicing, of the District.

**Deferred Maintenance** – Maintenance projects or maintenance activities that have been delayed or postponed due to lack of funds. They will be completed as time and assessment collections permit.

**Grounds Maintenance** - Funds the costs associated with the purchasing of materials and supplies of the District, such as plant material, fertilizer, stakes, concrete repair, etc.

**Irrigation Maintenance** – Funds the costs associated with the irrigation materials and facilities of the District, such as controller, valves, bubbler, sprinkler heads, irrigation pipe, etc.

**Infrastructure Repairs**– Funds block wall repairs.

**Vehicles and Equipment** – Funds the costs for maintaining, repairing and fueling City vehicles used during the maintenance of improvements within the District.

**Building Maintenance** – Funds the costs to maintain structure and ground area.

**Tools and Small Equipment** – Funds the costs of small tools and equipment used in the process of maintaining the District improvements.

**Vandalism/Accidents** – Furnishes the replacement or repair of District systems and facilities due to acts of vandalism or vehicular accidents. Every effort shall be made to recover these costs through restitution or insurance.

## Contribution/Collection/Balances

**Reserve Collection/Contribution** – Amounts collected for Operating or CIP reserve uses or credited (from) the Operating or CIP Funds.

**Operating Fund Balance** – Balance of remaining funds. Operating Reserves are used for upfront maintenance expenses until county apportionment is received.

**Capital Improvement Fund Balance** – Funds collected and held for Capital Improvement Projects, including refurbishment, replacement, or major repair of the improvements, or any project for which funds cannot be collected in a single fiscal year.

**Contingency Infrastructure Replacement** – Funds set aside for urgent or emergency replacement or repair of major infrastructure improvements.

## Levy Information

**Balance to Levy** – The total amount assessed and applied at the County level or handbilled if parcel cannot be assessed on property tax bill to pay for maintenance expenses (Direct and Indirect Cost).

**Equivalent Benefit Unit** – The total Equivalent Benefit Units within the Districts applied to the parcels based on land use classification.

**Assessment Rate** – This amount represents the rate being applied to each parcel's individual EBU. The Levy per EBU is the result of dividing the "Special Assessment to Levy" by the Total EBUs for the fiscal year.

**Maximum Assessment Rate** – This is the rate per EBU approved by property owners, in accordance with Proposition 218, adjusted by the CPI as described above.

\*A variance may be seen between the Assessment Rate and the Maximum Assessment Rate. The variance occurs because the Special Assessments required to meet expenses for the current fiscal year are below the maximum level.

## CIP Plan

The DFAD Capital Improvement Plans consists of projects planned for the next five (5) years. The budgeted funds for these projects are assessed and held in the CIP reserve fund to pay for large-scale capital projects. The City's five (5) year plan is shown below.

	Project Description	FY 2023/24	FY 2024/25	FY 2025/26	FY 2026/27	FY 2027/28
<b>DFAD 1</b>	Detention Basin Perimeter Block wall - Fern Pine St /Mesa View Dr.		\$211,811			
	Pocket Park/Drainage - Lunda Rd and Aurora Ave- Park reconstruction			\$300,000		
	Detention Basin - Brynwood St and Far Hills Ln - Perimeter Block Wall and Driveway approach				\$500,000	
	Drainage Channel - Hopland St and Tawney Ridge Ln - Crack Seal and asphalt repairs					\$100,000
	Equipment: JD 210 Skip Loader		\$61,667			
	<b>DFAD No. 1 Total</b>		<b>\$273,478</b>	<b>\$300,000</b>	<b>\$500,000</b>	<b>\$100,000</b>
<b>DFAD 2</b>	No Projects Planned					
<b>DFAD 3</b>	No Projects Planned					

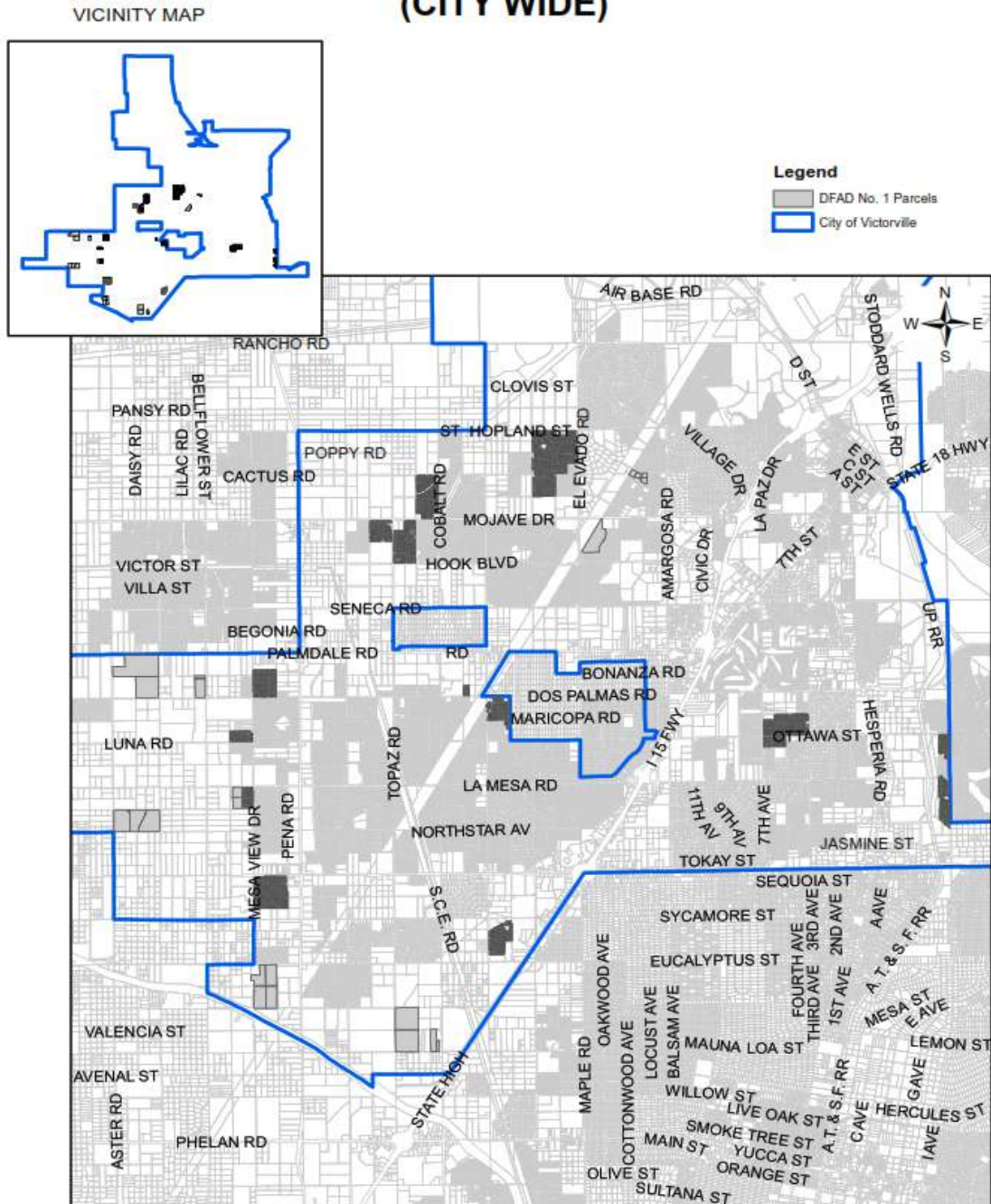
## B. DFAD BUDGETS

DESCRIPTION	DFAD No.1 City-Wide	DFAD No. 2 Vista Verde	DFAD No. 3 West Creek
UTILITIES-ELECTRICITY	\$0	\$450	\$0
UTILITIES-WATER USAGE	0	3,300	0
TELEPHONE	850	350	800
<b>UTILITIES SUB-TOTAL</b>	<b>\$850</b>	<b>\$4,100</b>	<b>\$800</b>
CITY ADMINISTRATION	\$55,061	\$19,471	\$16,956
CONSULTING SERVICES	1,500	1,500	1,500
<b>ADMINISTRATION SUB-TOTAL</b>	<b>\$56,561</b>	<b>\$20,971</b>	<b>\$18,456</b>
MAINTENANCE STAFF SALARY AND BENEFITS	\$204,263	\$31,124	\$42,989
CONTRACT SERVICES	76,825	3,125	27,250
GROUNDS MAINTENANCE	6,000	0	1,000
IRRIGATION MAINTENANCE	2,650	500	200
INFRASTRUCTURE REPAIRS	1,000	0	300
VEHICLES AND EQUIPMENT	3,200	0	0
TOOLS AND SMALL EQUIPMENT	4,500	0	0
VANDALISM/ACCIDENTS	40,000	0	1,000
<b>MAINTENANCE SUB-TOTAL</b>	<b>\$338,438</b>	<b>\$34,749</b>	<b>\$72,739</b>
<b>CITY EXPENDITURE BUDGET SUB-TOTAL</b>	<b>\$395,849</b>	<b>\$59,820</b>	<b>\$91,995</b>
COUNTY FEES	\$924	\$374	\$449
DEFERRED MAINTENANCE	135,715	15,540	29,416
<b>DFAD EXPENDITURE SUB-TOTAL</b>	<b>532,489</b>	<b>75,733</b>	<b>121,859</b>
RESERVE COLLECTION/CONTRIBUTION	(96,764)	4,986	(34,954)
<b>BALANCE TO LEVY</b>	<b>\$435,725</b>	<b>\$80,720</b>	<b>\$86,905</b>
<b>FUND BALANCE</b>			
<b>ESTIMATED BEGINNING OPERATING FUND BALANCE July 1, 2024</b>	<b>\$363,008</b>	<b>\$32,881</b>	<b>\$95,883</b>
COLLECTIONS (CONTRIBUTIONS)	(96,764)	4,986	(34,954)
<b>ESTIMATED ENDING OPERATING FUND BALANCE June 30, 2025</b>	<b>\$266,244</b>	<b>\$37,867</b>	<b>\$60,930</b>
<b>ESTIMATED BEGINNING CIP FUND BALANCE JULY 1, 2024</b>	<b>\$3,433,864</b>	<b>\$5,664</b>	<b>\$96,423</b>
FY 2024/2025 BUDGETED CIP EXPENDITURES	(273,478)	0	0
CONTINGENCY INFRASTRUCTURE REPLACEMENT	(158,019)	(1,500)	(4,821)
<b>ESTIMATED ENDING CIP BALANCE JUNE 30, 2025</b>	<b>\$3,002,367</b>	<b>\$4,164</b>	<b>\$91,602</b>
<b>FY 2024/25 ASSESSMENT</b>	<b>\$435,725</b>	<b>\$80,720</b>	<b>\$86,905</b>
Equivalent Benefit Units-Built	2,008	1,158	668
Equivalent Benefit Unit-Not Built	1,073	88	827
<b>FY 2024/25 Assessment Rate</b>	<b>\$216.46</b>	<b>\$69.63</b>	<b>\$128.86</b>
<b>FY 2024/25 Assessment Rate Not Built</b>	<b>\$1.00</b>	<b>\$1.00</b>	<b>\$1.00</b>
<b>Max. Allowable Assessment per Benefit Unit- Built</b>	<b>\$244.86</b>	<b>\$71.64</b>	<b>\$154.51</b>
<b>Max. Allowable Assessment per Benefit Unit-Not Built</b>	<b>\$1.00</b>	<b>\$1.00</b>	<b>\$1.00</b>



## V. DISTRICT BOUNDARY MAPS

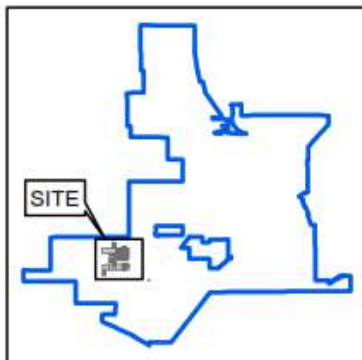
### CITY OF VICTORVILLE DRAINAGE FACILITIES ASSESSMENT DISTRICT NO. 1 (CITY WIDE)





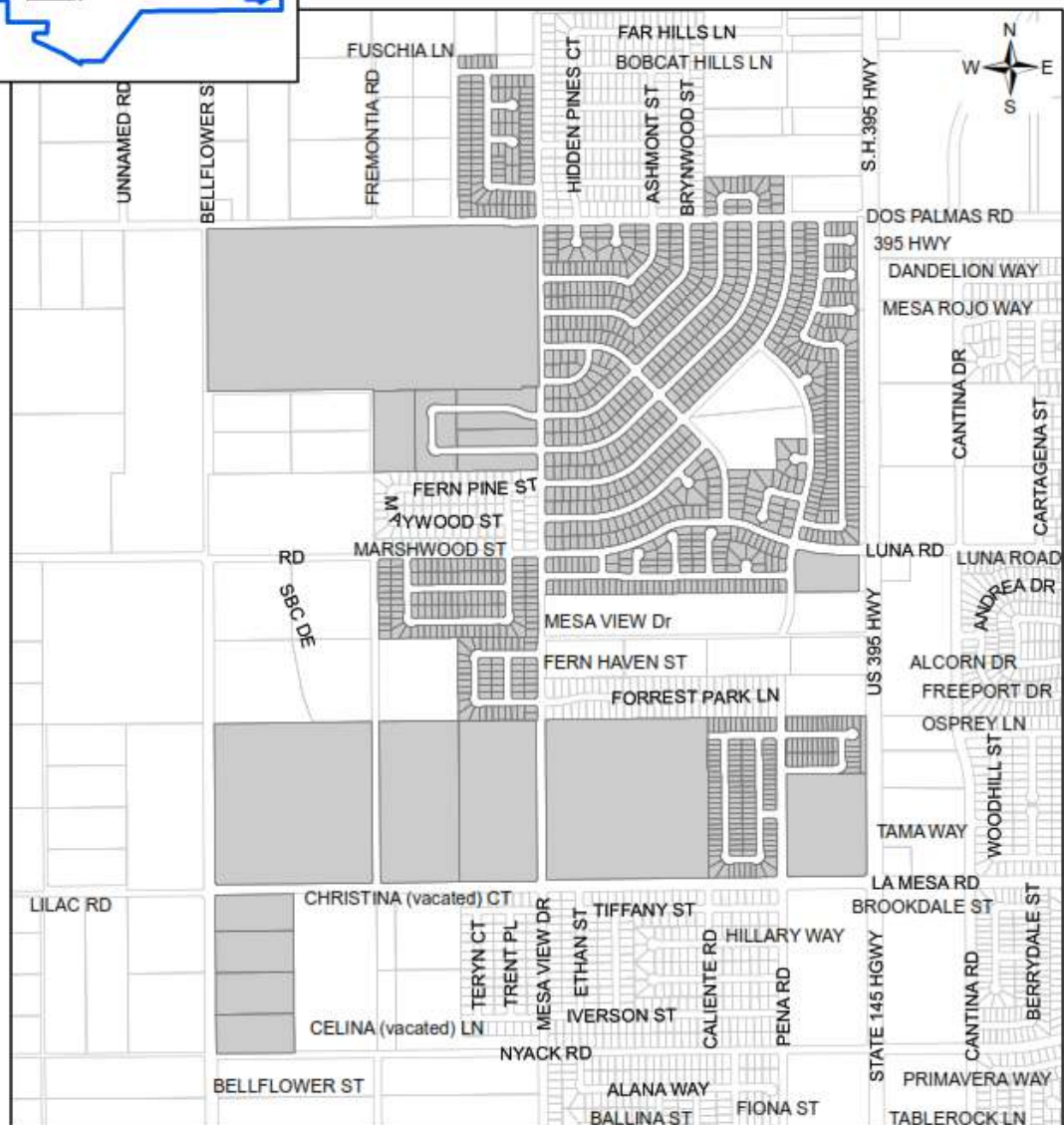
# CITY OF VICTORVILLE DRAINAGE FACILITIES ASSESSMENT DISTRICT NO. 2 (VISTA VERDE)

VICINITY MAP



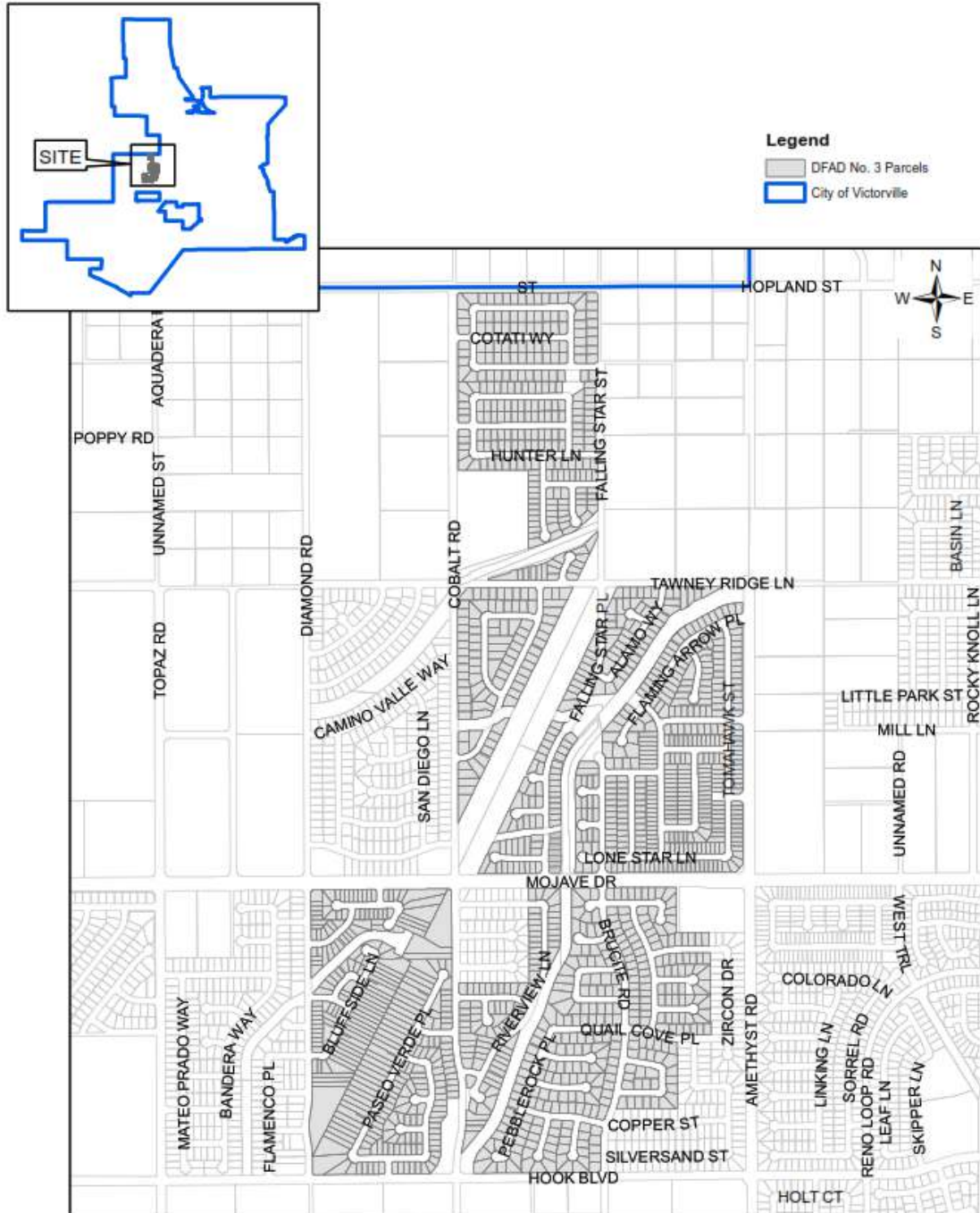
**Legend**

- DFAD No. 2 Parcels
- City of Victorville



# CITY OF VICTORVILLE DRAINAGE FACILITIES ASSESSMENT DISTRICT NO. 3 (WEST CREEK)

VICINITY MAP



## **VI. ASSESSMENT ROLLS**

---

The proposed assessment amounts for fiscal year 2024/2025 for the Districts are hereby incorporated in this report. Parcel identification, for each lot or parcel identification for each lot or parcel within the District shall be the Assessor Parcel Numbers as shown on the San Bernardino County Assessor's map.

The listing of parcels and the amount of assessment to be levied shall be submitted to the County Auditor/Controller and included on the property tax roll for each parcel in fiscal year 2024/2025.

If any parcel submitted for assessment is identified by the County Auditor/Controller to be an invalid parcel number for the current fiscal year, a corrected parcel number and/or new parcel numbers will be identified and resubmitted to the County Auditor/Controller. The assessment amount to be levied and collected for the resubmitted parcel or parcels shall be based on the method of apportionment and assessment rate approved in this Report. Therefore, if a single parcel has changed to multiple parcels, the assessment amount applied to each of the new parcels shall be recalculated and applied according to the approved method of apportionment and assessment rate.

**City of Victorville**  
**Drainage Facilities Assessment District No. 01 (City-Wide)**  
**Fiscal Year 2024/2025 Preliminary Assessment Roll**  
**(Sorted By APN)**

APN	TRACT	LAND USE	EBU	MAXIMUM ASSESSMENT	CHARGE
0394-021-52-0000		Planned SFR	1.00	\$1.00	\$1.00
0394-052-01-0000	16939	SFR	1.00	244.86	216.46
0394-052-02-0000	16939	SFR	1.00	244.86	216.46
0394-052-03-0000	16939	SFR	1.00	244.86	216.46
0394-052-04-0000	16939	SFR	1.00	244.86	216.46
0394-052-05-0000	16939	SFR	1.00	244.86	216.46
0394-052-06-0000	16939	SFR	1.00	244.86	216.46
0394-052-07-0000	16939	SFR	1.00	244.86	216.46
0394-052-08-0000	16939	SFR	1.00	244.86	216.46
0394-052-09-0000	16939	SFR	1.00	244.86	216.46
0394-052-10-0000	16939	SFR	1.00	244.86	216.46
0394-052-11-0000	16939	SFR	1.00	244.86	216.46
0394-052-12-0000	16939	SFR	1.00	244.86	216.46
0394-052-13-0000	16939	SFR	1.00	244.86	216.46
0394-052-14-0000	16939	SFR	1.00	244.86	216.46
0394-052-15-0000	16939	SFR	1.00	244.86	216.46
0394-052-16-0000	16939	SFR	1.00	244.86	216.46
0394-052-17-0000	16939	SFR	1.00	244.86	216.46
0394-052-18-0000	16939	SFR	1.00	244.86	216.46
0394-052-19-0000	16939	SFR	1.00	244.86	216.46
0394-052-20-0000	16939	SFR	1.00	244.86	216.46
0394-052-21-0000	16939	SFR	1.00	244.86	216.46
0394-052-22-0000	16939	SFR	1.00	244.86	216.46
0394-052-23-0000	16939	SFR	1.00	244.86	216.46
0394-052-24-0000	16939	SFR	1.00	244.86	216.46
0394-052-25-0000	16939	SFR	1.00	244.86	216.46
0394-052-26-0000	16939	SFR	1.00	244.86	216.46
0394-065-01-0000	16939	SFR	1.00	244.86	216.46
0394-065-02-0000	16939	SFR	1.00	244.86	216.46
0394-065-03-0000	16939	SFR	1.00	244.86	216.46
0394-065-04-0000	16939	SFR	1.00	244.86	216.46
0394-065-05-0000	16939	SFR	1.00	244.86	216.46
0394-065-06-0000	16939	SFR	1.00	244.86	216.46
0394-065-07-0000	16939	SFR	1.00	244.86	216.46
0394-065-08-0000	16939	SFR	1.00	244.86	216.46
0394-065-09-0000	16939	SFR	1.00	244.86	216.46
0394-065-10-0000	16939	SFR	1.00	244.86	216.46
0394-065-11-0000	16939	SFR	1.00	244.86	216.46
0394-065-12-0000	16939	SFR	1.00	244.86	216.46
0394-065-13-0000	16939	SFR	1.00	244.86	216.46
0394-065-14-0000	16939	SFR	1.00	244.86	216.46
0394-065-15-0000	16939	SFR	1.00	244.86	216.46
0394-065-16-0000	16939	SFR	1.00	244.86	216.46
0394-065-17-0000	16939	SFR	1.00	244.86	216.46
0394-065-18-0000	16939	SFR	1.00	244.86	216.46
0394-065-19-0000	16939	SFR	1.00	244.86	216.46
0394-065-20-0000	16939	SFR	1.00	244.86	216.46
0394-065-21-0000	16939	SFR	1.00	244.86	216.46
0394-065-22-0000	16939	SFR	1.00	244.86	216.46
0394-065-23-0000	16939	SFR	1.00	244.86	216.46
0394-065-24-0000	16939	SFR	1.00	244.86	216.46
0394-065-25-0000	16939	SFR	1.00	244.86	216.46
0394-065-26-0000	16939	SFR	1.00	244.86	216.46
0394-065-27-0000	16939	SFR	1.00	244.86	216.46
0394-065-28-0000	16939	SFR	1.00	244.86	216.46
0394-065-29-0000	16939	SFR	1.00	244.86	216.46

**City of Victorville**  
**Drainage Facilities Assessment District No. 01 (City-Wide)**  
**Fiscal Year 2024/2025 Preliminary Assessment Roll**  
**(Sorted By APN)**

APN	TRACT	LAND USE	EBU	MAXIMUM ASSESSMENT	CHARGE
0394-065-30-0000	16939	SFR	1.00	244.86	216.46
0394-065-31-0000	16939	SFR	1.00	244.86	216.46
0394-065-32-0000	16939	SFR	1.00	244.86	216.46
0394-065-33-0000	16939	SFR	1.00	244.86	216.46
0394-065-34-0000	16939	SFR	1.00	244.86	216.46
0394-065-35-0000	16939	SFR	1.00	244.86	216.46
0394-065-36-0000	16939	SFR	1.00	244.86	216.46
0394-065-37-0000	16939	SFR	1.00	244.86	216.46
0394-065-38-0000	16939	SFR	1.00	244.86	216.46
0394-065-39-0000	16939	SFR	1.00	244.86	216.46
0394-065-40-0000	16939	SFR	1.00	244.86	216.46
0394-065-41-0000	16939	SFR	1.00	244.86	216.46
0394-065-42-0000	16939	SFR	1.00	244.86	216.46
0394-065-43-0000	16939	SFR	1.00	244.86	216.46
0394-065-44-0000	16939	SFR	1.00	244.86	216.46
0394-065-45-0000	16939	SFR	1.00	244.86	216.46
0394-065-46-0000	16939	SFR	1.00	244.86	216.46
0394-065-47-0000	16939	SFR	1.00	244.86	216.46
0394-065-48-0000	16939	SFR	1.00	244.86	216.46
0394-075-01-0000	16940	SFR	1.00	244.86	216.46
0394-075-02-0000	16940	SFR	1.00	244.86	216.46
0394-075-03-0000	16940	SFR	1.00	244.86	216.46
0394-075-04-0000	16940	SFR	1.00	244.86	216.46
0394-075-05-0000	16940	SFR	1.00	244.86	216.46
0394-075-06-0000	16940	SFR	1.00	244.86	216.46
0394-075-07-0000	16940	SFR	1.00	244.86	216.46
0394-075-08-0000	16940	SFR	1.00	244.86	216.46
0394-075-09-0000	16940	SFR	1.00	244.86	216.46
0394-075-10-0000	16940	SFR	1.00	244.86	216.46
0394-075-11-0000	16940	SFR	1.00	244.86	216.46
0394-075-12-0000	16940	SFR	1.00	244.86	216.46
0394-075-13-0000	16940	SFR	1.00	244.86	216.46
0394-075-14-0000	16940	SFR	1.00	244.86	216.46
0394-075-15-0000	16940	SFR	1.00	244.86	216.46
0394-075-16-0000	16940	SFR	1.00	244.86	216.46
0394-075-17-0000	16940	SFR	1.00	244.86	216.46
0394-075-18-0000	16940	SFR	1.00	244.86	216.46
0394-075-19-0000	16940	SFR	1.00	244.86	216.46
0394-075-20-0000	16940	SFR	1.00	244.86	216.46
0394-075-21-0000	16940	SFR	1.00	244.86	216.46
0394-075-22-0000	16940	SFR	1.00	244.86	216.46
0394-075-23-0000	16940	SFR	1.00	244.86	216.46
0394-075-24-0000	16940	SFR	1.00	244.86	216.46
0394-075-25-0000	16940	SFR	1.00	244.86	216.46
0394-075-26-0000	16940	SFR	1.00	244.86	216.46
0394-075-27-0000	16940	SFR	1.00	244.86	216.46
0394-075-28-0000	16940	SFR	1.00	244.86	216.46
0394-075-29-0000	16940	SFR	1.00	244.86	216.46
0394-075-30-0000	16940	SFR	1.00	244.86	216.46
0394-075-31-0000	16940	SFR	1.00	244.86	216.46
0394-075-32-0000	16940	SFR	1.00	244.86	216.46
0394-075-33-0000	16940	SFR	1.00	244.86	216.46
0394-075-34-0000	16940	SFR	1.00	244.86	216.46
0394-075-35-0000	16940	SFR	1.00	244.86	216.46
0394-075-36-0000	16940	SFR	1.00	244.86	216.46
0394-075-37-0000	16940	SFR	1.00	244.86	216.46



**City of Victorville**  
**Drainage Facilities Assessment District No. 01 (City-Wide)**  
**Fiscal Year 2024/2025 Preliminary Assessment Roll**  
**(Sorted By APN)**

APN	TRACT	LAND USE	EBU	MAXIMUM ASSESSMENT	CHARGE
0394-075-38-0000	16940	SFR	1.00	244.86	216.46
0394-075-39-0000	16940	SFR	1.00	244.86	216.46
0394-075-40-0000	16940	SFR	1.00	244.86	216.46
0394-075-41-0000	16940	SFR	1.00	244.86	216.46
0394-075-42-0000	16940	SFR	1.00	244.86	216.46
0394-075-43-0000	16940	SFR	1.00	244.86	216.46
0394-075-44-0000	16940	SFR	1.00	244.86	216.46
0394-075-45-0000	16940	SFR	1.00	244.86	216.46
0394-075-46-0000	16940	SFR	1.00	244.86	216.46
0394-075-47-0000	16940	SFR	1.00	244.86	216.46
0394-075-48-0000	16940	SFR	1.00	244.86	216.46
0394-075-49-0000	16940	SFR	1.00	244.86	216.46
0394-075-50-0000	16940	SFR	1.00	244.86	216.46
0394-075-51-0000	16940	SFR	1.00	244.86	216.46
0394-075-52-0000	16940	SFR	1.00	244.86	216.46
0394-075-53-0000	16940	SFR	1.00	244.86	216.46
0394-075-54-0000	16940	SFR	1.00	244.86	216.46
0394-075-55-0000	16940	SFR	1.00	244.86	216.46
0394-075-56-0000	16940	SFR	1.00	244.86	216.46
0394-075-57-0000	16940	SFR	1.00	244.86	216.46
0394-075-58-0000	16940	SFR	1.00	244.86	216.46
0394-075-59-0000	16940	SFR	1.00	244.86	216.46
0394-075-60-0000	16940	SFR	1.00	244.86	216.46
0394-075-61-0000	16940	SFR	1.00	244.86	216.46
0394-075-62-0000	16940	SFR	1.00	244.86	216.46
0394-075-63-0000	16940	SFR	1.00	244.86	216.46
0394-075-64-0000	16940	SFR	1.00	244.86	216.46
0394-075-65-0000	16940	SFR	1.00	244.86	216.46
0394-075-66-0000	16940	SFR	1.00	244.86	216.46
0394-075-67-0000	16940	SFR	1.00	244.86	216.46
0394-075-68-0000	16940	SFR	1.00	244.86	216.46
0394-075-69-0000	16940	SFR	1.00	244.86	216.46
0394-076-01-0000	16940	SFR	1.00	244.86	216.46
0394-076-02-0000	16940	SFR	1.00	244.86	216.46
0394-076-03-0000	16940	SFR	1.00	244.86	216.46
0394-076-04-0000	16940	SFR	1.00	244.86	216.46
0394-076-05-0000	16940	SFR	1.00	244.86	216.46
0394-076-06-0000	16940	SFR	1.00	244.86	216.46
0394-076-07-0000	16940	SFR	1.00	244.86	216.46
0394-076-08-0000	16940	SFR	1.00	244.86	216.46
0394-076-09-0000	16940	SFR	1.00	244.86	216.46
0394-076-10-0000	16940	SFR	1.00	244.86	216.46
0394-076-11-0000	16940	SFR	1.00	244.86	216.46
0394-076-12-0000	16940	SFR	1.00	244.86	216.46
0394-076-13-0000	16940	SFR	1.00	244.86	216.46
0394-076-14-0000	16940	SFR	1.00	244.86	216.46
0394-076-15-0000	16940	SFR	1.00	244.86	216.46
0394-076-16-0000	16940	SFR	1.00	244.86	216.46
0394-076-17-0000	16940	SFR	1.00	244.86	216.46
0394-076-18-0000	16940	SFR	1.00	244.86	216.46
0394-076-19-0000	16940	SFR	1.00	244.86	216.46
0394-076-20-0000	16940	SFR	1.00	244.86	216.46
0394-076-21-0000	16940	SFR	1.00	244.86	216.46
0394-076-22-0000	16940	SFR	1.00	244.86	216.46
0394-086-01-0000	16941	SFR	1.00	244.86	216.46
0394-086-02-0000	16941	SFR	1.00	244.86	216.46

**City of Victorville**  
**Drainage Facilities Assessment District No. 01 (City-Wide)**  
**Fiscal Year 2024/2025 Preliminary Assessment Roll**  
**(Sorted By APN)**

APN	TRACT	LAND USE	EBU	MAXIMUM ASSESSMENT	CHARGE
0394-086-03-0000	16941	SFR	1.00	244.86	216.46
0394-086-04-0000	16941	SFR	1.00	244.86	216.46
0394-086-05-0000	16941	SFR	1.00	244.86	216.46
0394-086-06-0000	16941	SFR	1.00	244.86	216.46
0394-086-07-0000	16941	SFR	1.00	244.86	216.46
0394-086-08-0000	16941	SFR	1.00	244.86	216.46
0394-086-09-0000	16941	SFR	1.00	244.86	216.46
0394-086-10-0000	16941	SFR	1.00	244.86	216.46
0394-086-11-0000	16941	SFR	1.00	244.86	216.46
0394-086-12-0000	16941	SFR	1.00	244.86	216.46
0394-086-13-0000	16941	SFR	1.00	244.86	216.46
0394-086-14-0000	16941	SFR	1.00	244.86	216.46
0394-086-15-0000	16941	SFR	1.00	244.86	216.46
0394-086-16-0000	16941	SFR	1.00	244.86	216.46
0394-086-17-0000	16941	SFR	1.00	244.86	216.46
0394-086-18-0000	16941	SFR	1.00	244.86	216.46
0394-086-19-0000	16941	SFR	1.00	244.86	216.46
0394-086-20-0000	16941	SFR	1.00	244.86	216.46
0394-086-21-0000	16941	SFR	1.00	244.86	216.46
0394-086-22-0000	16941	SFR	1.00	244.86	216.46
0394-086-23-0000	16941	SFR	1.00	244.86	216.46
0394-086-24-0000	16941	SFR	1.00	244.86	216.46
0394-086-25-0000	16941	SFR	1.00	244.86	216.46
0394-086-26-0000	16941	SFR	1.00	244.86	216.46
0394-086-27-0000	16941	SFR	1.00	244.86	216.46
0394-086-28-0000	16941	SFR	1.00	244.86	216.46
0394-086-29-0000	16941	SFR	1.00	244.86	216.46
0394-086-30-0000	16942	SFR	1.00	244.86	216.46
0394-086-31-0000	16942	SFR	1.00	244.86	216.46
0394-086-32-0000	16942	SFR	1.00	244.86	216.46
0394-087-01-0000	16942	SFR	1.00	244.86	216.46
0394-087-02-0000	16941	SFR	1.00	244.86	216.46
0394-087-03-0000	16941	SFR	1.00	244.86	216.46
0394-087-04-0000	16941	SFR	1.00	244.86	216.46
0394-087-05-0000	16941	SFR	1.00	244.86	216.46
0394-087-06-0000	16941	SFR	1.00	244.86	216.46
0394-087-07-0000	16941	SFR	1.00	244.86	216.46
0394-087-08-0000	16941	SFR	1.00	244.86	216.46
0394-087-09-0000	16941	SFR	1.00	244.86	216.46
0394-087-10-0000	16941	SFR	1.00	244.86	216.46
0394-087-11-0000	16942	SFR	1.00	244.86	216.46
0394-087-12-0000	16942	SFR	1.00	244.86	216.46
0394-087-13-0000	16942	SFR	1.00	244.86	216.46
0394-087-14-0000	16942	SFR	1.00	244.86	216.46
0394-087-15-0000	16942	SFR	1.00	244.86	216.46
0394-087-16-0000	16942	SFR	1.00	244.86	216.46
0394-087-17-0000	16942	SFR	1.00	244.86	216.46
0394-087-18-0000	16941	SFR	1.00	244.86	216.46
0394-087-19-0000	16941	SFR	1.00	244.86	216.46
0394-087-20-0000	16941	SFR	1.00	244.86	216.46
0394-087-21-0000	16941	SFR	1.00	244.86	216.46
0394-087-22-0000	16941	SFR	1.00	244.86	216.46
0394-087-23-0000	16941	SFR	1.00	244.86	216.46
0394-087-24-0000	16941	SFR	1.00	244.86	216.46
0394-087-25-0000	16941	SFR	1.00	244.86	216.46
0394-087-26-0000	16941	SFR	1.00	244.86	216.46

**City of Victorville**  
**Drainage Facilities Assessment District No. 01 (City-Wide)**  
**Fiscal Year 2024/2025 Preliminary Assessment Roll**  
**(Sorted By APN)**

APN	TRACT	LAND USE	EBU	MAXIMUM ASSESSMENT	CHARGE
0394-087-27-0000	16941	SFR	1.00	244.86	216.46
0394-087-28-0000	16941	SFR	1.00	244.86	216.46
0394-087-29-0000	16941	SFR	1.00	244.86	216.46
0394-087-30-0000	16941	SFR	1.00	244.86	216.46
0394-087-31-0000	16941	SFR	1.00	244.86	216.46
0394-087-32-0000	16941	SFR	1.00	244.86	216.46
0394-087-33-0000	16941	SFR	1.00	244.86	216.46
0394-087-34-0000	16941	SFR	1.00	244.86	216.46
0394-087-35-0000	16941	SFR	1.00	244.86	216.46
0394-087-36-0000	16941	SFR	1.00	244.86	216.46
0394-087-37-0000	16941	SFR	1.00	244.86	216.46
0394-087-38-0000	16941	SFR	1.00	244.86	216.46
0394-088-01-0000	16944	SFR	1.00	244.86	216.46
0394-088-02-0000	16944	SFR	1.00	244.86	216.46
0394-088-03-0000	16944	SFR	1.00	244.86	216.46
0394-088-04-0000	16944	SFR	1.00	244.86	216.46
0394-096-01-0000	16942	SFR	1.00	244.86	216.46
0394-096-02-0000	16942	SFR	1.00	244.86	216.46
0394-096-03-0000	16942	SFR	1.00	244.86	216.46
0394-096-04-0000	16942	SFR	1.00	244.86	216.46
0394-096-05-0000	16942	SFR	1.00	244.86	216.46
0394-096-06-0000	16942	SFR	1.00	244.86	216.46
0394-096-07-0000	16941	SFR	1.00	244.86	216.46
0394-096-08-0000	16941	SFR	1.00	244.86	216.46
0394-096-09-0000	16941	SFR	1.00	244.86	216.46
0394-096-10-0000	16941	SFR	1.00	244.86	216.46
0394-096-11-0000	16941	SFR	1.00	244.86	216.46
0394-096-12-0000	16941	SFR	1.00	244.86	216.46
0394-096-13-0000	16941	SFR	1.00	244.86	216.46
0394-096-14-0000	16941	SFR	1.00	244.86	216.46
0394-096-15-0000	16941	SFR	1.00	244.86	216.46
0394-096-16-0000	16941	SFR	1.00	244.86	216.46
0394-096-17-0000	16941	SFR	1.00	244.86	216.46
0394-096-18-0000	16941	SFR	1.00	244.86	216.46
0394-096-19-0000	16941	SFR	1.00	244.86	216.46
0394-096-20-0000	16941	SFR	1.00	244.86	216.46
0394-096-21-0000	16941	SFR	1.00	244.86	216.46
0394-096-22-0000	16941	SFR	1.00	244.86	216.46
0394-096-23-0000	16941	SFR	1.00	244.86	216.46
0394-096-24-0000	16941	SFR	1.00	244.86	216.46
0394-096-25-0000	16941	SFR	1.00	244.86	216.46
0394-096-26-0000	16941	SFR	1.00	244.86	216.46
0394-097-01-0000	16941	SFR	1.00	244.86	216.46
0394-097-02-0000	16941	SFR	1.00	244.86	216.46
0394-097-03-0000	16941	SFR	1.00	244.86	216.46
0394-097-04-0000	16941	SFR	1.00	244.86	216.46
0394-097-05-0000	16941	SFR	1.00	244.86	216.46
0394-097-06-0000	16941	SFR	1.00	244.86	216.46
0394-097-07-0000	16941	SFR	1.00	244.86	216.46
0394-097-08-0000	16941	SFR	1.00	244.86	216.46
0394-097-09-0000	16941	SFR	1.00	244.86	216.46
0394-097-10-0000	16941	SFR	1.00	244.86	216.46
0394-097-11-0000	16941	SFR	1.00	244.86	216.46
0394-097-12-0000	16941	SFR	1.00	244.86	216.46
0394-097-13-0000	16941	SFR	1.00	244.86	216.46
0394-097-14-0000	16941	SFR	1.00	244.86	216.46



**City of Victorville**  
**Drainage Facilities Assessment District No. 01 (City-Wide)**  
**Fiscal Year 2024/2025 Preliminary Assessment Roll**  
**(Sorted By APN)**

APN	TRACT	LAND USE	EBU	MAXIMUM ASSESSMENT	CHARGE
0394-097-15-0000	16941	SFR	1.00	244.86	216.46
0394-097-16-0000	16941	SFR	1.00	244.86	216.46
0394-097-17-0000	16941	SFR	1.00	244.86	216.46
0394-097-18-0000	16941	SFR	1.00	244.86	216.46
0394-097-19-0000	16941	SFR	1.00	244.86	216.46
0394-097-20-0000	16941	SFR	1.00	244.86	216.46
0394-097-21-0000	16941	SFR	1.00	244.86	216.46
0394-097-22-0000	16941	SFR	1.00	244.86	216.46
0394-097-23-0000	16941	SFR	1.00	244.86	216.46
0394-097-24-0000	16941	SFR	1.00	244.86	216.46
0394-097-25-0000	16941	SFR	1.00	244.86	216.46
0394-097-26-0000	16941	SFR	1.00	244.86	216.46
0394-097-27-0000	16941	SFR	1.00	244.86	216.46
0394-097-28-0000	16941	SFR	1.00	244.86	216.46
0394-097-29-0000	16941	SFR	1.00	244.86	216.46
0394-097-30-0000	16941	SFR	1.00	244.86	216.46
0394-097-31-0000	16941	SFR	1.00	244.86	216.46
0394-097-32-0000	16941	SFR	1.00	244.86	216.46
0394-097-33-0000	16941	SFR	1.00	244.86	216.46
0394-097-34-0000	16941	SFR	1.00	244.86	216.46
0394-097-35-0000	16941	SFR	1.00	244.86	216.46
0394-102-01-0000	16942	SFR	1.00	244.86	216.46
0394-102-02-0000	16942	SFR	1.00	244.86	216.46
0394-102-03-0000	16942	SFR	1.00	244.86	216.46
0394-102-04-0000	16942	SFR	1.00	244.86	216.46
0394-102-05-0000	16942	SFR	1.00	244.86	216.46
0394-102-06-0000	16942	SFR	1.00	244.86	216.46
0394-102-07-0000	16942	SFR	1.00	244.86	216.46
0394-102-08-0000	16942	SFR	1.00	244.86	216.46
0394-102-09-0000	16942	SFR	1.00	244.86	216.46
0394-102-10-0000	16942	SFR	1.00	244.86	216.46
0394-102-11-0000	16942	SFR	1.00	244.86	216.46
0394-102-12-0000	16942	SFR	1.00	244.86	216.46
0394-102-13-0000	16942	SFR	1.00	244.86	216.46
0394-102-14-0000	16942	SFR	1.00	244.86	216.46
0394-102-15-0000	16942	SFR	1.00	244.86	216.46
0394-102-16-0000	16942	SFR	1.00	244.86	216.46
0394-102-17-0000	16942	SFR	1.00	244.86	216.46
0394-102-18-0000	16942	SFR	1.00	244.86	216.46
0394-102-19-0000	16942	SFR	1.00	244.86	216.46
0394-102-20-0000	16942	SFR	1.00	244.86	216.46
0394-102-21-0000	16942	SFR	1.00	244.86	216.46
0394-102-22-0000	16942	SFR	1.00	244.86	216.46
0394-102-23-0000	16942	SFR	1.00	244.86	216.46
0394-102-24-0000	16942	SFR	1.00	244.86	216.46
0394-102-25-0000	16942	SFR	1.00	244.86	216.46
0394-102-26-0000	16942	SFR	1.00	244.86	216.46
0394-102-27-0000	16942	SFR	1.00	244.86	216.46
0394-102-28-0000	16942	SFR	1.00	244.86	216.46
0394-102-29-0000	16942	SFR	1.00	244.86	216.46
0394-102-30-0000	16942	SFR	1.00	244.86	216.46
0394-102-31-0000	16942	SFR	1.00	244.86	216.46
0394-102-32-0000	16942	SFR	1.00	244.86	216.46
0394-102-33-0000	16942	SFR	1.00	244.86	216.46
0394-102-34-0000	16942	SFR	1.00	244.86	216.46
0394-102-35-0000	16942	SFR	1.00	244.86	216.46

**City of Victorville**  
**Drainage Facilities Assessment District No. 01 (City-Wide)**  
**Fiscal Year 2024/2025 Preliminary Assessment Roll**  
**(Sorted By APN)**

APN	TRACT	LAND USE	EBU	MAXIMUM ASSESSMENT	CHARGE
0394-102-36-0000	16942	SFR	1.00	244.86	216.46
0394-102-37-0000	16942	SFR	1.00	244.86	216.46
0394-102-38-0000	16942	SFR	1.00	244.86	216.46
0394-102-39-0000	16942	SFR	1.00	244.86	216.46
0394-102-40-0000	16942	SFR	1.00	244.86	216.46
0394-102-41-0000	16942	SFR	1.00	244.86	216.46
0394-103-01-0000	16942	SFR	1.00	244.86	216.46
0394-103-02-0000	16942	SFR	1.00	244.86	216.46
0394-103-03-0000	16942	SFR	1.00	244.86	216.46
0394-103-04-0000	16942	SFR	1.00	244.86	216.46
0394-103-05-0000	16942	SFR	1.00	244.86	216.46
0394-103-06-0000	16942	SFR	1.00	244.86	216.46
0394-103-07-0000	16942	SFR	1.00	244.86	216.46
0394-103-08-0000	16942	SFR	1.00	244.86	216.46
0394-103-09-0000	16942	SFR	1.00	244.86	216.46
0394-103-10-0000	16942	SFR	1.00	244.86	216.46
0394-103-11-0000	16942	SFR	1.00	244.86	216.46
0394-103-12-0000	16942	SFR	1.00	244.86	216.46
0394-103-13-0000	16942	SFR	1.00	244.86	216.46
0394-103-14-0000	16942	SFR	1.00	244.86	216.46
0394-103-15-0000	16942	SFR	1.00	244.86	216.46
0394-103-16-0000	16942	SFR	1.00	244.86	216.46
0394-103-17-0000	16942	SFR	1.00	244.86	216.46
0394-103-18-0000	16942	SFR	1.00	244.86	216.46
0394-103-19-0000	16942	SFR	1.00	244.86	216.46
0394-103-20-0000	16942	SFR	1.00	244.86	216.46
0394-103-21-0000	16942	SFR	1.00	244.86	216.46
0394-103-22-0000	16942	SFR	1.00	244.86	216.46
0394-103-23-0000	16942	SFR	1.00	244.86	216.46
0394-103-24-0000	16942	SFR	1.00	244.86	216.46
0394-103-25-0000	16942	SFR	1.00	244.86	216.46
0394-103-26-0000	16942	SFR	1.00	244.86	216.46
0394-103-27-0000	16942	SFR	1.00	244.86	216.46
0394-103-28-0000	16942	SFR	1.00	244.86	216.46
0394-103-29-0000	16942	SFR	1.00	244.86	216.46
0394-103-30-0000	16942	SFR	1.00	244.86	216.46
0394-103-31-0000	16942	SFR	1.00	244.86	216.46
0394-103-32-0000	16942	SFR	1.00	244.86	216.46
0394-103-33-0000	16942	SFR	1.00	244.86	216.46
0394-103-34-0000	16942	SFR	1.00	244.86	216.46
0394-103-35-0000	16942	SFR	1.00	244.86	216.46
0394-103-36-0000	16942	SFR	1.00	244.86	216.46
0394-103-37-0000	16942	SFR	1.00	244.86	216.46
0394-103-38-0000	16942	SFR	1.00	244.86	216.46
0394-103-39-0000	16942	SFR	1.00	244.86	216.46
0394-103-40-0000	16942	SFR	1.00	244.86	216.46
0394-103-41-0000	16942	SFR	1.00	244.86	216.46
0394-103-42-0000	16942	SFR	1.00	244.86	216.46
0394-103-43-0000	16942	SFR	1.00	244.86	216.46
0394-103-44-0000	16942	SFR	1.00	244.86	216.46
0394-103-45-0000	16942	SFR	1.00	244.86	216.46
0394-103-46-0000	16942	SFR	1.00	244.86	216.46
0394-135-01-0000	16943	SFR	1.00	244.86	216.46
0394-135-02-0000	16943	SFR	1.00	244.86	216.46
0394-135-03-0000	16943	SFR	1.00	244.86	216.46
0394-135-04-0000	16943	SFR	1.00	244.86	216.46

**City of Victorville**  
**Drainage Facilities Assessment District No. 01 (City-Wide)**  
**Fiscal Year 2024/2025 Preliminary Assessment Roll**  
**(Sorted By APN)**

APN	TRACT	LAND USE	EBU	MAXIMUM ASSESSMENT	CHARGE
0394-135-05-0000	16943	SFR	1.00	244.86	216.46
0394-135-06-0000	16943	SFR	1.00	244.86	216.46
0394-135-07-0000	16943	SFR	1.00	244.86	216.46
0394-135-08-0000	16943	SFR	1.00	244.86	216.46
0394-135-09-0000	16943	SFR	1.00	244.86	216.46
0394-135-10-0000	16943	SFR	1.00	244.86	216.46
0394-135-11-0000	16943	SFR	1.00	244.86	216.46
0394-135-12-0000	16943	SFR	1.00	244.86	216.46
0394-135-13-0000	16943	SFR	1.00	244.86	216.46
0394-135-14-0000	16943	SFR	1.00	244.86	216.46
0394-135-15-0000	16943	SFR	1.00	244.86	216.46
0394-135-17-0000	16943	SFR	1.00	244.86	216.46
0394-135-18-0000	16943	SFR	1.00	244.86	216.46
0394-135-19-0000	16943	SFR	1.00	244.86	216.46
0394-135-20-0000	16943	SFR	1.00	244.86	216.46
0394-135-21-0000	16943	SFR	1.00	244.86	216.46
0394-135-22-0000	16943	SFR	1.00	244.86	216.46
0394-135-23-0000	16943	SFR	1.00	244.86	216.46
0394-135-24-0000	16943	SFR	1.00	244.86	216.46
0394-135-25-0000	16943	SFR	1.00	244.86	216.46
0394-135-26-0000	16943	SFR	1.00	244.86	216.46
0394-135-27-0000	16943	SFR	1.00	244.86	216.46
0394-135-28-0000	16943	SFR	1.00	244.86	216.46
0394-135-29-0000	16943	SFR	1.00	244.86	216.46
0394-135-30-0000	16943	SFR	1.00	244.86	216.46
0394-135-31-0000	16943	SFR	1.00	244.86	216.46
0394-135-32-0000	16943	SFR	1.00	244.86	216.46
0394-135-33-0000	16943	SFR	1.00	244.86	216.46
0394-135-34-0000	16943	SFR	1.00	244.86	216.46
0394-135-35-0000	16943	SFR	1.00	244.86	216.46
0394-135-36-0000	16943	SFR	1.00	244.86	216.46
0394-135-37-0000	16943	SFR	1.00	244.86	216.46
0394-135-38-0000	16943	SFR	1.00	244.86	216.46
0394-135-39-0000	16943	SFR	1.00	244.86	216.46
0394-135-40-0000	16943	SFR	1.00	244.86	216.46
0394-135-41-0000	16943	SFR	1.00	244.86	216.46
0394-135-42-0000	16943	SFR	1.00	244.86	216.46
0394-135-43-0000	16943	SFR	1.00	244.86	216.46
0394-135-44-0000	16943	SFR	1.00	244.86	216.46
0394-135-45-0000	16943	SFR	1.00	244.86	216.46
0394-135-46-0000	16943	SFR	1.00	244.86	216.46
0394-135-47-0000	16943	SFR	1.00	244.86	216.46
0394-135-48-0000	16943	SFR	1.00	244.86	216.46
0394-135-49-0000	16943	SFR	1.00	244.86	216.46
0394-135-50-0000	16943	SFR	1.00	244.86	216.46
0394-135-51-0000	16943	SFR	1.00	244.86	216.46
0394-135-52-0000	16943	SFR	1.00	244.86	216.46
0394-135-53-0000	16943	SFR	1.00	244.86	216.46
0394-144-01-0000	16943	SFR	1.00	244.86	216.46
0394-144-02-0000	16943	SFR	1.00	244.86	216.46
0394-144-03-0000	16943	SFR	1.00	244.86	216.46
0394-144-04-0000	16943	SFR	1.00	244.86	216.46
0394-144-05-0000	16943	SFR	1.00	244.86	216.46
0394-144-06-0000	16943	SFR	1.00	244.86	216.46
0394-144-07-0000	16943	SFR	1.00	244.86	216.46
0394-144-08-0000	16943	SFR	1.00	244.86	216.46

**City of Victorville**  
**Drainage Facilities Assessment District No. 01 (City-Wide)**  
**Fiscal Year 2024/2025 Preliminary Assessment Roll**  
**(Sorted By APN)**

APN	TRACT	LAND USE	EBU	MAXIMUM ASSESSMENT	CHARGE
0394-144-09-0000	16943	SFR	1.00	244.86	216.46
0394-144-10-0000	16943	SFR	1.00	244.86	216.46
0394-144-11-0000	16943	SFR	1.00	244.86	216.46
0394-144-12-0000	16943	SFR	1.00	244.86	216.46
0394-144-13-0000	16943	SFR	1.00	244.86	216.46
0394-144-14-0000	16943	SFR	1.00	244.86	216.46
0394-144-15-0000	16943	SFR	1.00	244.86	216.46
0394-144-16-0000	16943	SFR	1.00	244.86	216.46
0394-144-17-0000	16943	SFR	1.00	244.86	216.46
0394-144-18-0000	16943	SFR	1.00	244.86	216.46
0394-144-19-0000	16943	SFR	1.00	244.86	216.46
0394-144-20-0000	16943	SFR	1.00	244.86	216.46
0394-144-21-0000	16943	SFR	1.00	244.86	216.46
0394-155-01-0000	16944	SFR	1.00	244.86	216.46
0394-155-02-0000	16944	SFR	1.00	244.86	216.46
0394-155-03-0000	16944	SFR	1.00	244.86	216.46
0394-155-04-0000	16944	SFR	1.00	244.86	216.46
0394-155-05-0000	16944	SFR	1.00	244.86	216.46
0394-155-06-0000	16944	SFR	1.00	244.86	216.46
0394-155-07-0000	16944	SFR	1.00	244.86	216.46
0394-155-08-0000	16944	SFR	1.00	244.86	216.46
0394-155-09-0000	16944	SFR	1.00	244.86	216.46
0394-155-10-0000	16944	SFR	1.00	244.86	216.46
0394-155-11-0000	16944	SFR	1.00	244.86	216.46
0394-155-12-0000	16944	SFR	1.00	244.86	216.46
0394-155-13-0000	16944	SFR	1.00	244.86	216.46
0394-155-14-0000	16944	SFR	1.00	244.86	216.46
0394-155-15-0000	16944	SFR	1.00	244.86	216.46
0394-155-16-0000	16944	SFR	1.00	244.86	216.46
0394-155-17-0000	16944	SFR	1.00	244.86	216.46
0394-155-18-0000	16944	SFR	1.00	244.86	216.46
0394-155-19-0000	16944	SFR	1.00	244.86	216.46
0394-155-20-0000	16944	SFR	1.00	244.86	216.46
0394-155-21-0000	16944	SFR	1.00	244.86	216.46
0394-155-22-0000	16944	SFR	1.00	244.86	216.46
0394-155-23-0000	16944	SFR	1.00	244.86	216.46
0394-155-24-0000	16944	SFR	1.00	244.86	216.46
0394-155-25-0000	16944	SFR	1.00	244.86	216.46
0394-155-26-0000	16944	SFR	1.00	244.86	216.46
0394-172-01-0000	16944	SFR	1.00	244.86	216.46
0394-172-02-0000	16944	SFR	1.00	244.86	216.46
0394-172-03-0000	16944	SFR	1.00	244.86	216.46
0394-172-04-0000	16944	SFR	1.00	244.86	216.46
0394-172-05-0000	16944	SFR	1.00	244.86	216.46
0394-172-06-0000	16944	SFR	1.00	244.86	216.46
0394-172-07-0000	16944	SFR	1.00	244.86	216.46
0394-172-08-0000	16944	SFR	1.00	244.86	216.46
0394-172-09-0000	16944	SFR	1.00	244.86	216.46
0394-172-10-0000	16944	SFR	1.00	244.86	216.46
0394-172-11-0000	16944	SFR	1.00	244.86	216.46
0394-172-12-0000	16944	SFR	1.00	244.86	216.46
0394-172-13-0000	16944	SFR	1.00	244.86	216.46
0394-172-14-0000	16944	SFR	1.00	244.86	216.46
0394-172-15-0000	16944	SFR	1.00	244.86	216.46
0394-172-16-0000	16944	SFR	1.00	244.86	216.46
0394-172-17-0000	16944	SFR	1.00	244.86	216.46

**City of Victorville**  
**Drainage Facilities Assessment District No. 01 (City-Wide)**  
**Fiscal Year 2024/2025 Preliminary Assessment Roll**  
**(Sorted By APN)**

APN	TRACT	LAND USE	EBU	MAXIMUM ASSESSMENT	CHARGE
0394-172-18-0000	16944	SFR	1.00	244.86	216.46
0394-172-19-0000	16944	SFR	1.00	244.86	216.46
0394-172-20-0000	16944	SFR	1.00	244.86	216.46
0394-172-21-0000	16944	SFR	1.00	244.86	216.46
0394-172-22-0000	16944	SFR	1.00	244.86	216.46
0394-172-23-0000	16944	SFR	1.00	244.86	216.46
0394-172-24-0000	16944	SFR	1.00	244.86	216.46
0394-172-25-0000	16944	SFR	1.00	244.86	216.46
0394-172-26-0000	16944	SFR	1.00	244.86	216.46
0394-172-27-0000	16944	SFR	1.00	244.86	216.46
0394-172-28-0000	16944	SFR	1.00	244.86	216.46
0394-172-29-0000	16944	SFR	1.00	244.86	216.46
0394-521-01-0000	17163-1	Planned SFR	1.00	1.00	1.00
0394-521-02-0000	17163-1	Planned SFR	1.00	1.00	1.00
0394-521-03-0000	17163-1	Planned SFR	1.00	1.00	1.00
0394-521-04-0000	17163-1	Planned SFR	1.00	1.00	1.00
0394-521-05-0000	17163-1	Planned SFR	1.00	1.00	1.00
0394-521-06-0000	17163-1	Planned SFR	1.00	1.00	1.00
0394-521-07-0000	17163-1	Planned SFR	1.00	1.00	1.00
0394-521-08-0000	17163-1	Planned SFR	1.00	1.00	1.00
0394-521-09-0000	17163-1	Planned SFR	1.00	1.00	1.00
0394-521-10-0000	17163-1	Planned SFR	1.00	1.00	1.00
0394-521-11-0000	17163-1	Planned SFR	1.00	1.00	1.00
0394-521-12-0000	17163-1	Planned SFR	1.00	1.00	1.00
0394-521-13-0000	17163-1	Planned SFR	1.00	1.00	1.00
0394-521-14-0000	17163-1	Planned SFR	1.00	1.00	1.00
0394-521-15-0000	17163-1	Planned SFR	1.00	1.00	1.00
0394-521-16-0000	17163-1	Planned SFR	1.00	1.00	1.00
0394-521-17-0000	17163-1	Planned SFR	1.00	1.00	1.00
0394-521-18-0000	17163-1	Planned SFR	1.00	1.00	1.00
0394-521-19-0000	17163-1	Planned SFR	1.00	1.00	1.00
0394-521-20-0000	17163-1	Planned SFR	1.00	1.00	1.00
0394-521-21-0000	17163-1	Planned SFR	1.00	1.00	1.00
0394-521-22-0000	17163-1	Planned SFR	1.00	1.00	1.00
0394-521-23-0000	17163-1	Planned SFR	1.00	1.00	1.00
0394-521-24-0000	17163-1	Planned SFR	1.00	1.00	1.00
0394-521-25-0000	17163-1	Planned SFR	1.00	1.00	1.00
0394-521-26-0000	17163-1	Planned SFR	1.00	1.00	1.00
0394-521-27-0000	17163-1	Planned SFR	1.00	1.00	1.00
0394-521-28-0000	17163-1	Planned SFR	1.00	1.00	1.00
0394-521-29-0000	17163-1	Planned SFR	1.00	1.00	1.00
0394-521-30-0000	17163-1	Planned SFR	1.00	1.00	1.00
0394-521-31-0000	17163-1	Planned SFR	1.00	1.00	1.00
0394-521-32-0000	17163-1	Planned SFR	1.00	1.00	1.00
0394-521-33-0000	17163-1	Planned SFR	1.00	1.00	1.00
0394-521-34-0000	17163-1	Planned SFR	1.00	1.00	1.00
0394-521-35-0000	17163-1	Planned SFR	1.00	1.00	1.00
0394-521-36-0000	17163-1	Planned SFR	1.00	1.00	1.00
0394-521-37-0000	17163-1	Planned SFR	1.00	1.00	1.00
0394-521-38-0000	17163-1	Planned SFR	1.00	1.00	1.00
0394-521-39-0000	17163-1	Planned SFR	1.00	1.00	1.00
0394-521-40-0000	17163-1	Planned SFR	1.00	1.00	1.00
0394-521-41-0000	17163-1	Planned SFR	1.00	1.00	1.00
0394-521-42-0000	17163-1	Planned SFR	1.00	1.00	1.00
0394-521-43-0000	17163-1	Planned SFR	1.00	1.00	1.00
0394-521-44-0000	17163-1	Planned SFR	1.00	1.00	1.00

**City of Victorville**  
**Drainage Facilities Assessment District No. 01 (City-Wide)**  
**Fiscal Year 2024/2025 Preliminary Assessment Roll**  
**(Sorted By APN)**

APN	TRACT	LAND USE	EBU	MAXIMUM ASSESSMENT	CHARGE
0394-521-45-0000	17163-1	Planned SFR	1.00	1.00	1.00
0394-521-46-0000	17163-1	Planned SFR	1.00	1.00	1.00
0394-521-47-0000	17163-1	Planned SFR	1.00	1.00	1.00
0394-521-48-0000	17163-1	Planned SFR	1.00	1.00	1.00
0394-521-49-0000	17163-1	Planned SFR	1.00	1.00	1.00
0394-521-50-0000	17163-1	Planned SFR	1.00	1.00	1.00
0394-521-51-0000	17163-1	Planned SFR	1.00	1.00	1.00
0394-521-52-0000	17163-1	Planned SFR	1.00	1.00	1.00
0394-521-53-0000	17163-1	Planned SFR	1.00	1.00	1.00
0394-521-54-0000	17163-1	Planned SFR	1.00	1.00	1.00
0394-521-55-0000	17163-1	Planned SFR	1.00	1.00	1.00
0394-521-56-0000	17163-1	Planned SFR	1.00	1.00	1.00
0394-521-57-0000	17163-1	Planned SFR	1.00	1.00	1.00
0394-521-58-0000	17163-1	Planned SFR	1.00	1.00	1.00
0394-521-59-0000	17163-1	Planned SFR	1.00	1.00	1.00
0394-521-60-0000	17163-1	Planned SFR	1.00	1.00	1.00
0394-521-61-0000	17163-1	Planned SFR	1.00	1.00	1.00
0394-521-62-0000	17163-1	Planned SFR	1.00	1.00	1.00
0394-521-63-0000	17163-1	Planned SFR	1.00	1.00	1.00
0394-521-64-0000	17163-1	Planned SFR	1.00	1.00	1.00
0394-521-65-0000	17163-1	Planned SFR	1.00	1.00	1.00
0394-521-66-0000	17163-1	Planned SFR	1.00	1.00	1.00
0394-521-67-0000	17163-1	Planned SFR	1.00	1.00	1.00
0394-521-68-0000	17163-1	Planned SFR	1.00	1.00	1.00
0394-521-69-0000	17163-1	Planned SFR	1.00	1.00	1.00
0394-521-70-0000	17163-1	Planned SFR	1.00	1.00	1.00
0394-521-71-0000	17163-1	Planned SFR	1.00	1.00	1.00
0394-531-01-0000	17163-1	Planned SFR	1.00	1.00	1.00
0394-531-02-0000	17163-1	Planned SFR	1.00	1.00	1.00
0394-531-03-0000	17163-1	Planned SFR	1.00	1.00	1.00
0394-531-04-0000	17163-1	Planned SFR	1.00	1.00	1.00
0394-531-05-0000	17163-1	Planned SFR	1.00	1.00	1.00
0394-531-06-0000	17163-1	Planned SFR	1.00	1.00	1.00
0394-531-07-0000	17163-1	Planned SFR	1.00	1.00	1.00
0394-531-08-0000	17163-2	Planned SFR	1.00	1.00	1.00
0394-531-09-0000	17163-2	Planned SFR	1.00	1.00	1.00
0394-531-10-0000	17163-2	Planned SFR	1.00	1.00	1.00
0394-531-11-0000	17163-2	Planned SFR	1.00	1.00	1.00
0394-531-12-0000	17163-2	Planned SFR	1.00	1.00	1.00
0394-531-13-0000	17163-2	Planned SFR	1.00	1.00	1.00
0394-531-14-0000	17163-2	Planned SFR	1.00	1.00	1.00
0394-531-15-0000	17163-2	Planned SFR	1.00	1.00	1.00
0394-531-16-0000	17163-2	Planned SFR	1.00	1.00	1.00
0394-531-17-0000	17163-2	Planned SFR	1.00	1.00	1.00
0394-531-18-0000	17163-2	Planned SFR	1.00	1.00	1.00
0394-531-19-0000	17163-2	Planned SFR	1.00	1.00	1.00
0394-531-20-0000	17163-2	Planned SFR	1.00	1.00	1.00
0394-531-21-0000	17163-2	Planned SFR	1.00	1.00	1.00
0394-531-22-0000	17163-2	Planned SFR	1.00	1.00	1.00
0394-531-23-0000	17163-2	Planned SFR	1.00	1.00	1.00
0394-531-24-0000	17163-2	Planned SFR	1.00	1.00	1.00
0394-531-25-0000	17163-2	Planned SFR	1.00	1.00	1.00
0394-531-26-0000	17163-2	Planned SFR	1.00	1.00	1.00
0394-531-27-0000	17163-2	Planned SFR	1.00	1.00	1.00
0394-531-28-0000	17163-2	Planned SFR	1.00	1.00	1.00
0394-531-29-0000	17163-2	Planned SFR	1.00	1.00	1.00

**City of Victorville**  
**Drainage Facilities Assessment District No. 01 (City-Wide)**  
**Fiscal Year 2024/2025 Preliminary Assessment Roll**  
**(Sorted By APN)**

APN	TRACT	LAND USE	EBU	MAXIMUM ASSESSMENT	CHARGE
0394-531-30-0000	17163-2	Planned SFR	1.00	1.00	1.00
0394-531-31-0000	17163-2	Planned SFR	1.00	1.00	1.00
0394-531-32-0000	17163-2	Planned SFR	1.00	1.00	1.00
0394-531-33-0000	17163-2	Planned SFR	1.00	1.00	1.00
0394-531-34-0000	17163-2	Planned SFR	1.00	1.00	1.00
0394-531-35-0000	17163-2	Planned SFR	1.00	1.00	1.00
0394-531-36-0000	17163-2	Planned SFR	1.00	1.00	1.00
0394-531-37-0000	17163-2	Planned SFR	1.00	1.00	1.00
0394-531-38-0000	17163-2	Planned SFR	1.00	1.00	1.00
0394-531-39-0000	17163-2	Planned SFR	1.00	1.00	1.00
0394-531-40-0000	17163-2	Planned SFR	1.00	1.00	1.00
0394-531-41-0000	17163-2	Planned SFR	1.00	1.00	1.00
0394-531-42-0000	17163-2	Planned SFR	1.00	1.00	1.00
0394-531-43-0000	17163-2	Planned SFR	1.00	1.00	1.00
0394-531-44-0000	17163-2	Planned SFR	1.00	1.00	1.00
0394-531-45-0000	17163-2	Planned SFR	1.00	1.00	1.00
0394-531-46-0000	17163-2	Planned SFR	1.00	1.00	1.00
0394-531-47-0000	17163-2	Planned SFR	1.00	1.00	1.00
0394-531-48-0000	17163-2	Planned SFR	1.00	1.00	1.00
0394-531-49-0000	17163-2	Planned SFR	1.00	1.00	1.00
0394-531-50-0000	17163-2	Planned SFR	1.00	1.00	1.00
0394-531-51-0000	17163-2	Planned SFR	1.00	1.00	1.00
0394-531-52-0000	17163-2	Planned SFR	1.00	1.00	1.00
0394-531-53-0000	17163-2	Planned SFR	1.00	1.00	1.00
0394-531-54-0000	17163-2	Planned SFR	1.00	1.00	1.00
0394-531-55-0000	17163-2	Planned SFR	1.00	1.00	1.00
0394-531-56-0000	17163-2	Planned SFR	1.00	1.00	1.00
0394-531-57-0000	17163-2	Planned SFR	1.00	1.00	1.00
0394-531-58-0000	17163-2	Planned SFR	1.00	1.00	1.00
0394-531-59-0000	17163-2	Planned SFR	1.00	1.00	1.00
0394-532-01-0000	17163-1	Planned SFR	1.00	1.00	1.00
0394-532-02-0000	17163-1	Planned SFR	1.00	1.00	1.00
0394-532-03-0000	17163-1	Planned SFR	1.00	1.00	1.00
0394-532-04-0000	17163-1	Planned SFR	1.00	1.00	1.00
0394-532-05-0000	17163-1	Planned SFR	1.00	1.00	1.00
0394-532-06-0000	17163-1	Planned SFR	1.00	1.00	1.00
0394-532-07-0000	17163-2	Planned SFR	1.00	1.00	1.00
0394-532-08-0000	17163-2	Planned SFR	1.00	1.00	1.00
0394-532-09-0000	17163-2	Planned SFR	1.00	1.00	1.00
0394-532-10-0000	17163-2	Planned SFR	1.00	1.00	1.00
0394-532-11-0000	17163-2	Planned SFR	1.00	1.00	1.00
0394-532-12-0000	17163-2	Planned SFR	1.00	1.00	1.00
0394-532-13-0000	17163-2	Planned SFR	1.00	1.00	1.00
0394-532-14-0000	17163-2	Planned SFR	1.00	1.00	1.00
0394-532-15-0000	17163-2	Planned SFR	1.00	1.00	1.00
0394-532-16-0000	17163-2	Planned SFR	1.00	1.00	1.00
0394-532-17-0000	17163-2	Planned SFR	1.00	1.00	1.00
0394-532-18-0000	17163-2	Planned SFR	1.00	1.00	1.00
0394-532-19-0000	17163-2	Planned SFR	1.00	1.00	1.00
0394-532-20-0000	17163-2	Planned SFR	1.00	1.00	1.00
0394-532-21-0000	17163-2	Planned SFR	1.00	1.00	1.00
0394-532-22-0000	17163-2	Planned SFR	1.00	1.00	1.00
0394-532-23-0000	17163-2	Planned SFR	1.00	1.00	1.00
0394-532-24-0000	17163-2	Planned SFR	1.00	1.00	1.00
0394-532-25-0000	17163-2	Planned SFR	1.00	1.00	1.00
0394-532-26-0000	17163-2	Planned SFR	1.00	1.00	1.00



**City of Victorville**  
**Drainage Facilities Assessment District No. 01 (City-Wide)**  
**Fiscal Year 2024/2025 Preliminary Assessment Roll**  
**(Sorted By APN)**

APN	TRACT	LAND USE	EBU	MAXIMUM ASSESSMENT	CHARGE
0394-532-27-0000	17163-2	Planned SFR	1.00	1.00	1.00
0395-211-01-0000	8399	Planned SFR	1.00	1.00	1.00
0395-211-02-0000	8399	Planned SFR	1.00	1.00	1.00
0395-212-04-0000	8399	Planned SFR	1.00	1.00	1.00
0395-212-05-0000	8399	Planned SFR	1.00	1.00	1.00
0395-221-10-0000	8399	VAC	1.00	1.00	1.00
0395-234-01-0000	8399	VAC	1.00	1.00	1.00
0395-234-11-0000		VAC	1.00	1.00	1.00
0395-234-12-0000		VAC	1.00	1.00	1.00
0395-245-04-0000		VAC	1.00	1.00	1.00
0395-245-07-0000		VAC	1.00	1.00	1.00
0395-246-07-0000	8399	VAC	1.00	1.00	1.00
0395-246-08-0000		VAC	1.00	1.00	1.00
0395-254-02-0000	8399	VAC	1.00	1.00	1.00
0395-254-03-0000		VAC	1.00	1.00	1.00
0405-331-09-0000		Planned SFR	1.00	1.00	1.00
0405-331-11-0000		Planned SFR	1.00	1.00	1.00
0405-331-32-0000		Planned SFR	1.00	1.00	1.00
0455-852-01-0000	16463	Planned SFR	1.00	1.00	1.00
0455-852-02-0000	16463	Planned SFR	1.00	1.00	1.00
0455-852-03-0000	16463	Planned SFR	1.00	1.00	1.00
0455-852-04-0000	16463	Planned SFR	1.00	1.00	1.00
0455-852-05-0000	16463	Planned SFR	1.00	1.00	1.00
0455-852-06-0000	16463	Planned SFR	1.00	1.00	1.00
0455-852-07-0000	16463	Planned SFR	1.00	1.00	1.00
0455-852-08-0000	16463	Planned SFR	1.00	1.00	1.00
0455-852-09-0000	16463	Planned SFR	1.00	1.00	1.00
0455-852-10-0000	16463	Planned SFR	1.00	1.00	1.00
0455-852-11-0000	16463	Planned SFR	1.00	1.00	1.00
0455-852-12-0000	16463	Planned SFR	1.00	1.00	1.00
0455-852-13-0000	16463	Planned SFR	1.00	1.00	1.00
0455-852-14-0000	16463	Planned SFR	1.00	1.00	1.00
0455-852-15-0000	16463	Planned SFR	1.00	1.00	1.00
0455-852-16-0000	16463	Planned SFR	1.00	1.00	1.00
0455-852-17-0000	16463	Planned SFR	1.00	1.00	1.00
0455-852-18-0000	16463	Planned SFR	1.00	1.00	1.00
0455-852-19-0000	16463	Planned SFR	1.00	1.00	1.00
0455-852-20-0000	16463	Planned SFR	1.00	1.00	1.00
0455-852-21-0000	16463	Planned SFR	1.00	1.00	1.00
0455-852-22-0000	16463	Planned SFR	1.00	1.00	1.00
0455-852-23-0000	16463	Planned SFR	1.00	1.00	1.00
0455-852-24-0000	16463	Planned SFR	1.00	1.00	1.00
0455-852-25-0000	16463	Planned SFR	1.00	1.00	1.00
0455-852-26-0000	16463	Planned SFR	1.00	1.00	1.00
0455-852-27-0000	16463	Planned SFR	1.00	1.00	1.00
0455-852-28-0000	16463	Planned SFR	1.00	1.00	1.00
0455-852-29-0000	16463	Planned SFR	1.00	1.00	1.00
0455-852-30-0000	16463	Planned SFR	1.00	1.00	1.00
0455-852-31-0000	16463	Planned SFR	1.00	1.00	1.00
0455-852-32-0000	16463	Planned SFR	1.00	1.00	1.00
0455-852-33-0000	16463	Planned SFR	1.00	1.00	1.00
0455-852-34-0000	16463	Planned SFR	1.00	1.00	1.00
0455-852-35-0000	16463	Planned SFR	1.00	1.00	1.00
0455-852-36-0000	16463	Planned SFR	1.00	1.00	1.00
0455-852-37-0000	16463	Planned SFR	1.00	1.00	1.00
0455-852-38-0000	16463	Planned SFR	1.00	1.00	1.00



**City of Victorville**  
**Drainage Facilities Assessment District No. 01 (City-Wide)**  
**Fiscal Year 2024/2025 Preliminary Assessment Roll**  
**(Sorted By APN)**

APN	TRACT	LAND USE	EBU	MAXIMUM ASSESSMENT	CHARGE
0455-852-39-0000	16463	Planned SFR	1.00	1.00	1.00
0455-852-40-0000	16463	Planned SFR	1.00	1.00	1.00
0455-852-41-0000	16463	Planned SFR	1.00	1.00	1.00
0455-852-42-0000	16463	Planned SFR	1.00	1.00	1.00
0455-852-43-0000	16463	Planned SFR	1.00	1.00	1.00
0455-852-44-0000	16463	Planned SFR	1.00	1.00	1.00
0455-852-45-0000	16463	Planned SFR	1.00	1.00	1.00
0455-852-46-0000	16463	Planned SFR	1.00	1.00	1.00
0455-852-47-0000	16463	Planned SFR	1.00	1.00	1.00
0455-852-48-0000	16463	Planned SFR	1.00	1.00	1.00
0455-852-49-0000	16463	Planned SFR	1.00	1.00	1.00
0455-852-50-0000	16463	Planned SFR	1.00	1.00	1.00
0455-852-51-0000	16463	Planned SFR	1.00	1.00	1.00
0455-852-52-0000	16463	Planned SFR	1.00	1.00	1.00
0455-852-53-0000	16463	Planned SFR	1.00	1.00	1.00
0455-852-54-0000	16463	Planned SFR	1.00	1.00	1.00
0455-852-55-0000	16463	Planned SFR	1.00	1.00	1.00
0455-852-56-0000	16463	Planned SFR	1.00	1.00	1.00
0455-852-57-0000	16463	Planned SFR	1.00	1.00	1.00
0455-852-58-0000	16463	Planned SFR	1.00	1.00	1.00
0455-852-59-0000	16463	Planned SFR	1.00	1.00	1.00
0455-852-60-0000	16463	Planned SFR	1.00	1.00	1.00
0455-852-61-0000	16463	Planned SFR	1.00	1.00	1.00
0455-852-62-0000	16463	Planned SFR	1.00	1.00	1.00
0455-852-63-0000	16463	Planned SFR	1.00	1.00	1.00
0455-852-64-0000	16463	Planned SFR	1.00	1.00	1.00
0455-852-65-0000	16463	Planned SFR	1.00	1.00	1.00
0455-852-66-0000	16463	Planned SFR	1.00	1.00	1.00
0455-852-67-0000	16463	Planned SFR	1.00	1.00	1.00
0455-852-68-0000	16463	Planned SFR	1.00	1.00	1.00
0455-852-69-0000	16463	Planned SFR	1.00	1.00	1.00
0455-852-70-0000	16463	Planned SFR	1.00	1.00	1.00
0455-852-71-0000	16463	Planned SFR	1.00	1.00	1.00
0455-852-72-0000	16463	Planned SFR	1.00	1.00	1.00
0455-852-73-0000	16463	Planned SFR	1.00	1.00	1.00
0455-852-74-0000	16463	Planned SFR	1.00	1.00	1.00
0455-852-75-0000	16463	Planned SFR	1.00	1.00	1.00
0455-852-76-0000	16463	Planned SFR	1.00	1.00	1.00
0455-852-78-0000	13816	Planned SFR	1.00	1.00	1.00
0455-852-79-0000	13816	SFR	1.00	244.86	216.46
0455-852-80-0000	13816	SFR	1.00	244.86	216.46
0455-852-81-0000	13816	SFR	1.00	244.86	216.46
0455-852-82-0000	13816	Planned SFR	1.00	1.00	1.00
0455-852-83-0000	13816	Planned SFR	1.00	1.00	1.00
0455-852-84-0000	13816	Planned SFR	1.00	1.00	1.00
0455-852-85-0000	13816	Planned SFR	1.00	1.00	1.00
0455-852-86-0000	13816	Planned SFR	1.00	1.00	1.00
0455-852-87-0000	13816	Planned SFR	1.00	1.00	1.00
0455-852-88-0000	13816	Planned SFR	1.00	1.00	1.00
0455-852-89-0000	13816	Planned SFR	1.00	1.00	1.00
0455-852-90-0000	13816	Planned SFR	1.00	1.00	1.00
0455-862-01-0000	16463	Planned SFR	1.00	1.00	1.00
0455-862-02-0000	16463	Planned SFR	1.00	1.00	1.00
0455-862-03-0000	16463	Planned SFR	1.00	1.00	1.00
0455-862-04-0000	16463	Planned SFR	1.00	1.00	1.00
0455-862-05-0000	16463	Planned SFR	1.00	1.00	1.00

**City of Victorville**  
**Drainage Facilities Assessment District No. 01 (City-Wide)**  
**Fiscal Year 2024/2025 Preliminary Assessment Roll**  
**(Sorted By APN)**

APN	TRACT	LAND USE	EBU	MAXIMUM ASSESSMENT	CHARGE
0455-862-06-0000	13816	Planned SFR	1.00	1.00	1.00
0455-862-07-0000	13816	Planned SFR	1.00	1.00	1.00
0455-862-08-0000	13816	Planned SFR	1.00	1.00	1.00
0455-862-09-0000	13816	Planned SFR	1.00	1.00	1.00
0455-862-10-0000	13816	Planned SFR	1.00	1.00	1.00
0455-862-11-0000	13816	Planned SFR	1.00	1.00	1.00
0455-862-12-0000	13816	Planned SFR	1.00	1.00	1.00
0455-862-13-0000	13816	Planned SFR	1.00	1.00	1.00
0455-862-14-0000	13816	Planned SFR	1.00	1.00	1.00
0455-862-15-0000	13816	SFR	1.00	244.86	216.46
0455-862-16-0000	13816	SFR	1.00	244.86	216.46
0455-862-17-0000	13816	SFR	1.00	244.86	216.46
0455-862-18-0000	13816	Planned SFR	1.00	1.00	1.00
0455-862-19-0000	13816	Planned SFR	1.00	1.00	1.00
0455-862-20-0000	13816	SFR	1.00	244.86	216.46
0455-862-21-0000	13816	Planned SFR	1.00	1.00	1.00
0455-862-22-0000	13816	Planned SFR	1.00	1.00	1.00
0455-862-23-0000	13816	Planned SFR	1.00	1.00	1.00
0455-862-24-0000	13816	Planned SFR	1.00	1.00	1.00
0455-862-25-0000	13816	Planned SFR	1.00	1.00	1.00
0455-862-26-0000	13816	Planned SFR	1.00	1.00	1.00
0455-862-27-0000	13816	Planned SFR	1.00	1.00	1.00
0455-862-28-0000	13816	Planned SFR	1.00	1.00	1.00
0455-862-29-0000	13816	Planned SFR	1.00	1.00	1.00
0455-862-30-0000	13816	Planned SFR	1.00	1.00	1.00
0455-862-31-0000	13816	SFR	1.00	244.86	216.46
0455-862-32-0000	13816	SFR	1.00	244.86	216.46
0455-862-33-0000	13816	SFR	1.00	244.86	216.46
0455-862-34-0000	13816	SFR	1.00	244.86	216.46
0455-862-35-0000	13816	SFR	1.00	244.86	216.46
0455-862-36-0000	13816	SFR	1.00	244.86	216.46
0455-862-37-0000	13816	SFR	1.00	244.86	216.46
0455-862-38-0000	13816	SFR	1.00	244.86	216.46
0455-862-39-0000	13816	SFR	1.00	244.86	216.46
0455-862-40-0000	13816	SFR	1.00	244.86	216.46
0455-862-41-0000	13816	SFR	1.00	244.86	216.46
0455-862-42-0000	13816	SFR	1.00	244.86	216.46
0455-862-43-0000	13816	SFR	1.00	244.86	216.46
0455-862-44-0000	13816	SFR	1.00	244.86	216.46
0455-862-45-0000	13816	SFR	1.00	244.86	216.46
0455-862-46-0000	13816	SFR	1.00	244.86	216.46
0455-862-47-0000	13816	SFR	1.00	244.86	216.46
0455-862-48-0000	13816	SFR	1.00	244.86	216.46
0455-862-49-0000	13816	SFR	1.00	244.86	216.46
0455-862-50-0000	13816	SFR	1.00	244.86	216.46
0455-862-51-0000	13816	SFR	1.00	244.86	216.46
0455-862-52-0000	13816	SFR	1.00	244.86	216.46
0455-862-53-0000	13816	SFR	1.00	244.86	216.46
0455-862-54-0000	13816	SFR	1.00	244.86	216.46
0455-862-55-0000	13816	SFR	1.00	244.86	216.46
0455-862-56-0000	13816	SFR	1.00	244.86	216.46
0455-862-57-0000	13816	SFR	1.00	244.86	216.46
0455-862-58-0000	13816	SFR	1.00	244.86	216.46
0455-862-59-0000	13816	SFR	1.00	244.86	216.46
0455-862-60-0000	13816	SFR	1.00	244.86	216.46
0455-862-61-0000	13816	SFR	1.00	244.86	216.46

**City of Victorville**  
**Drainage Facilities Assessment District No. 01 (City-Wide)**  
**Fiscal Year 2024/2025 Preliminary Assessment Roll**  
**(Sorted By APN)**

APN	TRACT	LAND USE	EBU	MAXIMUM ASSESSMENT	CHARGE
0455-862-62-0000	13816	SFR	1.00	244.86	216.46
0455-862-63-0000	13816	SFR	1.00	244.86	216.46
0455-862-64-0000	13816	SFR	1.00	244.86	216.46
0455-862-65-0000	13816	Planned SFR	1.00	1.00	1.00
0455-862-66-0000	13816	Planned SFR	1.00	1.00	1.00
0455-862-67-0000	13816	SFR	1.00	244.86	216.46
0455-862-68-0000	13816	SFR	1.00	244.86	216.46
0455-862-69-0000	13816	SFR	1.00	244.86	216.46
0455-862-70-0000	13816	SFR	1.00	244.86	216.46
0455-862-71-0000	13816	SFR	1.00	244.86	216.46
0455-862-72-0000	13816	SFR	1.00	244.86	216.46
0455-862-73-0000	13816	SFR	1.00	244.86	216.46
0455-862-74-0000	13816	SFR	1.00	244.86	216.46
0455-862-75-0000	13816	SFR	1.00	244.86	216.46
0455-862-76-0000	13816	SFR	1.00	244.86	216.46
0455-862-77-0000	13816	SFR	1.00	244.86	216.46
0455-862-78-0000	13816	SFR	1.00	244.86	216.46
0455-862-79-0000	13816	Planned SFR	1.00	1.00	1.00
0455-862-80-0000	13816	Planned SFR	1.00	1.00	1.00
0455-862-81-0000	13816	Planned SFR	1.00	1.00	1.00
0455-862-82-0000	13816	Planned SFR	1.00	1.00	1.00
0455-862-83-0000	13816	Planned SFR	1.00	1.00	1.00
0455-862-84-0000	13816	Planned SFR	1.00	1.00	1.00
0455-862-85-0000	13816	Planned SFR	1.00	1.00	1.00
0455-862-86-0000	13816	Planned SFR	1.00	1.00	1.00
0455-862-87-0000	13816	Planned SFR	1.00	1.00	1.00
0455-862-88-0000	13816	Planned SFR	1.00	1.00	1.00
0455-862-89-0000	13816	Planned SFR	1.00	1.00	1.00
0455-862-90-0000	13816	Planned SFR	1.00	1.00	1.00
0455-862-91-0000	13816	Planned SFR	1.00	1.00	1.00
0455-872-01-0000	13816	Planned SFR	1.00	1.00	1.00
0455-872-02-0000	13816	SFR	1.00	244.86	216.46
0455-872-03-0000	13816	SFR	1.00	244.86	216.46
0455-872-04-0000	13816	Planned SFR	1.00	1.00	1.00
0455-872-05-0000	13816	Planned SFR	1.00	1.00	1.00
0455-872-06-0000	13816	Planned SFR	1.00	1.00	1.00
0455-872-07-0000	13816	Planned SFR	1.00	1.00	1.00
0455-872-08-0000	13816	Planned SFR	1.00	1.00	1.00
0455-872-09-0000	13816	Planned SFR	1.00	1.00	1.00
0455-872-10-0000	13816	Planned SFR	1.00	1.00	1.00
0455-872-11-0000	13816	Planned SFR	1.00	1.00	1.00
0455-872-12-0000	13816	Planned SFR	1.00	1.00	1.00
0455-872-13-0000	13816	Planned SFR	1.00	1.00	1.00
0455-872-14-0000	13816	Planned SFR	1.00	1.00	1.00
0455-872-15-0000	13816	Planned SFR	1.00	1.00	1.00
0455-872-16-0000	13816	Planned SFR	1.00	1.00	1.00
0455-872-17-0000	13816	Planned SFR	1.00	1.00	1.00
0455-872-18-0000	13816	Planned SFR	1.00	1.00	1.00
0455-872-19-0000	13816	Planned SFR	1.00	1.00	1.00
0455-872-20-0000	13816	SFR	1.00	244.86	216.46
0455-872-21-0000	13816	SFR	1.00	244.86	216.46
0455-872-22-0000	13816	Planned SFR	1.00	1.00	1.00
0455-872-23-0000	13816	SFR	1.00	244.86	216.46
0455-872-24-0000	13816	SFR	1.00	244.86	216.46
0455-872-25-0000	13816	SFR	1.00	244.86	216.46
0455-872-26-0000	13816	SFR	1.00	244.86	216.46

**City of Victorville**  
**Drainage Facilities Assessment District No. 01 (City-Wide)**  
**Fiscal Year 2024/2025 Preliminary Assessment Roll**  
**(Sorted By APN)**

APN	TRACT	LAND USE	EBU	MAXIMUM ASSESSMENT	CHARGE
0455-872-27-0000	13816	SFR	1.00	244.86	216.46
0455-872-28-0000	13816	SFR	1.00	244.86	216.46
0455-872-29-0000	13816	SFR	1.00	244.86	216.46
0455-872-30-0000	13816	SFR	1.00	244.86	216.46
0455-872-31-0000	13816	SFR	1.00	244.86	216.46
0455-872-32-0000	13816	SFR	1.00	244.86	216.46
0455-872-33-0000	13816	SFR	1.00	244.86	216.46
0455-872-34-0000	13816	SFR	1.00	244.86	216.46
0455-872-35-0000	13816	SFR	1.00	244.86	216.46
0455-872-36-0000	13816	SFR	1.00	244.86	216.46
0455-872-37-0000	13816	SFR	1.00	244.86	216.46
0455-872-38-0000	13816	SFR	1.00	244.86	216.46
0455-872-39-0000	13816	SFR	1.00	244.86	216.46
0455-872-40-0000	13816	SFR	1.00	244.86	216.46
0455-872-41-0000	13816	SFR	1.00	244.86	216.46
0455-872-42-0000	13816	SFR	1.00	244.86	216.46
0455-872-43-0000	13816	SFR	1.00	244.86	216.46
0455-872-44-0000	13816	SFR	1.00	244.86	216.46
0455-872-45-0000	13816	SFR	1.00	244.86	216.46
0455-872-46-0000	13816	SFR	1.00	244.86	216.46
0455-872-47-0000	13816	SFR	1.00	244.86	216.46
0455-872-48-0000	13816	SFR	1.00	244.86	216.46
0455-872-49-0000	13816	SFR	1.00	244.86	216.46
0455-872-50-0000	13816	SFR	1.00	244.86	216.46
0455-872-51-0000	13816	SFR	1.00	244.86	216.46
0455-872-52-0000	13816	SFR	1.00	244.86	216.46
0455-872-53-0000	13816	SFR	1.00	244.86	216.46
0455-872-54-0000	13816	SFR	1.00	244.86	216.46
0455-872-55-0000	13816	SFR	1.00	244.86	216.46
0455-872-56-0000	13816	SFR	1.00	244.86	216.46
0455-872-57-0000	13816	SFR	1.00	244.86	216.46
0455-872-58-0000	13816	SFR	1.00	244.86	216.46
0455-872-59-0000	13816	SFR	1.00	244.86	216.46
0455-872-60-0000	13816	SFR	1.00	244.86	216.46
0455-872-61-0000	13816	SFR	1.00	244.86	216.46
0455-872-62-0000	13816	SFR	1.00	244.86	216.46
0455-872-63-0000	13816	SFR	1.00	244.86	216.46
0455-872-64-0000	13816	SFR	1.00	244.86	216.46
0455-872-65-0000	13816	SFR	1.00	244.86	216.46
0455-872-66-0000	13816	SFR	1.00	244.86	216.46
0455-872-67-0000	13816	SFR	1.00	244.86	216.46
0455-872-68-0000	13816	SFR	1.00	244.86	216.46
0455-872-69-0000	13816	Planned SFR	1.00	1.00	1.00
0455-872-70-0000	13816	Planned SFR	1.00	1.00	1.00
0455-872-71-0000	13816	Planned SFR	1.00	1.00	1.00
0455-872-72-0000	13816	Planned SFR	1.00	1.00	1.00
0455-872-73-0000	13816	Planned SFR	1.00	1.00	1.00
0455-872-74-0000	13816	Planned SFR	1.00	1.00	1.00
0455-872-75-0000	13816	Planned SFR	1.00	1.00	1.00
0455-872-76-0000	13816	Planned SFR	1.00	1.00	1.00
0455-872-77-0000	13816	Planned SFR	1.00	1.00	1.00
0455-872-78-0000	13816	Planned SFR	1.00	1.00	1.00
0455-872-79-0000	13816	SFR	1.00	244.86	216.46
0455-872-80-0000	13816	SFR	1.00	244.86	216.46
0455-872-81-0000	13816	SFR	1.00	244.86	216.46
0455-872-82-0000	13816	SFR	1.00	244.86	216.46

**City of Victorville**  
**Drainage Facilities Assessment District No. 01 (City-Wide)**  
**Fiscal Year 2024/2025 Preliminary Assessment Roll**  
**(Sorted By APN)**

APN	TRACT	LAND USE	EBU	MAXIMUM ASSESSMENT	CHARGE
0455-872-83-0000	13816	SFR	1.00	244.86	216.46
0455-872-84-0000	13816	SFR	1.00	244.86	216.46
0455-872-85-0000	13816	SFR	1.00	244.86	216.46
0455-872-86-0000	13816	SFR	1.00	244.86	216.46
0455-872-87-0000	13816	SFR	1.00	244.86	216.46
0455-872-88-0000	13816	SFR	1.00	244.86	216.46
0455-872-89-0000	13816	SFR	1.00	244.86	216.46
0455-872-90-0000	13816	SFR	1.00	244.86	216.46
0455-872-91-0000	13816	SFR	1.00	244.86	216.46
0455-872-92-0000	13816	SFR	1.00	244.86	216.46
0455-872-93-0000	13816	SFR	1.00	244.86	216.46
0455-872-94-0000	13816	SFR	1.00	244.86	216.46
0455-872-95-0000	13816	SFR	1.00	244.86	216.46
0455-872-96-0000	13816	SFR	1.00	244.86	216.46
3071-332-01-0000	14751	SFR	1.00	244.86	216.46
3071-332-02-0000	14751	SFR	1.00	244.86	216.46
3071-332-03-0000	14751	SFR	1.00	244.86	216.46
3071-332-04-0000	14751	SFR	1.00	244.86	216.46
3071-332-05-0000	14751	SFR	1.00	244.86	216.46
3071-332-06-0000	14751	SFR	1.00	244.86	216.46
3071-332-07-0000	14751	SFR	1.00	244.86	216.46
3071-332-08-0000	14751	SFR	1.00	244.86	216.46
3071-332-09-0000	14751	SFR	1.00	244.86	216.46
3071-332-10-0000	14751	SFR	1.00	244.86	216.46
3071-332-11-0000	14751	SFR	1.00	244.86	216.46
3071-332-12-0000	14751	SFR	1.00	244.86	216.46
3071-332-13-0000	14751	SFR	1.00	244.86	216.46
3071-332-14-0000	14751	SFR	1.00	244.86	216.46
3071-332-15-0000	14751	SFR	1.00	244.86	216.46
3071-332-16-0000	14751	SFR	1.00	244.86	216.46
3071-332-17-0000	14751	SFR	1.00	244.86	216.46
3071-332-18-0000	14751	SFR	1.00	244.86	216.46
3071-332-19-0000	14751	SFR	1.00	244.86	216.46
3071-332-20-0000	14751	SFR	1.00	244.86	216.46
3071-332-21-0000	14751	SFR	1.00	244.86	216.46
3071-332-22-0000	14751	SFR	1.00	244.86	216.46
3071-332-23-0000	14751	SFR	1.00	244.86	216.46
3071-332-24-0000	14751	SFR	1.00	244.86	216.46
3071-332-25-0000	14751	SFR	1.00	244.86	216.46
3071-332-26-0000	14751	SFR	1.00	244.86	216.46
3071-332-27-0000	14751	SFR	1.00	244.86	216.46
3071-332-28-0000	14751	SFR	1.00	244.86	216.46
3071-332-29-0000	14751	SFR	1.00	244.86	216.46
3071-332-30-0000	14751	SFR	1.00	244.86	216.46
3071-332-31-0000	14751	SFR	1.00	244.86	216.46
3071-332-32-0000	14751	SFR	1.00	244.86	216.46
3071-332-33-0000	14751	SFR	1.00	244.86	216.46
3071-332-34-0000	14751	SFR	1.00	244.86	216.46
3071-332-35-0000	14751	SFR	1.00	244.86	216.46
3071-332-36-0000	14751	SFR	1.00	244.86	216.46
3071-332-37-0000	14751	SFR	1.00	244.86	216.46
3071-332-38-0000	14751	SFR	1.00	244.86	216.46
3071-332-39-0000	14751	SFR	1.00	244.86	216.46
3071-332-40-0000	14751	SFR	1.00	244.86	216.46
3071-332-41-0000	14751	SFR	1.00	244.86	216.46
3071-332-42-0000	14751	SFR	1.00	244.86	216.46

**City of Victorville**  
**Drainage Facilities Assessment District No. 01 (City-Wide)**  
**Fiscal Year 2024/2025 Preliminary Assessment Roll**  
**(Sorted By APN)**

APN	TRACT	LAND USE	EBU	MAXIMUM ASSESSMENT	CHARGE
3071-332-43-0000	14751	SFR	1.00	244.86	216.46
3071-332-44-0000	14751	SFR	1.00	244.86	216.46
3071-332-45-0000	14751	SFR	1.00	244.86	216.46
3071-332-46-0000	14751	SFR	1.00	244.86	216.46
3071-332-47-0000	14751	SFR	1.00	244.86	216.46
3071-332-48-0000	14751	SFR	1.00	244.86	216.46
3071-332-49-0000	14751	SFR	1.00	244.86	216.46
3071-332-50-0000	14751	SFR	1.00	244.86	216.46
3071-332-51-0000	14751	SFR	1.00	244.86	216.46
3071-332-52-0000	14751	SFR	1.00	244.86	216.46
3071-332-53-0000	14751	SFR	1.00	244.86	216.46
3071-333-01-0000	14751	SFR	1.00	244.86	216.46
3071-333-02-0000	14751	SFR	1.00	244.86	216.46
3071-333-03-0000	14751	SFR	1.00	244.86	216.46
3071-333-04-0000	14751	SFR	1.00	244.86	216.46
3071-333-05-0000	14751	SFR	1.00	244.86	216.46
3071-333-06-0000	14751	SFR	1.00	244.86	216.46
3071-333-07-0000	14751	SFR	1.00	244.86	216.46
3071-333-08-0000	14751	SFR	1.00	244.86	216.46
3071-333-09-0000	14751	SFR	1.00	244.86	216.46
3071-333-10-0000	14751	SFR	1.00	244.86	216.46
3071-333-11-0000	14751	SFR	1.00	244.86	216.46
3071-333-12-0000	14751	SFR	1.00	244.86	216.46
3071-333-13-0000	14751	SFR	1.00	244.86	216.46
3071-333-14-0000	14751	SFR	1.00	244.86	216.46
3071-333-15-0000	14751	SFR	1.00	244.86	216.46
3071-333-16-0000	14751	SFR	1.00	244.86	216.46
3071-333-17-0000	14751	SFR	1.00	244.86	216.46
3071-333-18-0000	14751	SFR	1.00	244.86	216.46
3071-333-19-0000	14751	SFR	1.00	244.86	216.46
3071-333-20-0000	14751	SFR	1.00	244.86	216.46
3071-333-21-0000	14751	SFR	1.00	244.86	216.46
3071-333-22-0000	14751	SFR	1.00	244.86	216.46
3071-333-23-0000	14751	SFR	1.00	244.86	216.46
3071-333-24-0000	14751	SFR	1.00	244.86	216.46
3071-333-25-0000	14751	SFR	1.00	244.86	216.46
3071-333-26-0000	14751	SFR	1.00	244.86	216.46
3071-333-27-0000	14751	SFR	1.00	244.86	216.46
3071-333-28-0000	14751	SFR	1.00	244.86	216.46
3071-333-29-0000	14751	SFR	1.00	244.86	216.46
3071-333-30-0000	14751	SFR	1.00	244.86	216.46
3071-333-31-0000	14751	SFR	1.00	244.86	216.46
3071-333-32-0000	14751	SFR	1.00	244.86	216.46
3071-333-33-0000	14751	SFR	1.00	244.86	216.46
3071-333-34-0000	14751	SFR	1.00	244.86	216.46
3071-333-35-0000	14751	SFR	1.00	244.86	216.46
3071-333-36-0000	14751	SFR	1.00	244.86	216.46
3071-333-37-0000	14751	SFR	1.00	244.86	216.46
3071-333-38-0000	14751	SFR	1.00	244.86	216.46
3071-333-39-0000	14751	SFR	1.00	244.86	216.46
3071-333-40-0000	14751	SFR	1.00	244.86	216.46
3071-333-41-0000	14751	SFR	1.00	244.86	216.46
3071-333-42-0000	14751	SFR	1.00	244.86	216.46
3071-333-43-0000	14751	SFR	1.00	244.86	216.46
3071-333-44-0000	14751	SFR	1.00	244.86	216.46
3071-333-45-0000	14751	SFR	1.00	244.86	216.46

**City of Victorville**  
**Drainage Facilities Assessment District No. 01 (City-Wide)**  
**Fiscal Year 2024/2025 Preliminary Assessment Roll**  
**(Sorted By APN)**

APN	TRACT	LAND USE	EBU	MAXIMUM ASSESSMENT	CHARGE
3071-333-46-0000	14751	SFR	1.00	244.86	216.46
3071-333-47-0000	14751	SFR	1.00	244.86	216.46
3071-333-48-0000	14751	SFR	1.00	244.86	216.46
3071-333-49-0000	14751	SFR	1.00	244.86	216.46
3071-333-50-0000	14751	SFR	1.00	244.86	216.46
3071-333-51-0000	14751	SFR	1.00	244.86	216.46
3071-333-52-0000	14751	SFR	1.00	244.86	216.46
3071-334-01-0000	14992	SFR	1.00	244.86	216.46
3071-334-02-0000	14992	SFR	1.00	244.86	216.46
3071-334-03-0000	14992	SFR	1.00	244.86	216.46
3071-334-04-0000	14992	SFR	1.00	244.86	216.46
3071-334-05-0000	14992	SFR	1.00	244.86	216.46
3071-334-06-0000	14992	SFR	1.00	244.86	216.46
3071-334-07-0000	14992	SFR	1.00	244.86	216.46
3071-334-08-0000	14992	SFR	1.00	244.86	216.46
3071-334-09-0000	14992	SFR	1.00	244.86	216.46
3071-334-10-0000	14992	SFR	1.00	244.86	216.46
3071-334-11-0000	14992	SFR	1.00	244.86	216.46
3071-334-12-0000	14992	SFR	1.00	244.86	216.46
3071-334-13-0000	14992	SFR	1.00	244.86	216.46
3071-334-14-0000	14992	SFR	1.00	244.86	216.46
3071-334-15-0000	14992	SFR	1.00	244.86	216.46
3071-334-16-0000	14992	SFR	1.00	244.86	216.46
3071-334-17-0000	14992	SFR	1.00	244.86	216.46
3071-334-18-0000	14992	SFR	1.00	244.86	216.46
3071-334-19-0000	14992	SFR	1.00	244.86	216.46
3071-334-20-0000	14992	SFR	1.00	244.86	216.46
3071-334-21-0000	14992	SFR	1.00	244.86	216.46
3071-334-22-0000	14992	SFR	1.00	244.86	216.46
3071-334-23-0000	14992	SFR	1.00	244.86	216.46
3071-334-24-0000	14992	SFR	1.00	244.86	216.46
3071-334-25-0000	14992	SFR	1.00	244.86	216.46
3071-334-26-0000	14992	SFR	1.00	244.86	216.46
3071-334-27-0000	14992	SFR	1.00	244.86	216.46
3071-334-28-0000	14992	SFR	1.00	244.86	216.46
3071-334-29-0000	14992	SFR	1.00	244.86	216.46
3071-334-30-0000	14992	SFR	1.00	244.86	216.46
3071-334-31-0000	14992	SFR	1.00	244.86	216.46
3071-334-32-0000	14992	SFR	1.00	244.86	216.46
3071-334-33-0000	14992	SFR	1.00	244.86	216.46
3071-334-34-0000	14992	SFR	1.00	244.86	216.46
3071-334-35-0000	14992	SFR	1.00	244.86	216.46
3071-334-36-0000	14992	SFR	1.00	244.86	216.46
3071-334-37-0000	14992	SFR	1.00	244.86	216.46
3071-334-38-0000	14992	SFR	1.00	244.86	216.46
3071-334-39-0000	14992	SFR	1.00	244.86	216.46
3071-334-40-0000	14992	SFR	1.00	244.86	216.46
3071-334-41-0000	14992	SFR	1.00	244.86	216.46
3071-334-42-0000	14992	SFR	1.00	244.86	216.46
3071-334-43-0000	14992	SFR	1.00	244.86	216.46
3071-334-44-0000	14992	SFR	1.00	244.86	216.46
3071-334-45-0000	14992	SFR	1.00	244.86	216.46
3071-334-46-0000	14992	SFR	1.00	244.86	216.46
3071-334-47-0000	14992	SFR	1.00	244.86	216.46
3071-334-48-0000	14992	SFR	1.00	244.86	216.46
3071-334-49-0000	14992	SFR	1.00	244.86	216.46



**City of Victorville**  
**Drainage Facilities Assessment District No. 01 (City-Wide)**  
**Fiscal Year 2024/2025 Preliminary Assessment Roll**  
**(Sorted By APN)**

APN	TRACT	LAND USE	EBU	MAXIMUM ASSESSMENT	CHARGE
3071-334-50-0000	14992	SFR	1.00	244.86	216.46
3071-334-51-0000	14992	SFR	1.00	244.86	216.46
3071-334-52-0000	14992	SFR	1.00	244.86	216.46
3071-334-53-0000	14992	SFR	1.00	244.86	216.46
3071-335-01-0000	14992	SFR	1.00	244.86	216.46
3071-335-02-0000	14992	SFR	1.00	244.86	216.46
3071-335-03-0000	14992	SFR	1.00	244.86	216.46
3071-335-04-0000	14992	SFR	1.00	244.86	216.46
3071-335-05-0000	14992	SFR	1.00	244.86	216.46
3071-335-06-0000	14992	SFR	1.00	244.86	216.46
3071-335-07-0000	14992	SFR	1.00	244.86	216.46
3071-335-08-0000	14992	SFR	1.00	244.86	216.46
3071-335-09-0000	14992	SFR	1.00	244.86	216.46
3071-335-10-0000	14992	SFR	1.00	244.86	216.46
3071-335-11-0000	14992	SFR	1.00	244.86	216.46
3071-335-12-0000	14992	SFR	1.00	244.86	216.46
3071-335-13-0000	14992	SFR	1.00	244.86	216.46
3071-335-14-0000	14992	SFR	1.00	244.86	216.46
3071-335-15-0000	14992	SFR	1.00	244.86	216.46
3071-335-16-0000	14992	SFR	1.00	244.86	216.46
3071-335-17-0000	14992	SFR	1.00	244.86	216.46
3071-335-18-0000	14992	SFR	1.00	244.86	216.46
3071-335-19-0000	14992	SFR	1.00	244.86	216.46
3071-335-20-0000	14992	SFR	1.00	244.86	216.46
3071-335-21-0000	14992	SFR	1.00	244.86	216.46
3071-335-22-0000	14992	SFR	1.00	244.86	216.46
3071-335-23-0000	14992	SFR	1.00	244.86	216.46
3071-335-24-0000	14992	SFR	1.00	244.86	216.46
3071-335-25-0000	14992	SFR	1.00	244.86	216.46
3071-335-26-0000	14992	SFR	1.00	244.86	216.46
3071-335-27-0000	14992	SFR	1.00	244.86	216.46
3071-335-28-0000	14992	SFR	1.00	244.86	216.46
3071-335-29-0000	14992	SFR	1.00	244.86	216.46
3071-335-30-0000	14992	SFR	1.00	244.86	216.46
3071-335-31-0000	14992	SFR	1.00	244.86	216.46
3071-335-32-0000	14992	SFR	1.00	244.86	216.46
3071-335-33-0000	14992	SFR	1.00	244.86	216.46
3071-335-34-0000	14992	SFR	1.00	244.86	216.46
3071-335-35-0000	14992	SFR	1.00	244.86	216.46
3071-335-36-0000	14992	SFR	1.00	244.86	216.46
3071-335-37-0000	14992	SFR	1.00	244.86	216.46
3071-335-38-0000	14992	SFR	1.00	244.86	216.46
3071-335-39-0000	14992	SFR	1.00	244.86	216.46
3071-335-40-0000	14992	SFR	1.00	244.86	216.46
3071-335-41-0000	14992	SFR	1.00	244.86	216.46
3071-335-42-0000	14992	SFR	1.00	244.86	216.46
3071-335-43-0000	14992	SFR	1.00	244.86	216.46
3071-335-44-0000	14992	SFR	1.00	244.86	216.46
3071-335-45-0000	14992	SFR	1.00	244.86	216.46
3071-335-46-0000	14992	SFR	1.00	244.86	216.46
3071-335-47-0000	14992	SFR	1.00	244.86	216.46
3071-335-48-0000	14992	SFR	1.00	244.86	216.46
3071-335-49-0000	14992	SFR	1.00	244.86	216.46
3071-335-50-0000	14992	SFR	1.00	244.86	216.46
3071-335-51-0000	14992	SFR	1.00	244.86	216.46
3071-335-52-0000	14992	SFR	1.00	244.86	216.46

**City of Victorville**  
**Drainage Facilities Assessment District No. 01 (City-Wide)**  
**Fiscal Year 2024/2025 Preliminary Assessment Roll**  
**(Sorted By APN)**

APN	TRACT	LAND USE	EBU	MAXIMUM ASSESSMENT	CHARGE
3071-335-53-0000	14992	SFR	1.00	244.86	216.46
3071-335-54-0000	14992	SFR	1.00	244.86	216.46
3071-335-55-0000	14992	SFR	1.00	244.86	216.46
3071-335-56-0000	14992	SFR	1.00	244.86	216.46
3071-335-57-0000	14992	SFR	1.00	244.86	216.46
3071-335-58-0000	14992	SFR	1.00	244.86	216.46
3071-335-59-0000	14992	SFR	1.00	244.86	216.46
3071-335-60-0000	14992	SFR	1.00	244.86	216.46
3071-335-61-0000	14992	SFR	1.00	244.86	216.46
3071-335-62-0000	14992	SFR	1.00	244.86	216.46
3071-941-01-0000	14721	SFR	1.00	244.86	216.46
3071-941-02-0000	14721	SFR	1.00	244.86	216.46
3071-941-03-0000	14721	SFR	1.00	244.86	216.46
3071-941-04-0000	14721	SFR	1.00	244.86	216.46
3071-941-05-0000	14721	SFR	1.00	244.86	216.46
3071-941-06-0000	14721	SFR	1.00	244.86	216.46
3071-941-07-0000	14721	SFR	1.00	244.86	216.46
3071-941-08-0000	14721	SFR	1.00	244.86	216.46
3071-941-09-0000	14721	SFR	1.00	244.86	216.46
3071-941-10-0000	14721	SFR	1.00	244.86	216.46
3071-941-11-0000	14721	SFR	1.00	244.86	216.46
3071-941-12-0000	14721	SFR	1.00	244.86	216.46
3071-941-13-0000	14721	SFR	1.00	244.86	216.46
3071-941-14-0000	14721	SFR	1.00	244.86	216.46
3071-941-15-0000	14721	SFR	1.00	244.86	216.46
3071-941-16-0000	14721	SFR	1.00	244.86	216.46
3071-941-17-0000	14721	SFR	1.00	244.86	216.46
3071-941-18-0000	14721	SFR	1.00	244.86	216.46
3071-941-19-0000	14721	SFR	1.00	244.86	216.46
3071-941-20-0000	14721	SFR	1.00	244.86	216.46
3071-941-21-0000	14721	SFR	1.00	244.86	216.46
3071-941-22-0000	14721	SFR	1.00	244.86	216.46
3071-941-23-0000	14721	SFR	1.00	244.86	216.46
3071-941-24-0000	14721	SFR	1.00	244.86	216.46
3071-941-25-0000	14721	SFR	1.00	244.86	216.46
3071-941-26-0000	14721	SFR	1.00	244.86	216.46
3071-941-27-0000	14721	SFR	1.00	244.86	216.46
3071-941-28-0000	14721	SFR	1.00	244.86	216.46
3071-941-29-0000	14721	SFR	1.00	244.86	216.46
3071-941-30-0000	14721	SFR	1.00	244.86	216.46
3071-941-31-0000	14721	SFR	1.00	244.86	216.46
3071-941-32-0000	14721	SFR	1.00	244.86	216.46
3071-941-33-0000	14721	SFR	1.00	244.86	216.46
3071-941-34-0000	14721	SFR	1.00	244.86	216.46
3071-941-35-0000	14721	SFR	1.00	244.86	216.46
3071-941-36-0000	14721	SFR	1.00	244.86	216.46
3071-941-37-0000	14721	SFR	1.00	244.86	216.46
3071-941-38-0000	14721	SFR	1.00	244.86	216.46
3071-941-39-0000	14721	SFR	1.00	244.86	216.46
3071-941-40-0000	14721	SFR	1.00	244.86	216.46
3071-941-41-0000	14721	SFR	1.00	244.86	216.46
3071-941-42-0000	14721	SFR	1.00	244.86	216.46
3071-941-43-0000	14721	SFR	1.00	244.86	216.46
3071-941-44-0000	14721	SFR	1.00	244.86	216.46
3071-941-45-0000	14721	SFR	1.00	244.86	216.46
3071-941-46-0000	14721	SFR	1.00	244.86	216.46

**City of Victorville**  
**Drainage Facilities Assessment District No. 01 (City-Wide)**  
**Fiscal Year 2024/2025 Preliminary Assessment Roll**  
**(Sorted By APN)**

APN	TRACT	LAND USE	EBU	MAXIMUM ASSESSMENT	CHARGE
3071-941-47-0000	14721	SFR	1.00	244.86	216.46
3071-941-48-0000	14721	SFR	1.00	244.86	216.46
3071-941-49-0000	14721	SFR	1.00	244.86	216.46
3071-941-50-0000	14721	SFR	1.00	244.86	216.46
3071-941-51-0000	14721	SFR	1.00	244.86	216.46
3071-941-52-0000	14721	SFR	1.00	244.86	216.46
3071-941-53-0000	14721	SFR	1.00	244.86	216.46
3071-941-54-0000	14721	SFR	1.00	244.86	216.46
3071-951-01-0000	14721	SFR	1.00	244.86	216.46
3071-951-02-0000	14721	SFR	1.00	244.86	216.46
3071-951-03-0000	14721	SFR	1.00	244.86	216.46
3071-951-04-0000	14721	SFR	1.00	244.86	216.46
3071-951-05-0000	14721	SFR	1.00	244.86	216.46
3071-951-06-0000	14721	SFR	1.00	244.86	216.46
3071-951-07-0000	14721	SFR	1.00	244.86	216.46
3071-951-08-0000	14721	SFR	1.00	244.86	216.46
3071-951-09-0000	14721	SFR	1.00	244.86	216.46
3071-951-10-0000	14721	SFR	1.00	244.86	216.46
3071-951-11-0000	14721	SFR	1.00	244.86	216.46
3071-951-12-0000	14721	SFR	1.00	244.86	216.46
3071-951-13-0000	14721	SFR	1.00	244.86	216.46
3071-951-14-0000	14721	SFR	1.00	244.86	216.46
3071-951-15-0000	14721	SFR	1.00	244.86	216.46
3071-951-16-0000	14721	SFR	1.00	244.86	216.46
3071-951-17-0000	14721	SFR	1.00	244.86	216.46
3071-951-18-0000	14721	SFR	1.00	244.86	216.46
3071-951-19-0000	14721	SFR	1.00	244.86	216.46
3071-951-20-0000	14721	SFR	1.00	244.86	216.46
3071-951-21-0000	14721	SFR	1.00	244.86	216.46
3071-951-22-0000	14721	SFR	1.00	244.86	216.46
3071-951-23-0000	14721	SFR	1.00	244.86	216.46
3071-951-24-0000	14721	SFR	1.00	244.86	216.46
3071-951-25-0000	14721	SFR	1.00	244.86	216.46
3071-951-26-0000	14721	SFR	1.00	244.86	216.46
3071-951-27-0000	14721	SFR	1.00	244.86	216.46
3071-951-28-0000	14721	SFR	1.00	244.86	216.46
3071-951-29-0000	14721	SFR	1.00	244.86	216.46
3071-951-30-0000	14721	SFR	1.00	244.86	216.46
3071-951-31-0000	14721	SFR	1.00	244.86	216.46
3071-951-32-0000	14721	SFR	1.00	244.86	216.46
3071-951-33-0000	14721	SFR	1.00	244.86	216.46
3071-951-34-0000	14721	SFR	1.00	244.86	216.46
3071-951-35-0000	14721	SFR	1.00	244.86	216.46
3071-951-36-0000	14721	SFR	1.00	244.86	216.46
3071-951-37-0000	14721	SFR	1.00	244.86	216.46
3071-951-38-0000	14721	SFR	1.00	244.86	216.46
3071-951-39-0000	14721	SFR	1.00	244.86	216.46
3071-951-40-0000	14721	SFR	1.00	244.86	216.46
3071-951-41-0000	14721	SFR	1.00	244.86	216.46
3071-951-42-0000	14721	SFR	1.00	244.86	216.46
3071-951-43-0000	14721	SFR	1.00	244.86	216.46
3071-951-44-0000	14721	SFR	1.00	244.86	216.46
3071-951-45-0000	14721	SFR	1.00	244.86	216.46
3071-951-46-0000	14721	SFR	1.00	244.86	216.46
3071-951-47-0000	14721	SFR	1.00	244.86	216.46
3071-951-48-0000	14721	SFR	1.00	244.86	216.46

**City of Victorville**  
**Drainage Facilities Assessment District No. 01 (City-Wide)**  
**Fiscal Year 2024/2025 Preliminary Assessment Roll**  
**(Sorted By APN)**

APN	TRACT	LAND USE	EBU	MAXIMUM ASSESSMENT	CHARGE
3071-951-49-0000	14721	SFR	1.00	244.86	216.46
3071-951-50-0000	14721	SFR	1.00	244.86	216.46
3071-951-51-0000	14721	SFR	1.00	244.86	216.46
3071-951-52-0000	14721	SFR	1.00	244.86	216.46
3071-951-53-0000	14721	SFR	1.00	244.86	216.46
3071-951-54-0000	14721	SFR	1.00	244.86	216.46
3071-951-55-0000	14721	SFR	1.00	244.86	216.46
3071-951-56-0000	14721	SFR	1.00	244.86	216.46
3071-951-57-0000	14721	SFR	1.00	244.86	216.46
3071-951-58-0000	14721	SFR	1.00	244.86	216.46
3071-951-59-0000	14721	SFR	1.00	244.86	216.46
3071-951-60-0000	14721	SFR	1.00	244.86	216.46
3071-951-61-0000	14721	SFR	1.00	244.86	216.46
3071-951-62-0000	14721	SFR	1.00	244.86	216.46
3071-951-63-0000	14721	SFR	1.00	244.86	216.46
3072-351-01-0000	20274	Planned SFR	1.00	1.00	1.00
3072-351-02-0000	20274	Planned SFR	1.00	1.00	1.00
3072-351-03-0000	20274	Planned SFR	1.00	1.00	1.00
3072-351-04-0000	20274	Planned SFR	1.00	1.00	1.00
3072-351-05-0000	20274	Planned SFR	1.00	1.00	1.00
3072-351-06-0000	20274	SFR	1.00	244.86	216.46
3072-351-07-0000	20274	SFR	1.00	244.86	216.46
3072-351-08-0000	20274	SFR	1.00	244.86	216.46
3072-351-09-0000	20274	SFR	1.00	244.86	216.46
3072-351-10-0000	20274	SFR	1.00	244.86	216.46
3072-351-11-0000	20274	Planned SFR	1.00	1.00	1.00
3072-351-12-0000	20274	SFR	1.00	244.86	216.46
3072-351-13-0000	20274	SFR	1.00	244.86	216.46
3072-351-14-0000	20274	Planned SFR	1.00	1.00	1.00
3072-351-15-0000	20274	SFR	1.00	244.86	216.46
3072-351-16-0000	20274	SFR	1.00	244.86	216.46
3072-351-17-0000	20274	SFR	1.00	244.86	216.46
3072-351-18-0000	20274	SFR	1.00	244.86	216.46
3072-351-19-0000	20274	SFR	1.00	244.86	216.46
3072-351-20-0000	20274	SFR	1.00	244.86	216.46
3072-351-21-0000	20274	SFR	1.00	244.86	216.46
3072-351-22-0000	20274	SFR	1.00	244.86	216.46
3072-351-23-0000	20274	SFR	1.00	244.86	216.46
3072-351-24-0000	20274	SFR	1.00	244.86	216.46
3072-351-25-0000	20274	SFR	1.00	244.86	216.46
3072-351-26-0000	20274	SFR	1.00	244.86	216.46
3072-351-27-0000	20274	SFR	1.00	244.86	216.46
3072-351-28-0000	20274	SFR	1.00	244.86	216.46
3072-351-29-0000	20274	SFR	1.00	244.86	216.46
3072-351-30-0000	20274	SFR	1.00	244.86	216.46
3072-351-31-0000	20274	SFR	1.00	244.86	216.46
3072-351-32-0000	20274	SFR	1.00	244.86	216.46
3072-351-33-0000	20274	SFR	1.00	244.86	216.46
3072-351-34-0000	20274	SFR	1.00	244.86	216.46
3072-351-35-0000	20274	SFR	1.00	244.86	216.46
3072-351-36-0000	20274	SFR	1.00	244.86	216.46
3072-351-37-0000	20274	SFR	1.00	244.86	216.46
3072-351-38-0000	20274	SFR	1.00	244.86	216.46
3072-351-39-0000	20274	SFR	1.00	244.86	216.46
3072-351-40-0000	20274	SFR	1.00	244.86	216.46
3072-351-41-0000	20274	SFR	1.00	244.86	216.46

**City of Victorville**  
**Drainage Facilities Assessment District No. 01 (City-Wide)**  
**Fiscal Year 2024/2025 Preliminary Assessment Roll**  
**(Sorted By APN)**

APN	TRACT	LAND USE	EBU	MAXIMUM ASSESSMENT	CHARGE
3072-351-42-0000	20274	SFR	1.00	244.86	216.46
3072-351-43-0000	20274	SFR	1.00	244.86	216.46
3072-351-44-0000	20274	SFR	1.00	244.86	216.46
3072-351-45-0000	20274	Planned SFR	1.00	1.00	1.00
3072-351-46-0000	20274	Planned SFR	1.00	1.00	1.00
3072-351-47-0000	20274	SFR	1.00	244.86	216.46
3072-351-48-0000	20274	Planned SFR	1.00	1.00	1.00
3072-351-49-0000	20274	Planned SFR	1.00	1.00	1.00
3072-351-50-0000	20274	Planned SFR	1.00	1.00	1.00
3072-351-51-0000	20274	SFR	1.00	244.86	216.46
3072-351-52-0000	20274	Planned SFR	1.00	1.00	1.00
3072-351-53-0000	20274	Planned SFR	1.00	1.00	1.00
3072-351-54-0000	20274	Planned SFR	1.00	1.00	1.00
3072-351-55-0000		Planned SFR	1.00	1.00	1.00
3072-361-01-0000	20274	Planned SFR	1.00	1.00	1.00
3072-361-02-0000	20274	Planned SFR	1.00	1.00	1.00
3072-361-03-0000	20274	Planned SFR	1.00	1.00	1.00
3072-361-04-0000	20274	Planned SFR	1.00	1.00	1.00
3072-361-05-0000	20274	Planned SFR	1.00	1.00	1.00
3072-361-06-0000	20274	Planned SFR	1.00	1.00	1.00
3072-361-07-0000	20274	Planned SFR	1.00	1.00	1.00
3072-361-08-0000	20274	Planned SFR	1.00	1.00	1.00
3072-361-09-0000	20274	Planned SFR	1.00	1.00	1.00
3072-361-10-0000	20274	Planned SFR	1.00	1.00	1.00
3072-361-11-0000	20274	Planned SFR	1.00	1.00	1.00
3072-361-12-0000	20274	Planned SFR	1.00	1.00	1.00
3072-361-13-0000	20274	Planned SFR	1.00	1.00	1.00
3072-361-14-0000	20274	Planned SFR	1.00	1.00	1.00
3072-361-15-0000	20274	Planned SFR	1.00	1.00	1.00
3072-361-16-0000	20274	Planned SFR	1.00	1.00	1.00
3072-361-17-0000	20274	Planned SFR	1.00	1.00	1.00
3072-361-18-0000	20274	Planned SFR	1.00	1.00	1.00
3072-361-19-0000	20274	Planned SFR	1.00	1.00	1.00
3072-361-20-0000	20274	Planned SFR	1.00	1.00	1.00
3072-361-21-0000	20274	SFR	1.00	244.86	216.46
3072-361-22-0000	20274	SFR	1.00	244.86	216.46
3072-361-23-0000	20274	SFR	1.00	244.86	216.46
3072-361-24-0000	20274	SFR	1.00	244.86	216.46
3072-361-25-0000	20274	Planned SFR	1.00	1.00	1.00
3072-361-26-0000	20274	Planned SFR	1.00	1.00	1.00
3072-361-27-0000	20274	Planned SFR	1.00	1.00	1.00
3072-361-28-0000	20274	Planned SFR	1.00	1.00	1.00
3072-361-29-0000	20274	Planned SFR	1.00	1.00	1.00
3072-361-30-0000	20274	Planned SFR	1.00	1.00	1.00
3072-361-31-0000	20274	SFR	1.00	244.86	216.46
3072-361-32-0000	20274	Planned SFR	1.00	1.00	1.00
3072-361-33-0000	20274	Planned SFR	1.00	1.00	1.00
3072-361-34-0000	20274	Planned SFR	1.00	1.00	1.00
3072-361-35-0000	20274	Planned SFR	1.00	1.00	1.00
3072-361-36-0000	20274	Planned SFR	1.00	1.00	1.00
3072-361-37-0000	20274	Planned SFR	1.00	1.00	1.00
3072-361-38-0000	20274	Planned SFR	1.00	1.00	1.00
3072-361-39-0000	20274	Planned SFR	1.00	1.00	1.00
3072-361-40-0000	20274	Planned SFR	1.00	1.00	1.00
3072-361-41-0000	20274	Planned SFR	1.00	1.00	1.00
3072-361-42-0000	20274	Planned SFR	1.00	1.00	1.00

**City of Victorville**  
**Drainage Facilities Assessment District No. 01 (City-Wide)**  
**Fiscal Year 2024/2025 Preliminary Assessment Roll**  
**(Sorted By APN)**

APN	TRACT	LAND USE	EBU	MAXIMUM ASSESSMENT	CHARGE
3072-361-43-0000	20274	Planned SFR	1.00	1.00	1.00
3072-361-44-0000	20274	Planned SFR	1.00	1.00	1.00
3072-361-45-0000	20274	Planned SFR	1.00	1.00	1.00
3072-361-46-0000	20274	Planned SFR	1.00	1.00	1.00
3072-361-47-0000	20274	Planned SFR	1.00	1.00	1.00
3072-371-01-0000	20274	SFR	1.00	244.86	216.46
3072-371-02-0000	20274	SFR	1.00	244.86	216.46
3072-371-03-0000	20274	SFR	1.00	244.86	216.46
3072-371-04-0000	20274	SFR	1.00	244.86	216.46
3072-371-05-0000	20274	SFR	1.00	244.86	216.46
3072-371-06-0000	20274	SFR	1.00	244.86	216.46
3072-371-07-0000	20274	SFR	1.00	244.86	216.46
3072-371-08-0000	20274	Planned SFR	1.00	1.00	1.00
3072-371-09-0000	20274	Planned SFR	1.00	1.00	1.00
3072-371-10-0000	20274	Planned SFR	1.00	1.00	1.00
3072-371-11-0000	20274	Planned SFR	1.00	1.00	1.00
3072-371-12-0000	20274	Planned SFR	1.00	1.00	1.00
3072-371-13-0000	20274	Planned SFR	1.00	1.00	1.00
3072-371-14-0000	20274	Planned SFR	1.00	1.00	1.00
3072-371-15-0000	20274	SFR	1.00	244.86	216.46
3072-371-16-0000	20274	SFR	1.00	244.86	216.46
3072-371-17-0000	20274	SFR	1.00	244.86	216.46
3072-371-18-0000	20274	Planned SFR	1.00	1.00	1.00
3072-371-19-0000	20274	Planned SFR	1.00	1.00	1.00
3072-371-20-0000	20274	Planned SFR	1.00	1.00	1.00
3072-371-21-0000	20274	Planned SFR	1.00	1.00	1.00
3072-371-22-0000	20274	Planned SFR	1.00	1.00	1.00
3072-371-23-0000	20274	Planned SFR	1.00	1.00	1.00
3072-371-24-0000	20274	Planned SFR	1.00	1.00	1.00
3072-371-25-0000	20274	SFR	1.00	244.86	216.46
3072-371-26-0000	20274	SFR	1.00	244.86	216.46
3072-371-27-0000	20274	SFR	1.00	244.86	216.46
3072-371-28-0000	20274	SFR	1.00	244.86	216.46
3072-371-29-0000	20274	SFR	1.00	244.86	216.46
3072-371-30-0000	20274	SFR	1.00	244.86	216.46
3072-371-31-0000	20274	SFR	1.00	244.86	216.46
3072-371-32-0000	20274	SFR	1.00	244.86	216.46
3072-371-33-0000	20274	SFR	1.00	244.86	216.46
3072-371-34-0000	20274	SFR	1.00	244.86	216.46
3072-371-35-0000	20274	SFR	1.00	244.86	216.46
3072-371-36-0000	20274	SFR	1.00	244.86	216.46
3072-371-37-0000	20274	SFR	1.00	244.86	216.46
3072-371-38-0000	20274	SFR	1.00	244.86	216.46
3072-371-39-0000	20274	SFR	1.00	244.86	216.46
3072-371-40-0000	20274	SFR	1.00	244.86	216.46
3072-371-41-0000	20274	SFR	1.00	244.86	216.46
3072-371-42-0000	20274	SFR	1.00	244.86	216.46
3072-371-43-0000	20274	SFR	1.00	244.86	216.46
3072-371-44-0000	20274	SFR	1.00	244.86	216.46
3072-371-45-0000	20274	SFR	1.00	244.86	216.46
3072-371-46-0000	20274	SFR	1.00	244.86	216.46
3072-371-47-0000	20274	SFR	1.00	244.86	216.46
3072-371-48-0000	20274	SFR	1.00	244.86	216.46
3072-371-49-0000	20274	SFR	1.00	244.86	216.46
3072-371-50-0000	20274	SFR	1.00	244.86	216.46
3072-371-51-0000	20274	SFR	1.00	244.86	216.46

**City of Victorville**  
**Drainage Facilities Assessment District No. 01 (City-Wide)**  
**Fiscal Year 2024/2025 Preliminary Assessment Roll**  
**(Sorted By APN)**

APN	TRACT	LAND USE	EBU	MAXIMUM ASSESSMENT	CHARGE
3072-371-52-0000	20274	SFR	1.00	244.86	216.46
3072-371-53-0000	20274	SFR	1.00	244.86	216.46
3072-371-54-0000	20274	SFR	1.00	244.86	216.46
3072-371-55-0000	20274	SFR	1.00	244.86	216.46
3072-371-56-0000	20274	SFR	1.00	244.86	216.46
3072-371-57-0000	20274	SFR	1.00	244.86	216.46
3072-371-58-0000	20274	SFR	1.00	244.86	216.46
3072-371-59-0000	20274	SFR	1.00	244.86	216.46
3072-371-60-0000	20274	SFR	1.00	244.86	216.46
3072-371-61-0000	20274	SFR	1.00	244.86	216.46
3072-371-62-0000	20274	SFR	1.00	244.86	216.46
3072-371-63-0000	20274	SFR	1.00	244.86	216.46
3072-371-64-0000	20274	SFR	1.00	244.86	216.46
3072-371-65-0000	20274	SFR	1.00	244.86	216.46
3072-371-66-0000	20274	SFR	1.00	244.86	216.46
3090-051-05-0000	17179	Planned SFR	1.00	1.00	1.00
3090-051-06-0000	17179	Planned SFR	1.00	1.00	1.00
3090-051-07-0000	17179	Planned SFR	1.00	1.00	1.00
3090-051-08-0000	17179	Planned SFR	1.00	1.00	1.00
3090-051-09-0000	17179	Planned SFR	1.00	1.00	1.00
3090-051-10-0000	17179	Planned SFR	1.00	1.00	1.00
3090-051-11-0000	17179	Planned SFR	1.00	1.00	1.00
3090-051-12-0000	17179	Planned SFR	1.00	1.00	1.00
3090-051-13-0000	17179	Planned SFR	1.00	1.00	1.00
3090-051-14-0000	17179	Planned SFR	1.00	1.00	1.00
3090-051-15-0000	17179	Planned SFR	1.00	1.00	1.00
3090-051-16-0000	17179	Planned SFR	1.00	1.00	1.00
3090-051-17-0000	17179	Planned SFR	1.00	1.00	1.00
3090-051-18-0000	17179	Planned SFR	1.00	1.00	1.00
3090-051-19-0000	17179	Planned SFR	1.00	1.00	1.00
3090-051-20-0000	14132-2	Planned SFR	1.00	1.00	1.00
3090-051-21-0000	14132-2	Planned SFR	1.00	1.00	1.00
3090-051-22-0000	14132-2	Planned SFR	1.00	1.00	1.00
3090-051-23-0000	14132-2	Planned SFR	1.00	1.00	1.00
3090-051-24-0000	14132-2	Planned SFR	1.00	1.00	1.00
3090-051-25-0000	14132-2	Planned SFR	1.00	1.00	1.00
3090-051-26-0000	14132-2	Planned SFR	1.00	1.00	1.00
3090-051-27-0000	14132-2	Planned SFR	1.00	1.00	1.00
3090-051-28-0000	14132-2	Planned SFR	1.00	1.00	1.00
3090-051-29-0000	14132-2	Planned SFR	1.00	1.00	1.00
3090-051-30-0000	14132-2	Planned SFR	1.00	1.00	1.00
3090-051-31-0000	14132-2	Planned SFR	1.00	1.00	1.00
3090-051-32-0000	14132-2	Planned SFR	1.00	1.00	1.00
3090-051-33-0000	14132-2	Planned SFR	1.00	1.00	1.00
3090-051-34-0000	14132-2	Planned SFR	1.00	1.00	1.00
3090-051-35-0000	14132-2	Planned SFR	1.00	1.00	1.00
3090-051-36-0000	14132-2	Planned SFR	1.00	1.00	1.00
3090-051-37-0000	14132-2	Planned SFR	1.00	1.00	1.00
3090-051-38-0000	14132-2	Planned SFR	1.00	1.00	1.00
3090-051-39-0000	14132-3	Planned SFR	1.00	1.00	1.00
3090-051-40-0000	14132-3	Planned SFR	1.00	1.00	1.00
3090-051-41-0000	14132-3	Planned SFR	1.00	1.00	1.00
3090-051-42-0000	14132-3	Planned SFR	1.00	1.00	1.00
3090-051-43-0000	14132-3	Planned SFR	1.00	1.00	1.00
3090-051-44-0000	14132-3	Planned SFR	1.00	1.00	1.00
3090-051-45-0000	14132-3	Planned SFR	1.00	1.00	1.00



**City of Victorville**  
**Drainage Facilities Assessment District No. 01 (City-Wide)**  
**Fiscal Year 2024/2025 Preliminary Assessment Roll**  
**(Sorted By APN)**

APN	TRACT	LAND USE	EBU	MAXIMUM ASSESSMENT	CHARGE
3090-051-46-0000	14132-3	Planned SFR	1.00	1.00	1.00
3090-051-47-0000	14132-3	Planned SFR	1.00	1.00	1.00
3090-051-48-0000	14132-3	Planned SFR	1.00	1.00	1.00
3090-051-49-0000	14132-3	Planned SFR	1.00	1.00	1.00
3090-051-50-0000	14132-3	Planned SFR	1.00	1.00	1.00
3090-051-51-0000	14132-3	Planned SFR	1.00	1.00	1.00
3090-051-52-0000	14132-3	Planned SFR	1.00	1.00	1.00
3090-051-53-0000	14132-3	Planned SFR	1.00	1.00	1.00
3090-051-54-0000	14132-3	Planned SFR	1.00	1.00	1.00
3090-051-55-0000	14132-3	Planned SFR	1.00	1.00	1.00
3090-051-56-0000	14132-3	Planned SFR	1.00	1.00	1.00
3090-051-57-0000	14132-3	Planned SFR	1.00	1.00	1.00
3090-051-58-0000	14132-3	Planned SFR	1.00	1.00	1.00
3090-051-59-0000	14132-3	Planned SFR	1.00	1.00	1.00
3090-051-60-0000	14132-3	Planned SFR	1.00	1.00	1.00
3090-051-61-0000	14132-3	Planned SFR	1.00	1.00	1.00
3090-051-62-0000	14132-3	Planned SFR	1.00	1.00	1.00
3090-051-63-0000	14132-3	Planned SFR	1.00	1.00	1.00
3090-051-64-0000	14132-3	Planned SFR	1.00	1.00	1.00
3090-051-65-0000	14132-3	Planned SFR	1.00	1.00	1.00
3090-051-66-0000	14132-3	Planned SFR	1.00	1.00	1.00
3090-051-67-0000	14132-3	Planned SFR	1.00	1.00	1.00
3090-051-68-0000	14132-3	Planned SFR	1.00	1.00	1.00
3090-051-69-0000	14132-3	Planned SFR	1.00	1.00	1.00
3090-061-03-0000	14132-1	Planned SFR	1.00	1.00	1.00
3090-061-04-0000	14132-1	Planned SFR	1.00	1.00	1.00
3090-061-05-0000	14132-1	Planned SFR	1.00	1.00	1.00
3090-061-06-0000	14132-1	Planned SFR	1.00	1.00	1.00
3090-061-07-0000	14132-1	Planned SFR	1.00	1.00	1.00
3090-061-08-0000	14132-1	Planned SFR	1.00	1.00	1.00
3090-061-09-0000	14132-1	Planned SFR	1.00	1.00	1.00
3090-061-10-0000	14132-1	Planned SFR	1.00	1.00	1.00
3090-061-11-0000	14132-1	Planned SFR	1.00	1.00	1.00
3090-061-12-0000	14132-1	Planned SFR	1.00	1.00	1.00
3090-061-13-0000	14132-1	Planned SFR	1.00	1.00	1.00
3090-061-14-0000	14132-1	Planned SFR	1.00	1.00	1.00
3090-061-15-0000	14132-1	Planned SFR	1.00	1.00	1.00
3090-061-16-0000	14132-1	Planned SFR	1.00	1.00	1.00
3090-061-17-0000	14132-1	Planned SFR	1.00	1.00	1.00
3090-061-18-0000	14132-1	Planned SFR	1.00	1.00	1.00
3090-061-19-0000	14132-1	Planned SFR	1.00	1.00	1.00
3090-061-20-0000	14132-1	Planned SFR	1.00	1.00	1.00
3090-061-21-0000	14132-1	Planned SFR	1.00	1.00	1.00
3090-061-22-0000	14132-1	Planned SFR	1.00	1.00	1.00
3090-061-23-0000	14132-1	Planned SFR	1.00	1.00	1.00
3090-061-24-0000	14132-1	Planned SFR	1.00	1.00	1.00
3090-061-25-0000	14132-1	Planned SFR	1.00	1.00	1.00
3090-061-26-0000	14132-1	Planned SFR	1.00	1.00	1.00
3090-061-27-0000	14132-1	Planned SFR	1.00	1.00	1.00
3090-061-28-0000	14132-1	Planned SFR	1.00	1.00	1.00
3090-061-29-0000	14132-1	Planned SFR	1.00	1.00	1.00
3090-061-30-0000	14132-1	Planned SFR	1.00	1.00	1.00
3090-061-31-0000	14132-1	Planned SFR	1.00	1.00	1.00
3090-061-32-0000	14132-1	Planned SFR	1.00	1.00	1.00
3090-061-33-0000	14132-1	Planned SFR	1.00	1.00	1.00
3090-061-34-0000	14132-1	Planned SFR	1.00	1.00	1.00

**City of Victorville**  
**Drainage Facilities Assessment District No. 01 (City-Wide)**  
**Fiscal Year 2024/2025 Preliminary Assessment Roll**  
**(Sorted By APN)**

APN	TRACT	LAND USE	EBU	MAXIMUM ASSESSMENT	CHARGE
3090-061-35-0000	14132-1	Planned SFR	1.00	1.00	1.00
3090-061-36-0000	14132-1	Planned SFR	1.00	1.00	1.00
3090-061-37-0000	14132-1	Planned SFR	1.00	1.00	1.00
3090-061-39-0000	14132-2	Planned SFR	1.00	1.00	1.00
3090-061-40-0000	14132-2	Planned SFR	1.00	1.00	1.00
3090-061-41-0000	14132-2	Planned SFR	1.00	1.00	1.00
3090-061-42-0000	14132-2	Planned SFR	1.00	1.00	1.00
3090-061-43-0000	14132-2	Planned SFR	1.00	1.00	1.00
3090-061-44-0000	14132-2	Planned SFR	1.00	1.00	1.00
3090-061-45-0000	14132-2	Planned SFR	1.00	1.00	1.00
3090-061-46-0000	14132-2	Planned SFR	1.00	1.00	1.00
3090-061-47-0000	14132-2	Planned SFR	1.00	1.00	1.00
3090-061-48-0000	14132-2	Planned SFR	1.00	1.00	1.00
3090-061-49-0000	14132-3	Planned SFR	1.00	1.00	1.00
3090-061-50-0000	14132-3	Planned SFR	1.00	1.00	1.00
3090-061-51-0000	14132-3	Planned SFR	1.00	1.00	1.00
3090-061-52-0000	14132-3	Planned SFR	1.00	1.00	1.00
3090-061-53-0000	14132-3	Planned SFR	1.00	1.00	1.00
3090-061-54-0000	14132-3	Planned SFR	1.00	1.00	1.00
3090-061-55-0000	14132-3	Planned SFR	1.00	1.00	1.00
3090-061-56-0000	14132-3	Planned SFR	1.00	1.00	1.00
3090-061-57-0000	14132-3	Planned SFR	1.00	1.00	1.00
3090-061-58-0000	14132-3	Planned SFR	1.00	1.00	1.00
3090-061-59-0000	14132-3	Planned SFR	1.00	1.00	1.00
3090-061-60-0000	14132-3	Planned SFR	1.00	1.00	1.00
3090-061-61-0000	14132-3	Planned SFR	1.00	1.00	1.00
3090-061-62-0000	14132-3	Planned SFR	1.00	1.00	1.00
3090-061-63-0000	14132-3	Planned SFR	1.00	1.00	1.00
3090-061-64-0000	14132-3	Planned SFR	1.00	1.00	1.00
3090-061-65-0000	14132-3	Planned SFR	1.00	1.00	1.00
3090-061-66-0000	14132-3	Planned SFR	1.00	1.00	1.00
3090-061-67-0000	14132-3	Planned SFR	1.00	1.00	1.00
3090-061-68-0000	14132-3	Planned SFR	1.00	1.00	1.00
3090-061-69-0000	14132-3	Planned SFR	1.00	1.00	1.00
3090-061-70-0000	14132-3	Planned SFR	1.00	1.00	1.00
3090-061-71-0000	14132-3	Planned SFR	1.00	1.00	1.00
3090-061-72-0000	14132-3	Planned SFR	1.00	1.00	1.00
3090-061-73-0000	14132-3	Planned SFR	1.00	1.00	1.00
3090-061-74-0000	14132-3	Planned SFR	1.00	1.00	1.00
3090-061-75-0000	14132-3	Planned SFR	1.00	1.00	1.00
3090-061-76-0000	14132-3	Planned SFR	1.00	1.00	1.00
3090-061-77-0000	14132-3	Planned SFR	1.00	1.00	1.00
3090-061-78-0000	14132-3	Planned SFR	1.00	1.00	1.00
3090-061-79-0000	14132-3	Planned SFR	1.00	1.00	1.00
3090-061-80-0000	14132-3	Planned SFR	1.00	1.00	1.00
3090-061-81-0000	14132-3	Planned SFR	1.00	1.00	1.00
3090-061-82-0000	14132-3	Planned SFR	1.00	1.00	1.00
3090-061-83-0000	14132-3	Planned SFR	1.00	1.00	1.00
3090-061-84-0000	14132-3	Planned SFR	1.00	1.00	1.00
3090-061-85-0000	14132-3	Planned SFR	1.00	1.00	1.00
3090-061-86-0000	14132-3	Planned SFR	1.00	1.00	1.00
3090-061-87-0000	14132-3	Planned SFR	1.00	1.00	1.00
3090-071-05-0000	17316	Planned SFR	1.00	1.00	1.00
3090-071-06-0000	17316	Planned SFR	1.00	1.00	1.00
3090-071-07-0000	17316	Planned SFR	1.00	1.00	1.00
3090-071-08-0000	17316	Planned SFR	1.00	1.00	1.00

**City of Victorville**  
**Drainage Facilities Assessment District No. 01 (City-Wide)**  
**Fiscal Year 2024/2025 Preliminary Assessment Roll**  
**(Sorted By APN)**

APN	TRACT	LAND USE	EBU	MAXIMUM ASSESSMENT	CHARGE
3090-071-09-0000	17316	Planned SFR	1.00	1.00	1.00
3090-071-10-0000	17316	Planned SFR	1.00	1.00	1.00
3090-071-11-0000	17316	Planned SFR	1.00	1.00	1.00
3090-071-12-0000	17316	Planned SFR	1.00	1.00	1.00
3090-071-13-0000	17316	Planned SFR	1.00	1.00	1.00
3090-071-14-0000	17316	Planned SFR	1.00	1.00	1.00
3090-071-15-0000	17316	Planned SFR	1.00	1.00	1.00
3090-071-16-0000	17316	Planned SFR	1.00	1.00	1.00
3090-071-17-0000	17316	Planned SFR	1.00	1.00	1.00
3090-071-18-0000	17316	Planned SFR	1.00	1.00	1.00
3090-071-19-0000	17316	Planned SFR	1.00	1.00	1.00
3090-071-20-0000	17316	Planned SFR	1.00	1.00	1.00
3090-071-21-0000	17316	Planned SFR	1.00	1.00	1.00
3090-071-22-0000	17316	Planned SFR	1.00	1.00	1.00
3090-071-23-0000	17316	Planned SFR	1.00	1.00	1.00
3090-071-24-0000	17316	Planned SFR	1.00	1.00	1.00
3090-071-25-0000	17316	Planned SFR	1.00	1.00	1.00
3090-071-26-0000	17316	Planned SFR	1.00	1.00	1.00
3090-071-27-0000	17316	Planned SFR	1.00	1.00	1.00
3090-071-28-0000	17316	Planned SFR	1.00	1.00	1.00
3090-071-29-0000	17316	Planned SFR	1.00	1.00	1.00
3090-071-30-0000	17316	Planned SFR	1.00	1.00	1.00
3090-071-31-0000	17316	Planned SFR	1.00	1.00	1.00
3090-071-32-0000	17316	Planned SFR	1.00	1.00	1.00
3090-071-33-0000	17316	Planned SFR	1.00	1.00	1.00
3090-071-34-0000	17316	Planned SFR	1.00	1.00	1.00
3090-071-35-0000	17316	Planned SFR	1.00	1.00	1.00
3090-071-36-0000	17316	Planned SFR	1.00	1.00	1.00
3090-071-37-0000	17316	Planned SFR	1.00	1.00	1.00
3090-071-38-0000	17316	Planned SFR	1.00	1.00	1.00
3090-071-39-0000	17316	Planned SFR	1.00	1.00	1.00
3090-071-40-0000	17316	Planned SFR	1.00	1.00	1.00
3090-071-41-0000	14132-2	Planned SFR	1.00	1.00	1.00
3090-071-42-0000	14132-2	Planned SFR	1.00	1.00	1.00
3090-071-43-0000	14132-2	Planned SFR	1.00	1.00	1.00
3090-071-44-0000	14132-2	Planned SFR	1.00	1.00	1.00
3090-071-45-0000	14132-2	Planned SFR	1.00	1.00	1.00
3090-071-46-0000	14132-2	Planned SFR	1.00	1.00	1.00
3090-071-47-0000	14132-2	Planned SFR	1.00	1.00	1.00
3090-071-48-0000	14132-2	Planned SFR	1.00	1.00	1.00
3090-071-49-0000	14132-2	Planned SFR	1.00	1.00	1.00
3090-071-50-0000	14132-2	Planned SFR	1.00	1.00	1.00
3090-071-51-0000	14132-2	Planned SFR	1.00	1.00	1.00
3090-071-52-0000	14132-2	Planned SFR	1.00	1.00	1.00
3090-071-53-0000	14132-2	Planned SFR	1.00	1.00	1.00
3090-071-54-0000	14132-2	Planned SFR	1.00	1.00	1.00
3090-071-55-0000	14132-2	Planned SFR	1.00	1.00	1.00
3090-071-56-0000	14132-2	Planned SFR	1.00	1.00	1.00
3090-071-57-0000	14132-2	Planned SFR	1.00	1.00	1.00
3090-071-58-0000	14132-2	Planned SFR	1.00	1.00	1.00
3090-071-59-0000	14132-2	Planned SFR	1.00	1.00	1.00
3090-071-60-0000	14132-2	Planned SFR	1.00	1.00	1.00
3090-071-61-0000	14132-2	Planned SFR	1.00	1.00	1.00
3090-071-62-0000	14132-2	Planned SFR	1.00	1.00	1.00
3090-071-63-0000	14132-2	Planned SFR	1.00	1.00	1.00
3090-071-64-0000	14132-2	Planned SFR	1.00	1.00	1.00

**City of Victorville**  
**Drainage Facilities Assessment District No. 01 (City-Wide)**  
**Fiscal Year 2024/2025 Preliminary Assessment Roll**  
**(Sorted By APN)**

APN	TRACT	LAND USE	EBU	MAXIMUM ASSESSMENT	CHARGE
3090-071-65-0000	14132-2	Planned SFR	1.00	1.00	1.00
3090-071-66-0000	14132-2	Planned SFR	1.00	1.00	1.00
3090-071-67-0000	14132-2	Planned SFR	1.00	1.00	1.00
3090-071-68-0000	14132-2	Planned SFR	1.00	1.00	1.00
3090-071-69-0000	14132-2	Planned SFR	1.00	1.00	1.00
3090-071-70-0000	14132-2	Planned SFR	1.00	1.00	1.00
3090-071-71-0000	14132-2	Planned SFR	1.00	1.00	1.00
3090-071-72-0000	14132-2	Planned SFR	1.00	1.00	1.00
3090-071-73-0000	14132-2	Planned SFR	1.00	1.00	1.00
3090-071-74-0000	14132-2	Planned SFR	1.00	1.00	1.00
3090-071-75-0000	14132-2	Planned SFR	1.00	1.00	1.00
3090-071-76-0000	14132-2	Planned SFR	1.00	1.00	1.00
3090-081-03-0000	14132-1	Planned SFR	1.00	1.00	1.00
3090-081-04-0000	14132-1	Planned SFR	1.00	1.00	1.00
3090-081-05-0000	14132-1	Planned SFR	1.00	1.00	1.00
3090-081-06-0000	14132-1	Planned SFR	1.00	1.00	1.00
3090-081-07-0000	14132-1	Planned SFR	1.00	1.00	1.00
3090-081-08-0000	14132-1	Planned SFR	1.00	1.00	1.00
3090-081-09-0000	14132-1	Planned SFR	1.00	1.00	1.00
3090-081-10-0000	14132-1	Planned SFR	1.00	1.00	1.00
3090-081-11-0000	14132-1	Planned SFR	1.00	1.00	1.00
3090-081-12-0000	14132-1	Planned SFR	1.00	1.00	1.00
3090-081-13-0000	14132-1	Planned SFR	1.00	1.00	1.00
3090-081-14-0000	14132-1	Planned SFR	1.00	1.00	1.00
3090-081-15-0000	14132-1	Planned SFR	1.00	1.00	1.00
3090-081-16-0000	14132-1	Planned SFR	1.00	1.00	1.00
3090-081-17-0000	14132-1	Planned SFR	1.00	1.00	1.00
3090-081-18-0000	14132-1	Planned SFR	1.00	1.00	1.00
3090-081-19-0000	14132-1	Planned SFR	1.00	1.00	1.00
3090-081-20-0000	14132-1	Planned SFR	1.00	1.00	1.00
3090-081-21-0000	14132-1	Planned SFR	1.00	1.00	1.00
3090-081-22-0000	14132-1	Planned SFR	1.00	1.00	1.00
3090-081-23-0000	14132-1	Planned SFR	1.00	1.00	1.00
3090-081-24-0000	14132-1	Planned SFR	1.00	1.00	1.00
3090-081-25-0000	14132-1	Planned SFR	1.00	1.00	1.00
3090-081-26-0000	14132-1	Planned SFR	1.00	1.00	1.00
3090-081-27-0000	14132-1	Planned SFR	1.00	1.00	1.00
3090-081-28-0000	14132-1	Planned SFR	1.00	1.00	1.00
3090-081-29-0000	14132-1	Planned SFR	1.00	1.00	1.00
3090-081-30-0000	14132-1	Planned SFR	1.00	1.00	1.00
3090-081-31-0000	14132-1	Planned SFR	1.00	1.00	1.00
3090-081-32-0000	14132-1	Planned SFR	1.00	1.00	1.00
3090-081-33-0000	14132-1	Planned SFR	1.00	1.00	1.00
3090-081-34-0000	14132-1	Planned SFR	1.00	1.00	1.00
3090-081-35-0000	14132-1	Planned SFR	1.00	1.00	1.00
3090-081-36-0000	14132-1	Planned SFR	1.00	1.00	1.00
3090-081-37-0000	14132-1	Planned SFR	1.00	1.00	1.00
3090-081-38-0000	14132-1	Planned SFR	1.00	1.00	1.00
3090-081-39-0000	14132-1	Planned SFR	1.00	1.00	1.00
3090-081-40-0000	14132-1	Planned SFR	1.00	1.00	1.00
3090-081-41-0000	14132-1	Planned SFR	1.00	1.00	1.00
3090-081-42-0000	14132-1	Planned SFR	1.00	1.00	1.00
3090-081-43-0000	14132-1	Planned SFR	1.00	1.00	1.00
3090-081-44-0000	14132-1	Planned SFR	1.00	1.00	1.00
3090-081-45-0000	14132-1	Planned SFR	1.00	1.00	1.00
3090-081-46-0000	14132-1	Planned SFR	1.00	1.00	1.00

**City of Victorville**  
**Drainage Facilities Assessment District No. 01 (City-Wide)**  
**Fiscal Year 2024/2025 Preliminary Assessment Roll**  
**(Sorted By APN)**

APN	TRACT	LAND USE	EBU	MAXIMUM ASSESSMENT	CHARGE
3090-081-47-0000	14132-1	Planned SFR	1.00	1.00	1.00
3090-081-48-0000	14132-2	Planned SFR	1.00	1.00	1.00
3090-081-49-0000	14132-2	Planned SFR	1.00	1.00	1.00
3090-081-50-0000	14132-2	Planned SFR	1.00	1.00	1.00
3090-081-51-0000	14132-2	Planned SFR	1.00	1.00	1.00
3090-081-52-0000	14132-2	Planned SFR	1.00	1.00	1.00
3090-081-53-0000	14132-2	Planned SFR	1.00	1.00	1.00
3090-081-54-0000	14132-2	Planned SFR	1.00	1.00	1.00
3090-081-55-0000	14132-2	Planned SFR	1.00	1.00	1.00
3090-081-56-0000	14132-2	Planned SFR	1.00	1.00	1.00
3090-081-57-0000	14132-2	Planned SFR	1.00	1.00	1.00
3090-081-58-0000	14132-2	Planned SFR	1.00	1.00	1.00
3090-081-59-0000	14132-2	Planned SFR	1.00	1.00	1.00
3090-081-60-0000	14132-2	Planned SFR	1.00	1.00	1.00
3090-081-61-0000	14132-2	Planned SFR	1.00	1.00	1.00
3090-081-62-0000	14132-2	Planned SFR	1.00	1.00	1.00
3090-081-63-0000	14132-2	Planned SFR	1.00	1.00	1.00
3090-081-64-0000	14132-2	Planned SFR	1.00	1.00	1.00
3090-081-65-0000	14132-2	Planned SFR	1.00	1.00	1.00
3090-081-66-0000	14132-2	Planned SFR	1.00	1.00	1.00
3090-081-67-0000	14132-2	Planned SFR	1.00	1.00	1.00
3090-081-68-0000	14132-2	Planned SFR	1.00	1.00	1.00
3090-081-69-0000	14132-2	Planned SFR	1.00	1.00	1.00
3090-081-70-0000	14132-2	Planned SFR	1.00	1.00	1.00
3090-091-04-0000	14623	SFR	1.00	244.86	216.46
3090-091-05-0000	14623	SFR	1.00	244.86	216.46
3090-091-06-0000	14623	SFR	1.00	244.86	216.46
3090-091-07-0000	14623	SFR	1.00	244.86	216.46
3090-091-08-0000	14623	SFR	1.00	244.86	216.46
3090-091-09-0000	14623	SFR	1.00	244.86	216.46
3090-091-10-0000	14623	SFR	1.00	244.86	216.46
3090-091-11-0000	14623	SFR	1.00	244.86	216.46
3090-091-12-0000	14623	SFR	1.00	244.86	216.46
3090-091-13-0000	14623	SFR	1.00	244.86	216.46
3090-091-14-0000	14623	SFR	1.00	244.86	216.46
3090-091-15-0000	14623	SFR	1.00	244.86	216.46
3090-091-16-0000	14623	SFR	1.00	244.86	216.46
3090-091-17-0000	14623	SFR	1.00	244.86	216.46
3090-091-18-0000	14623	SFR	1.00	244.86	216.46
3090-091-19-0000	14623	SFR	1.00	244.86	216.46
3090-091-20-0000	14623	SFR	1.00	244.86	216.46
3090-091-21-0000	14623	SFR	1.00	244.86	216.46
3090-091-22-0000	14623	SFR	1.00	244.86	216.46
3090-091-23-0000	14623	SFR	1.00	244.86	216.46
3090-091-24-0000	14623	Planned SFR	1.00	1.00	1.00
3090-091-25-0000	14623	Planned SFR	1.00	1.00	1.00
3090-091-26-0000	14623	Planned SFR	1.00	1.00	1.00
3090-091-27-0000	14623	Planned SFR	1.00	1.00	1.00
3090-091-28-0000	14623	Planned SFR	1.00	1.00	1.00
3090-091-29-0000	14623	Planned SFR	1.00	1.00	1.00
3090-091-30-0000	14623	Planned SFR	1.00	1.00	1.00
3090-091-31-0000	14623	Planned SFR	1.00	1.00	1.00
3090-091-32-0000	14623	SFR	1.00	244.86	216.46
3090-091-33-0000	14623	Planned SFR	1.00	1.00	1.00
3090-091-34-0000	14623	SFR	1.00	244.86	216.46
3090-091-35-0000	14623	SFR	1.00	244.86	216.46

**City of Victorville**  
**Drainage Facilities Assessment District No. 01 (City-Wide)**  
**Fiscal Year 2024/2025 Preliminary Assessment Roll**  
**(Sorted By APN)**

APN	TRACT	LAND USE	EBU	MAXIMUM ASSESSMENT	CHARGE
3090-091-36-0000	14623	SFR	1.00	244.86	216.46
3090-091-37-0000	14623	SFR	1.00	244.86	216.46
3090-091-38-0000	14623	SFR	1.00	244.86	216.46
3090-091-39-0000	14623	SFR	1.00	244.86	216.46
3090-091-40-0000	14623	SFR	1.00	244.86	216.46
3090-091-41-0000	14623	SFR	1.00	244.86	216.46
3090-091-42-0000	14623	SFR	1.00	244.86	216.46
3090-091-43-0000	14623	SFR	1.00	244.86	216.46
3090-091-44-0000	14623	SFR	1.00	244.86	216.46
3090-091-45-0000	14623	SFR	1.00	244.86	216.46
3090-091-46-0000	14623	SFR	1.00	244.86	216.46
3090-091-47-0000	14623	SFR	1.00	244.86	216.46
3090-091-48-0000	14623	SFR	1.00	244.86	216.46
3090-091-49-0000	14623	SFR	1.00	244.86	216.46
3090-091-50-0000	14623	SFR	1.00	244.86	216.46
3090-091-51-0000	14623	SFR	1.00	244.86	216.46
3090-091-52-0000	14623	SFR	1.00	244.86	216.46
3090-091-53-0000	14623	SFR	1.00	244.86	216.46
3090-091-54-0000	14623	SFR	1.00	244.86	216.46
3090-091-55-0000	14623	SFR	1.00	244.86	216.46
3090-091-56-0000	14623	SFR	1.00	244.86	216.46
3090-091-57-0000	14623	SFR	1.00	244.86	216.46
3090-091-58-0000	14623	SFR	1.00	244.86	216.46
3090-091-59-0000	14623	SFR	1.00	244.86	216.46
3090-091-60-0000	14623	SFR	1.00	244.86	216.46
3090-091-61-0000	14623	SFR	1.00	244.86	216.46
3090-091-62-0000	14623	SFR	1.00	244.86	216.46
3090-091-63-0000	14623	SFR	1.00	244.86	216.46
3090-091-64-0000	14623	SFR	1.00	244.86	216.46
3090-091-65-0000	14623	SFR	1.00	244.86	216.46
3090-091-66-0000	14623	SFR	1.00	244.86	216.46
3090-091-67-0000	14623	SFR	1.00	244.86	216.46
3090-091-68-0000	14623	SFR	1.00	244.86	216.46
3090-091-69-0000	14623	SFR	1.00	244.86	216.46
3090-091-70-0000	14623	SFR	1.00	244.86	216.46
3090-091-71-0000	14623	SFR	1.00	244.86	216.46
3090-091-72-0000	14623	SFR	1.00	244.86	216.46
3090-091-73-0000	14623	SFR	1.00	244.86	216.46
3090-091-74-0000	14623	SFR	1.00	244.86	216.46
3090-091-75-0000	14623	SFR	1.00	244.86	216.46
3090-091-76-0000	14623	SFR	1.00	244.86	216.46
3090-091-77-0000	14623	SFR	1.00	244.86	216.46
3090-611-01-0000	16063-1	SFR	1.00	244.86	216.46
3090-611-02-0000	16063-1	SFR	1.00	244.86	216.46
3090-611-03-0000	16063-1	SFR	1.00	244.86	216.46
3090-611-04-0000	16063-1	SFR	1.00	244.86	216.46
3090-611-05-0000	16063-1	SFR	1.00	244.86	216.46
3090-611-06-0000	16063-1	SFR	1.00	244.86	216.46
3090-611-07-0000	16063-1	SFR	1.00	244.86	216.46
3090-611-08-0000	16063-1	SFR	1.00	244.86	216.46
3090-611-09-0000	16063-1	SFR	1.00	244.86	216.46
3090-611-10-0000	16063-1	SFR	1.00	244.86	216.46
3090-611-11-0000	16063-1	SFR	1.00	244.86	216.46
3090-611-12-0000	16063-1	SFR	1.00	244.86	216.46
3090-611-13-0000	16063-1	SFR	1.00	244.86	216.46
3090-611-14-0000	16063-1	SFR	1.00	244.86	216.46

**City of Victorville**  
**Drainage Facilities Assessment District No. 01 (City-Wide)**  
**Fiscal Year 2024/2025 Preliminary Assessment Roll**  
**(Sorted By APN)**

APN	TRACT	LAND USE	EBU	MAXIMUM ASSESSMENT	CHARGE
3090-611-15-0000	16063-1	SFR	1.00	244.86	216.46
3090-611-16-0000	16063-1	SFR	1.00	244.86	216.46
3090-611-17-0000	16063-1	SFR	1.00	244.86	216.46
3090-611-18-0000	16063-1	SFR	1.00	244.86	216.46
3090-611-19-0000	16063-1	SFR	1.00	244.86	216.46
3090-611-20-0000	16063-1	SFR	1.00	244.86	216.46
3090-611-21-0000	16063-1	SFR	1.00	244.86	216.46
3090-611-22-0000	16063-1	SFR	1.00	244.86	216.46
3090-611-23-0000	16063-1	SFR	1.00	244.86	216.46
3090-611-24-0000	16063-1	SFR	1.00	244.86	216.46
3090-611-25-0000	16063-1	SFR	1.00	244.86	216.46
3090-611-26-0000	16063-1	SFR	1.00	244.86	216.46
3090-611-27-0000	16063-1	SFR	1.00	244.86	216.46
3090-611-28-0000	16063-1	SFR	1.00	244.86	216.46
3090-611-29-0000	16063-1	SFR	1.00	244.86	216.46
3090-611-30-0000	16063-1	SFR	1.00	244.86	216.46
3090-611-31-0000	16063-1	SFR	1.00	244.86	216.46
3090-611-32-0000	16063-1	SFR	1.00	244.86	216.46
3090-611-33-0000	16063-1	SFR	1.00	244.86	216.46
3090-611-34-0000	16063-1	SFR	1.00	244.86	216.46
3090-611-35-0000	16063-1	SFR	1.00	244.86	216.46
3090-611-36-0000	16063-1	SFR	1.00	244.86	216.46
3090-611-37-0000	16063-1	SFR	1.00	244.86	216.46
3090-611-38-0000	16063-1	SFR	1.00	244.86	216.46
3090-611-39-0000	16063-1	SFR	1.00	244.86	216.46
3090-611-40-0000	16063-1	SFR	1.00	244.86	216.46
3090-611-41-0000	16063-1	SFR	1.00	244.86	216.46
3090-611-42-0000	16063-1	SFR	1.00	244.86	216.46
3090-611-43-0000	16063-1	SFR	1.00	244.86	216.46
3090-611-44-0000	16063-1	SFR	1.00	244.86	216.46
3090-611-45-0000	16063-1	SFR	1.00	244.86	216.46
3090-611-46-0000	16063-1	SFR	1.00	244.86	216.46
3090-611-47-0000	16063-1	SFR	1.00	244.86	216.46
3090-611-48-0000	16063-1	SFR	1.00	244.86	216.46
3090-611-49-0000	16063-1	SFR	1.00	244.86	216.46
3090-611-50-0000	16063-1	SFR	1.00	244.86	216.46
3090-611-51-0000	16063-1	SFR	1.00	244.86	216.46
3090-611-52-0000	16063-1	SFR	1.00	244.86	216.46
3090-611-53-0000	16063-1	SFR	1.00	244.86	216.46
3090-611-54-0000	16063-1	SFR	1.00	244.86	216.46
3090-611-55-0000	16063-1	SFR	1.00	244.86	216.46
3090-611-56-0000	16063-1	SFR	1.00	244.86	216.46
3090-611-57-0000	16063-1	SFR	1.00	244.86	216.46
3090-611-58-0000	16063-1	SFR	1.00	244.86	216.46
3090-611-59-0000	16063-1	SFR	1.00	244.86	216.46
3091-141-02-0000		Vac	1.00	1.00	1.00
3091-431-01-0000	16063-2	SFR	1.00	244.86	216.46
3091-431-02-0000	16063-2	SFR	1.00	244.86	216.46
3091-431-03-0000	16063-2	SFR	1.00	244.86	216.46
3091-431-04-0000	16063-2	SFR	1.00	244.86	216.46
3091-431-05-0000	16063-2	SFR	1.00	244.86	216.46
3091-431-06-0000	16063-2	SFR	1.00	244.86	216.46
3091-431-07-0000	16063-2	SFR	1.00	244.86	216.46
3091-431-08-0000	16063-2	SFR	1.00	244.86	216.46
3091-431-09-0000	16063-2	SFR	1.00	244.86	216.46
3091-431-10-0000	16063-2	SFR	1.00	244.86	216.46



**City of Victorville**  
**Drainage Facilities Assessment District No. 01 (City-Wide)**  
**Fiscal Year 2024/2025 Preliminary Assessment Roll**  
**(Sorted By APN)**

APN	TRACT	LAND USE	EBU	MAXIMUM ASSESSMENT	CHARGE
3091-431-11-0000	16063-2	SFR	1.00	244.86	216.46
3091-431-13-0000	16063-2	SFR	1.00	244.86	216.46
3091-431-14-0000	16063-2	SFR	1.00	244.86	216.46
3091-431-15-0000	16063-2	SFR	1.00	244.86	216.46
3091-431-16-0000	16063-2	SFR	1.00	244.86	216.46
3091-431-17-0000	16063-2	SFR	1.00	244.86	216.46
3091-431-18-0000	16063-2	SFR	1.00	244.86	216.46
3091-431-19-0000	16063-2	SFR	1.00	244.86	216.46
3091-431-20-0000	16063-2	SFR	1.00	244.86	216.46
3091-431-21-0000	16063-2	SFR	1.00	244.86	216.46
3091-431-22-0000	16063-2	SFR	1.00	244.86	216.46
3091-431-23-0000	16063-2	SFR	1.00	244.86	216.46
3091-431-24-0000	16063-2	SFR	1.00	244.86	216.46
3091-431-25-0000	16063-2	SFR	1.00	244.86	216.46
3091-431-26-0000	16063-2	SFR	1.00	244.86	216.46
3091-431-27-0000	16063-2	SFR	1.00	244.86	216.46
3091-431-28-0000	16063-2	SFR	1.00	244.86	216.46
3091-431-29-0000	16063-2	SFR	1.00	244.86	216.46
3091-431-30-0000	16063-2	SFR	1.00	244.86	216.46
3091-431-31-0000	16063-2	SFR	1.00	244.86	216.46
3091-431-32-0000	16063-2	SFR	1.00	244.86	216.46
3091-431-33-0000	16063-2	SFR	1.00	244.86	216.46
3091-431-34-0000	16063-2	SFR	1.00	244.86	216.46
3091-431-35-0000	16063-2	SFR	1.00	244.86	216.46
3091-431-36-0000	16063-2	SFR	1.00	244.86	216.46
3091-431-37-0000	16063-2	SFR	1.00	244.86	216.46
3091-431-38-0000	16063-2	SFR	1.00	244.86	216.46
3091-431-39-0000	16063-2	SFR	1.00	244.86	216.46
3091-431-40-0000	16063-2	SFR	1.00	244.86	216.46
3091-431-41-0000	16063-2	SFR	1.00	244.86	216.46
3091-431-42-0000	16063-2	SFR	1.00	244.86	216.46
3091-431-43-0000	16063-2	SFR	1.00	244.86	216.46
3091-431-44-0000	16063-2	SFR	1.00	244.86	216.46
3091-431-45-0000	16063-2	SFR	1.00	244.86	216.46
3091-431-46-0000	16063-2	SFR	1.00	244.86	216.46
3091-431-47-0000	16063-2	SFR	1.00	244.86	216.46
3091-431-48-0000	16063-2	SFR	1.00	244.86	216.46
3091-431-49-0000	16063-2	SFR	1.00	244.86	216.46
3091-431-56-0000		SFR	1.00	244.86	216.46
3091-431-57-0000		SFR	1.00	244.86	216.46
3091-431-58-0000		SFR	1.00	244.86	216.46
3091-431-60-0000		SFR	1.00	244.86	216.46
3091-481-01-0000	16063-3	SFR	1.00	244.86	216.46
3091-481-02-0000	16063-3	SFR	1.00	244.86	216.46
3091-481-03-0000	16063-3	SFR	1.00	244.86	216.46
3091-481-04-0000	16063-3	SFR	1.00	244.86	216.46
3091-481-05-0000	16063-3	SFR	1.00	244.86	216.46
3091-481-06-0000	16063-3	SFR	1.00	244.86	216.46
3091-481-07-0000	16063-3	SFR	1.00	244.86	216.46
3091-481-08-0000	16063-3	SFR	1.00	244.86	216.46
3091-481-09-0000	16063-3	SFR	1.00	244.86	216.46
3091-481-10-0000	16063-3	SFR	1.00	244.86	216.46
3091-481-11-0000	16063-3	SFR	1.00	244.86	216.46
3091-481-12-0000	16063-3	SFR	1.00	244.86	216.46
3091-481-13-0000	16063-3	SFR	1.00	244.86	216.46
3091-481-14-0000	16063-3	SFR	1.00	244.86	216.46

**City of Victorville**  
**Drainage Facilities Assessment District No. 01 (City-Wide)**  
**Fiscal Year 2024/2025 Preliminary Assessment Roll**  
**(Sorted By APN)**

APN	TRACT	LAND USE	EBU	MAXIMUM ASSESSMENT	CHARGE
3091-481-15-0000	16063-3	SFR	1.00	244.86	216.46
3091-481-16-0000	16063-3	SFR	1.00	244.86	216.46
3091-481-17-0000	16063-3	SFR	1.00	244.86	216.46
3091-481-18-0000	16063-3	SFR	1.00	244.86	216.46
3091-481-19-0000	16063-3	SFR	1.00	244.86	216.46
3091-481-20-0000	16063-3	SFR	1.00	244.86	216.46
3091-481-21-0000	16063-3	SFR	1.00	244.86	216.46
3091-481-22-0000	16063-3	SFR	1.00	244.86	216.46
3091-481-23-0000	16063-3	SFR	1.00	244.86	216.46
3091-481-24-0000	16063-3	SFR	1.00	244.86	216.46
3091-481-25-0000	16063-3	SFR	1.00	244.86	216.46
3091-481-26-0000	16063-3	SFR	1.00	244.86	216.46
3091-481-27-0000	16063-3	SFR	1.00	244.86	216.46
3091-481-28-0000	16063-3	SFR	1.00	244.86	216.46
3091-481-29-0000	16063-3	SFR	1.00	244.86	216.46
3091-481-30-0000	16063-3	SFR	1.00	244.86	216.46
3091-481-31-0000	16063-3	SFR	1.00	244.86	216.46
3091-481-32-0000	16063-3	SFR	1.00	244.86	216.46
3091-481-33-0000	16063-3	SFR	1.00	244.86	216.46
3091-481-34-0000	16063-3	SFR	1.00	244.86	216.46
3091-481-35-0000	16063-3	SFR	1.00	244.86	216.46
3091-481-36-0000	16063-3	SFR	1.00	244.86	216.46
3091-491-01-0000	16063-3	SFR	1.00	244.86	216.46
3091-491-02-0000	16063-3	SFR	1.00	244.86	216.46
3091-491-03-0000	16063-3	SFR	1.00	244.86	216.46
3091-491-04-0000	16063-3	SFR	1.00	244.86	216.46
3091-491-05-0000	16063-3	SFR	1.00	244.86	216.46
3091-491-06-0000	16063-3	SFR	1.00	244.86	216.46
3091-491-07-0000	16063-3	SFR	1.00	244.86	216.46
3091-491-08-0000	16063-3	SFR	1.00	244.86	216.46
3091-491-09-0000	16063-3	SFR	1.00	244.86	216.46
3091-491-10-0000	16063-3	SFR	1.00	244.86	216.46
3091-491-11-0000	16063-3	SFR	1.00	244.86	216.46
3091-491-12-0000	16063-3	SFR	1.00	244.86	216.46
3091-491-13-0000	16063-3	SFR	1.00	244.86	216.46
3091-491-14-0000	16063-3	SFR	1.00	244.86	216.46
3091-491-15-0000	16063-3	SFR	1.00	244.86	216.46
3091-491-16-0000	16063-3	SFR	1.00	244.86	216.46
3091-491-17-0000	16063-3	SFR	1.00	244.86	216.46
3091-491-18-0000	16063-3	SFR	1.00	244.86	216.46
3091-491-19-0000	16063-3	SFR	1.00	244.86	216.46
3091-491-20-0000	16063-3	SFR	1.00	244.86	216.46
3091-491-21-0000	16063-3	SFR	1.00	244.86	216.46
3091-491-22-0000	16063-3	SFR	1.00	244.86	216.46
3091-491-23-0000	16063-3	SFR	1.00	244.86	216.46
3091-491-24-0000	16063-3	SFR	1.00	244.86	216.46
3091-491-25-0000	16063-3	SFR	1.00	244.86	216.46
3091-491-26-0000	16063-3	SFR	1.00	244.86	216.46
3091-491-27-0000	16063-3	SFR	1.00	244.86	216.46
3094-331-07-0000	15186-5	SFR	1.00	244.86	216.46
3094-331-08-0000	15186-5	SFR	1.00	244.86	216.46
3094-331-09-0000	15186-5	SFR	1.00	244.86	216.46
3094-331-10-0000	15186-5	SFR	1.00	244.86	216.46
3094-331-11-0000	15186-5	SFR	1.00	244.86	216.46
3094-331-12-0000	15186-5	SFR	1.00	244.86	216.46
3094-331-13-0000	15186-5	SFR	1.00	244.86	216.46

**City of Victorville**  
**Drainage Facilities Assessment District No. 01 (City-Wide)**  
**Fiscal Year 2024/2025 Preliminary Assessment Roll**  
**(Sorted By APN)**

APN	TRACT	LAND USE	EBU	MAXIMUM ASSESSMENT	CHARGE
3094-331-14-0000	15186-5	SFR	1.00	244.86	216.46
3094-331-20-0000	15186-6	SFR	1.00	244.86	216.46
3094-331-21-0000	15186-6	SFR	1.00	244.86	216.46
3094-331-22-0000	15186-6	SFR	1.00	244.86	216.46
3094-331-23-0000	15186-6	SFR	1.00	244.86	216.46
3094-331-24-0000	15186-6	SFR	1.00	244.86	216.46
3094-331-25-0000	15186-6	SFR	1.00	244.86	216.46
3094-331-26-0000	15186-6	SFR	1.00	244.86	216.46
3094-331-27-0000	15186-6	SFR	1.00	244.86	216.46
3094-331-28-0000	15186-6	SFR	1.00	244.86	216.46
3094-331-29-0000	15186-6	SFR	1.00	244.86	216.46
3094-331-30-0000	15186-6	SFR	1.00	244.86	216.46
3094-331-31-0000	15186-6	SFR	1.00	244.86	216.46
3094-331-32-0000	15186-6	SFR	1.00	244.86	216.46
3094-331-33-0000	15186-6	SFR	1.00	244.86	216.46
3094-331-34-0000	15186-6	SFR	1.00	244.86	216.46
3094-331-35-0000	15186-6	SFR	1.00	244.86	216.46
3094-331-42-0000	16713	SFR	1.00	244.86	216.46
3094-331-43-0000	16713	SFR	1.00	244.86	216.46
3094-331-44-0000	16713	SFR	1.00	244.86	216.46
3094-331-45-0000	16713	SFR	1.00	244.86	216.46
3094-331-46-0000	16713	SFR	1.00	244.86	216.46
3094-331-47-0000	16713	SFR	1.00	244.86	216.46
3094-331-48-0000	16713	SFR	1.00	244.86	216.46
3094-331-49-0000	16713	SFR	1.00	244.86	216.46
3094-331-50-0000	16713	SFR	1.00	244.86	216.46
3094-331-51-0000	16713	SFR	1.00	244.86	216.46
3094-331-52-0000	16713	SFR	1.00	244.86	216.46
3094-331-53-0000	16713	SFR	1.00	244.86	216.46
3094-331-54-0000	16713	SFR	1.00	244.86	216.46
3094-331-55-0000	16713	SFR	1.00	244.86	216.46
3094-331-56-0000	16713	SFR	1.00	244.86	216.46
3094-331-57-0000	16713	SFR	1.00	244.86	216.46
3094-332-01-0000	15186-7	SFR	1.00	244.86	216.46
3094-332-02-0000	15186-7	SFR	1.00	244.86	216.46
3094-332-03-0000	15186-7	SFR	1.00	244.86	216.46
3094-332-04-0000	15186-7	SFR	1.00	244.86	216.46
3094-332-05-0000	15186-7	SFR	1.00	244.86	216.46
3094-332-06-0000	15186-7	SFR	1.00	244.86	216.46
3094-332-07-0000	15186-7	SFR	1.00	244.86	216.46
3094-332-08-0000	15186-7	SFR	1.00	244.86	216.46
3094-341-03-0000	15186-4	SFR	1.00	244.86	216.46
3094-341-04-0000	15186-4	SFR	1.00	244.86	216.46
3094-341-05-0000	15186-4	SFR	1.00	244.86	216.46
3094-341-06-0000	15186-4	SFR	1.00	244.86	216.46
3094-341-07-0000	15186-4	SFR	1.00	244.86	216.46
3094-341-08-0000	15186-4	SFR	1.00	244.86	216.46
3094-341-09-0000	15186-4	SFR	1.00	244.86	216.46
3094-341-10-0000	15186-4	SFR	1.00	244.86	216.46
3094-341-11-0000	15186-4	SFR	1.00	244.86	216.46
3094-341-12-0000	15186-4	SFR	1.00	244.86	216.46
3094-341-13-0000	15186-4	SFR	1.00	244.86	216.46
3094-341-14-0000	15186-4	SFR	1.00	244.86	216.46
3094-341-15-0000	15186-4	SFR	1.00	244.86	216.46
3094-341-16-0000	15186-4	SFR	1.00	244.86	216.46
3094-341-17-0000	15186-4	SFR	1.00	244.86	216.46

**City of Victorville**  
**Drainage Facilities Assessment District No. 01 (City-Wide)**  
**Fiscal Year 2024/2025 Preliminary Assessment Roll**  
**(Sorted By APN)**

APN	TRACT	LAND USE	EBU	MAXIMUM ASSESSMENT	CHARGE
3094-341-18-0000	15186-4	SFR	1.00	244.86	216.46
3094-341-19-0000	15186-4	SFR	1.00	244.86	216.46
3094-341-20-0000	15186-4	SFR	1.00	244.86	216.46
3094-341-21-0000	15186-4	SFR	1.00	244.86	216.46
3094-341-22-0000	15186-4	SFR	1.00	244.86	216.46
3094-341-23-0000	15186-4	SFR	1.00	244.86	216.46
3094-341-24-0000	15186-4	SFR	1.00	244.86	216.46
3094-341-25-0000	15186-4	SFR	1.00	244.86	216.46
3094-341-26-0000	15186-4	SFR	1.00	244.86	216.46
3094-341-27-0000	15186-4	SFR	1.00	244.86	216.46
3094-341-28-0000	15186-4	SFR	1.00	244.86	216.46
3094-341-29-0000	15186-4	SFR	1.00	244.86	216.46
3094-341-30-0000	15186-4	SFR	1.00	244.86	216.46
3094-341-31-0000	15186-4	SFR	1.00	244.86	216.46
3094-341-32-0000	15186-4	SFR	1.00	244.86	216.46
3094-341-33-0000	15186-4	SFR	1.00	244.86	216.46
3094-341-38-0000	15186-5	SFR	1.00	244.86	216.46
3094-341-39-0000	15186-5	SFR	1.00	244.86	216.46
3094-341-40-0000	15186-5	SFR	1.00	244.86	216.46
3094-341-41-0000	15186-5	SFR	1.00	244.86	216.46
3094-342-01-0000	15186-6	SFR	1.00	244.86	216.46
3094-342-02-0000	15186-6	SFR	1.00	244.86	216.46
3094-342-03-0000	15186-6	SFR	1.00	244.86	216.46
3094-342-04-0000	15186-6	SFR	1.00	244.86	216.46
3094-342-05-0000	15186-6	SFR	1.00	244.86	216.46
3094-342-06-0000	15186-6	SFR	1.00	244.86	216.46
3094-342-07-0000	15186-6	SFR	1.00	244.86	216.46
3094-342-08-0000	15186-6	SFR	1.00	244.86	216.46
3094-342-09-0000	15186-6	SFR	1.00	244.86	216.46
3094-342-10-0000	15186-6	SFR	1.00	244.86	216.46
3094-342-11-0000	15186-6	SFR	1.00	244.86	216.46
3094-342-12-0000	15186-6	SFR	1.00	244.86	216.46
3094-342-13-0000	15186-6	SFR	1.00	244.86	216.46
3094-342-14-0000	15186-6	SFR	1.00	244.86	216.46
3094-342-15-0000	15186-6	SFR	1.00	244.86	216.46
3094-342-16-0000	15186-6	SFR	1.00	244.86	216.46
3094-342-17-0000	15186-6	SFR	1.00	244.86	216.46
3094-342-18-0000	15186-6	SFR	1.00	244.86	216.46
3094-342-19-0000	15186-6	SFR	1.00	244.86	216.46
3094-342-20-0000	15186-6	SFR	1.00	244.86	216.46
3094-342-21-0000	15186-6	SFR	1.00	244.86	216.46
3094-342-22-0000	15186-6	SFR	1.00	244.86	216.46
3094-342-23-0000	15186-6	SFR	1.00	244.86	216.46
3094-342-24-0000	15186-6	SFR	1.00	244.86	216.46
3094-342-25-0000	15186-6	SFR	1.00	244.86	216.46
3094-342-26-0000	15186-6	SFR	1.00	244.86	216.46
3094-342-27-0000	15186-6	SFR	1.00	244.86	216.46
3094-342-28-0000	15186-6	SFR	1.00	244.86	216.46
3094-342-33-0000	15186-6	SFR	1.00	244.86	216.46
3094-343-01-0000	15186-7	SFR	1.00	244.86	216.46
3094-343-02-0000	15186-7	SFR	1.00	244.86	216.46
3094-343-03-0000	15186-7	SFR	1.00	244.86	216.46
3094-343-04-0000	15186-7	SFR	1.00	244.86	216.46
3094-343-05-0000	15186-7	SFR	1.00	244.86	216.46
3094-343-06-0000	15186-7	SFR	1.00	244.86	216.46
3094-343-07-0000	15186-7	SFR	1.00	244.86	216.46

**City of Victorville**  
**Drainage Facilities Assessment District No. 01 (City-Wide)**  
**Fiscal Year 2024/2025 Preliminary Assessment Roll**  
**(Sorted By APN)**

APN	TRACT	LAND USE	EBU	MAXIMUM ASSESSMENT	CHARGE
3094-343-08-0000	15186-7	SFR	1.00	244.86	216.46
3094-343-09-0000	15186-7	SFR	1.00	244.86	216.46
3094-344-01-0000	15186-7	SFR	1.00	244.86	216.46
3094-344-02-0000	15186-7	SFR	1.00	244.86	216.46
3094-344-03-0000	15186-7	SFR	1.00	244.86	216.46
3094-344-04-0000	15186-7	SFR	1.00	244.86	216.46
3094-344-05-0000	15186-7	SFR	1.00	244.86	216.46
3094-344-06-0000	15186-7	SFR	1.00	244.86	216.46
3094-344-07-0000	15186-7	SFR	1.00	244.86	216.46
3094-344-08-0000	15186-7	SFR	1.00	244.86	216.46
3094-344-09-0000	15186-7	SFR	1.00	244.86	216.46
3094-353-01-0000	15186-7	SFR	1.00	244.86	216.46
3094-353-02-0000	15186-7	SFR	1.00	244.86	216.46
3094-353-03-0000	15186-7	SFR	1.00	244.86	216.46
3094-353-04-0000	15186-7	SFR	1.00	244.86	216.46
3094-353-05-0000	15186-7	SFR	1.00	244.86	216.46
3094-353-06-0000	15186-7	SFR	1.00	244.86	216.46
3094-353-07-0000	15186-7	SFR	1.00	244.86	216.46
3094-353-08-0000	15186-7	SFR	1.00	244.86	216.46
3094-353-09-0000	15186-7	SFR	1.00	244.86	216.46
3094-353-10-0000	15186-7	SFR	1.00	244.86	216.46
3094-353-11-0000	15186-7	SFR	1.00	244.86	216.46
3094-353-12-0000	15186-7	SFR	1.00	244.86	216.46
3094-353-13-0000	15186-7	SFR	1.00	244.86	216.46
3094-353-14-0000	15186-7	SFR	1.00	244.86	216.46
3096-302-01-0000	16853	SFR	1.00	244.86	216.46
3096-302-02-0000	16853	SFR	1.00	244.86	216.46
3096-302-03-0000	16853	SFR	1.00	244.86	216.46
3096-302-04-0000	16853	SFR	1.00	244.86	216.46
3096-302-05-0000	16853	SFR	1.00	244.86	216.46
3096-302-06-0000	16853	SFR	1.00	244.86	216.46
3096-302-07-0000	16853	SFR	1.00	244.86	216.46
3096-302-08-0000	16853	SFR	1.00	244.86	216.46
3096-302-09-0000	16853	SFR	1.00	244.86	216.46
3096-302-10-0000	16853	SFR	1.00	244.86	216.46
3096-302-11-0000	16853	SFR	1.00	244.86	216.46
3096-302-12-0000	16853	SFR	1.00	244.86	216.46
3096-302-13-0000	16853	SFR	1.00	244.86	216.46
3096-302-14-0000	16853	SFR	1.00	244.86	216.46
3096-302-15-0000	16853	SFR	1.00	244.86	216.46
3096-302-16-0000	16853	SFR	1.00	244.86	216.46
3096-302-17-0000	16853	SFR	1.00	244.86	216.46
3096-302-18-0000	16853	SFR	1.00	244.86	216.46
3096-302-19-0000	16853	SFR	1.00	244.86	216.46
3096-302-20-0000	16853	SFR	1.00	244.86	216.46
3096-302-21-0000	16853	SFR	1.00	244.86	216.46
3096-302-22-0000	16853	SFR	1.00	244.86	216.46
3096-302-23-0000	16853	SFR	1.00	244.86	216.46
3096-302-24-0000	16853	SFR	1.00	244.86	216.46
3096-302-25-0000	16853	SFR	1.00	244.86	216.46
3096-302-26-0000	16853	SFR	1.00	244.86	216.46
3096-302-27-0000	16853	SFR	1.00	244.86	216.46
3096-302-28-0000	16853	SFR	1.00	244.86	216.46
3096-302-29-0000	16853	SFR	1.00	244.86	216.46
3096-302-30-0000	16853	SFR	1.00	244.86	216.46
3096-302-31-0000	16853	SFR	1.00	244.86	216.46

**City of Victorville**  
**Drainage Facilities Assessment District No. 01 (City-Wide)**  
**Fiscal Year 2024/2025 Preliminary Assessment Roll**  
**(Sorted By APN)**

APN	TRACT	LAND USE	EBU	MAXIMUM ASSESSMENT	CHARGE
3096-302-32-0000	16853	SFR	1.00	244.86	216.46
3096-302-33-0000	16853	SFR	1.00	244.86	216.46
3096-302-34-0000	16853	SFR	1.00	244.86	216.46
3096-302-35-0000	16853	SFR	1.00	244.86	216.46
3096-302-36-0000	16853	SFR	1.00	244.86	216.46
3096-302-37-0000	16853	SFR	1.00	244.86	216.46
3096-302-38-0000	16853	SFR	1.00	244.86	216.46
3096-302-39-0000	16853	SFR	1.00	244.86	216.46
3096-302-40-0000	16853	SFR	1.00	244.86	216.46
3096-302-41-0000	16853	SFR	1.00	244.86	216.46
3096-302-42-0000	16853	SFR	1.00	244.86	216.46
3096-302-43-0000	16853	SFR	1.00	244.86	216.46
3096-302-44-0000	16853	SFR	1.00	244.86	216.46
3096-302-45-0000	16853	SFR	1.00	244.86	216.46
3096-302-46-0000	16853	SFR	1.00	244.86	216.46
3096-302-47-0000	16853	SFR	1.00	244.86	216.46
3096-302-48-0000	16853	SFR	1.00	244.86	216.46
3096-302-49-0000	16853	SFR	1.00	244.86	216.46
3096-302-50-0000	16853	SFR	1.00	244.86	216.46
3096-302-51-0000	16853	SFR	1.00	244.86	216.46
3096-302-52-0000	16853	SFR	1.00	244.86	216.46
3096-302-53-0000	16853	SFR	1.00	244.86	216.46
3096-302-54-0000	16853	SFR	1.00	244.86	216.46
3096-302-55-0000	16853	SFR	1.00	244.86	216.46
3096-302-56-0000	16853	SFR	1.00	244.86	216.46
3096-302-57-0000	16853	SFR	1.00	244.86	216.46
3096-302-58-0000	16853	SFR	1.00	244.86	216.46
3096-302-59-0000	16853	SFR	1.00	244.86	216.46
3096-302-60-0000	16853	SFR	1.00	244.86	216.46
3096-302-61-0000	16853	SFR	1.00	244.86	216.46
3096-302-62-0000	16853	SFR	1.00	244.86	216.46
3096-302-63-0000	16853	SFR	1.00	244.86	216.46
3096-302-64-0000	16853	SFR	1.00	244.86	216.46
3096-302-65-0000	16853	SFR	1.00	244.86	216.46
3096-302-66-0000	16853	SFR	1.00	244.86	216.46
3096-302-67-0000	16853	SFR	1.00	244.86	216.46
3096-302-68-0000	16853	SFR	1.00	244.86	216.46
3096-302-69-0000	16853	SFR	1.00	244.86	216.46
3096-302-70-0000	16853	SFR	1.00	244.86	216.46
3096-302-71-0000	16853	SFR	1.00	244.86	216.46
3096-302-72-0000	16853	SFR	1.00	244.86	216.46
3096-302-73-0000	16853	SFR	1.00	244.86	216.46
3096-302-74-0000	16853	SFR	1.00	244.86	216.46
3096-302-75-0000	16853	SFR	1.00	244.86	216.46
3096-302-76-0000	16853	SFR	1.00	244.86	216.46
3096-302-77-0000	16853	SFR	1.00	244.86	216.46
3096-302-78-0000	16853	SFR	1.00	244.86	216.46
3096-302-79-0000	16853	SFR	1.00	244.86	216.46
3096-302-80-0000	16853	SFR	1.00	244.86	216.46
3096-302-81-0000	16853	SFR	1.00	244.86	216.46
3096-302-82-0000	16853	SFR	1.00	244.86	216.46
3096-302-83-0000	16853	SFR	1.00	244.86	216.46
3096-302-84-0000	16853	SFR	1.00	244.86	216.46
3096-302-85-0000	16853	SFR	1.00	244.86	216.46
3096-302-86-0000	16853	SFR	1.00	244.86	216.46
3103-421-03-0000		Planned SFR	1.00	1.00	1.00

**City of Victorville**  
**Drainage Facilities Assessment District No. 01 (City-Wide)**  
**Fiscal Year 2024/2025 Preliminary Assessment Roll**  
**(Sorted By APN)**

APN	TRACT	LAND USE	EBU	MAXIMUM ASSESSMENT	CHARGE
3103-461-06-0000		Planned SFR	1.00	1.00	1.00
3103-783-01-0000	16677	Planned SFR	1.00	1.00	1.00
3103-783-02-0000	16677	Planned SFR	1.00	1.00	1.00
3103-783-03-0000	16677	Planned SFR	1.00	1.00	1.00
3103-783-04-0000	16677	Planned SFR	1.00	1.00	1.00
3103-783-05-0000	16677	Planned SFR	1.00	1.00	1.00
3103-783-06-0000	16677	Planned SFR	1.00	1.00	1.00
3103-783-07-0000	16677	SFR	1.00	244.86	216.46
3103-783-08-0000	16677	Planned SFR	1.00	1.00	1.00
3103-783-09-0000	16677	Planned SFR	1.00	1.00	1.00
3103-783-10-0000	16677	Planned SFR	1.00	1.00	1.00
3103-783-11-0000	16677	Planned SFR	1.00	1.00	1.00
3103-783-12-0000	16677	Planned SFR	1.00	1.00	1.00
3103-783-13-0000	16677	Planned SFR	1.00	1.00	1.00
3103-783-14-0000	16677	Planned SFR	1.00	1.00	1.00
3103-783-15-0000	16677	Planned SFR	1.00	1.00	1.00
3103-783-16-0000	16677	Planned SFR	1.00	1.00	1.00
3103-783-17-0000	16677	Planned SFR	1.00	1.00	1.00
3103-783-18-0000	16677	Planned SFR	1.00	1.00	1.00
3103-783-19-0000	16677	Planned SFR	1.00	1.00	1.00
3103-783-20-0000	16677	Planned SFR	1.00	1.00	1.00
3103-783-21-0000	16677	Planned SFR	1.00	1.00	1.00
3103-783-22-0000	16677	Planned SFR	1.00	1.00	1.00
3103-783-23-0000	16677	SFR	1.00	244.86	216.46
3103-783-24-0000	16677	SFR	1.00	244.86	216.46
3103-783-25-0000	16677	SFR	1.00	244.86	216.46
3103-783-26-0000	16677	SFR	1.00	244.86	216.46
3103-783-27-0000	16677	SFR	1.00	244.86	216.46
3103-783-28-0000	16677	SFR	1.00	244.86	216.46
3103-783-29-0000	16677	SFR	1.00	244.86	216.46
3103-783-30-0000	16677	Planned SFR	1.00	1.00	1.00
3103-783-31-0000	16677	Planned SFR	1.00	1.00	1.00
3103-783-32-0000	16677	Planned SFR	1.00	1.00	1.00
3103-783-33-0000	16677	Planned SFR	1.00	1.00	1.00
3103-783-34-0000	16677	Planned SFR	1.00	1.00	1.00
3103-783-35-0000	16677	Planned SFR	1.00	1.00	1.00
3103-783-36-0000	16677	Planned SFR	1.00	1.00	1.00
3103-783-37-0000	16677	Planned SFR	1.00	1.00	1.00
3103-783-38-0000	16677	Planned SFR	1.00	1.00	1.00
3103-783-39-0000	16677	Planned SFR	1.00	1.00	1.00
3103-783-40-0000	16677	Planned SFR	1.00	1.00	1.00
3103-783-41-0000	16677	Planned SFR	1.00	1.00	1.00
3103-784-01-0000	16677	SFR	1.00	244.86	216.46
3103-784-02-0000	16677	SFR	1.00	244.86	216.46
3103-784-03-0000	16677	SFR	1.00	244.86	216.46
3103-784-04-0000	16677	SFR	1.00	244.86	216.46
3103-784-05-0000	16677	SFR	1.00	244.86	216.46
3103-784-06-0000	16677	SFR	1.00	244.86	216.46
3103-784-07-0000	16677	SFR	1.00	244.86	216.46
3103-784-08-0000	16677	SFR	1.00	244.86	216.46
3103-784-09-0000	16677	SFR	1.00	244.86	216.46
3103-784-10-0000	16677	SFR	1.00	244.86	216.46
3103-784-11-0000	16677	SFR	1.00	244.86	216.46
3103-784-12-0000	16677	SFR	1.00	244.86	216.46
3103-784-13-0000	16677	SFR	1.00	244.86	216.46
3103-784-14-0000	16677	SFR	1.00	244.86	216.46



**City of Victorville**  
**Drainage Facilities Assessment District No. 01 (City-Wide)**  
**Fiscal Year 2024/2025 Preliminary Assessment Roll**  
**(Sorted By APN)**

APN	TRACT	LAND USE	EBU	MAXIMUM ASSESSMENT	CHARGE
3103-784-15-0000	16677	SFR	1.00	244.86	216.46
3103-784-16-0000	16677	SFR	1.00	244.86	216.46
3103-784-17-0000	16677	SFR	1.00	244.86	216.46
3103-784-18-0000	16677	SFR	1.00	244.86	216.46
3103-784-19-0000	16677	Planned SFR	1.00	1.00	1.00
3103-784-20-0000	16677	Planned SFR	1.00	1.00	1.00
3103-784-21-0000	16677	Planned SFR	1.00	1.00	1.00
3103-784-22-0000	16677	Planned SFR	1.00	1.00	1.00
3103-784-23-0000	16677	Planned SFR	1.00	1.00	1.00
3103-784-24-0000	16677	Planned SFR	1.00	1.00	1.00
3103-784-25-0000	16677	Planned SFR	1.00	1.00	1.00
3103-784-26-0000	16677	Planned SFR	1.00	1.00	1.00
3103-784-27-0000	16677	Planned SFR	1.00	1.00	1.00
3103-784-28-0000	16677	Planned SFR	1.00	1.00	1.00
3103-784-29-0000	16677	Planned SFR	1.00	1.00	1.00
3103-784-30-0000	16677	Planned SFR	1.00	1.00	1.00
3103-784-31-0000	16677	Planned SFR	1.00	1.00	1.00
3103-784-32-0000	16677	Planned SFR	1.00	1.00	1.00
3103-784-33-0000	16677	Planned SFR	1.00	1.00	1.00
3103-784-34-0000	16677	Planned SFR	1.00	1.00	1.00
3103-784-35-0000	16677	Planned SFR	1.00	1.00	1.00
3103-784-36-0000	16677	SFR	1.00	244.86	216.46
3103-784-37-0000	16677	SFR	1.00	244.86	216.46
3103-784-38-0000	16677	SFR	1.00	244.86	216.46
3103-784-39-0000	16677	SFR	1.00	244.86	216.46
3103-784-40-0000	16677	SFR	1.00	244.86	216.46
3103-784-41-0000	16677	SFR	1.00	244.86	216.46
3103-784-42-0000	16677	SFR	1.00	244.86	216.46
3103-784-43-0000	16677	SFR	1.00	244.86	216.46
3103-784-44-0000	16677	Planned SFR	1.00	1.00	1.00
3103-784-45-0000	16677	Planned SFR	1.00	1.00	1.00
3103-784-46-0000	16677	Planned SFR	1.00	1.00	1.00
3103-784-47-0000	16677	Planned SFR	1.00	1.00	1.00
3103-784-48-0000	16677	Planned SFR	1.00	1.00	1.00
3103-784-49-0000	16677	Planned SFR	1.00	1.00	1.00
3103-784-50-0000	16677	Planned SFR	1.00	1.00	1.00
3103-784-51-0000	16677	Planned SFR	1.00	1.00	1.00
3103-784-52-0000	16677	Planned SFR	1.00	1.00	1.00
3103-784-53-0000	16677	SFR	1.00	244.86	216.46
3103-784-54-0000	16677	SFR	1.00	244.86	216.46
3103-784-55-0000	16677	SFR	1.00	244.86	216.46
3103-784-56-0000	16677	SFR	1.00	244.86	216.46
3103-784-57-0000	16677	SFR	1.00	244.86	216.46
3103-784-58-0000	16677	SFR	1.00	244.86	216.46
3103-784-59-0000	16677	SFR	1.00	244.86	216.46
3103-784-60-0000	16677	SFR	1.00	244.86	216.46
3103-784-61-0000	16677	SFR	1.00	244.86	216.46
3103-793-01-0000	16677	SFR	1.00	244.86	216.46
3103-793-02-0000	16677	SFR	1.00	244.86	216.46
3103-793-03-0000	16677	SFR	1.00	244.86	216.46
3103-793-04-0000	16677	SFR	1.00	244.86	216.46
3103-793-05-0000	16677	SFR	1.00	244.86	216.46
3103-793-06-0000	16677	SFR	1.00	244.86	216.46
3103-793-07-0000	16677	SFR	1.00	244.86	216.46
3103-793-08-0000	16677	SFR	1.00	244.86	216.46
3103-793-09-0000	16677	SFR	1.00	244.86	216.46

**City of Victorville**  
**Drainage Facilities Assessment District No. 01 (City-Wide)**  
**Fiscal Year 2024/2025 Preliminary Assessment Roll**  
**(Sorted By APN)**

APN	TRACT	LAND USE	EBU	MAXIMUM ASSESSMENT	CHARGE
3103-793-10-0000	16677	SFR	1.00	244.86	216.46
3103-793-11-0000	16677	SFR	1.00	244.86	216.46
3103-793-12-0000	16677	SFR	1.00	244.86	216.46
3103-793-13-0000	16677	SFR	1.00	244.86	216.46
3103-793-14-0000	16677	SFR	1.00	244.86	216.46
3103-793-15-0000	16677	SFR	1.00	244.86	216.46
3103-793-16-0000	16677	SFR	1.00	244.86	216.46
3103-793-17-0000	16677	SFR	1.00	244.86	216.46
3103-793-18-0000	16677	SFR	1.00	244.86	216.46
3103-793-19-0000	16677	SFR	1.00	244.86	216.46
3103-793-20-0000	16677	SFR	1.00	244.86	216.46
3103-793-21-0000	16677	SFR	1.00	244.86	216.46
3103-793-22-0000	16677	SFR	1.00	244.86	216.46
3103-793-23-0000	16677	SFR	1.00	244.86	216.46
3103-793-24-0000	16677	SFR	1.00	244.86	216.46
3103-793-25-0000	16677	SFR	1.00	244.86	216.46
3103-793-26-0000	16677	SFR	1.00	244.86	216.46
3103-793-27-0000	16677	SFR	1.00	244.86	216.46
3103-793-28-0000	16677	SFR	1.00	244.86	216.46
3103-793-29-0000	16677	SFR	1.00	244.86	216.46
3103-793-30-0000	16677	SFR	1.00	244.86	216.46
3103-793-31-0000	16677	SFR	1.00	244.86	216.46
3103-793-32-0000	16677	SFR	1.00	244.86	216.46
3103-793-33-0000	16677	SFR	1.00	244.86	216.46
3103-793-34-0000	16677	SFR	1.00	244.86	216.46
3103-793-35-0000	16677	SFR	1.00	244.86	216.46
3103-793-36-0000	16677	SFR	1.00	244.86	216.46
3103-793-37-0000	16677	SFR	1.00	244.86	216.46
3103-793-38-0000	16677	SFR	1.00	244.86	216.46
3103-793-39-0000	16677	SFR	1.00	244.86	216.46
3103-793-40-0000	16677	SFR	1.00	244.86	216.46
3103-793-41-0000	16677	SFR	1.00	244.86	216.46
3103-793-42-0000	16677	SFR	1.00	244.86	216.46
3103-793-43-0000	16677	SFR	1.00	244.86	216.46
3103-793-44-0000	16677	SFR	1.00	244.86	216.46
3103-793-45-0000	16677	SFR	1.00	244.86	216.46
3103-793-46-0000	16677	SFR	1.00	244.86	216.46
3103-793-47-0000	16677	SFR	1.00	244.86	216.46
3103-793-48-0000	16677	SFR	1.00	244.86	216.46
3103-793-49-0000	16677	SFR	1.00	244.86	216.46
3103-793-50-0000	16677	SFR	1.00	244.86	216.46
3103-793-51-0000	16677	SFR	1.00	244.86	216.46
3103-793-52-0000	16677	SFR	1.00	244.86	216.46
3103-793-53-0000	16677	SFR	1.00	244.86	216.46
3103-793-54-0000	16677	SFR	1.00	244.86	216.46
3103-793-55-0000	16677	SFR	1.00	244.86	216.46
3103-793-56-0000	16677	SFR	1.00	244.86	216.46
3103-793-57-0000	16677	SFR	1.00	244.86	216.46
3103-793-58-0000	16677	SFR	1.00	244.86	216.46
3103-793-59-0000	16677	SFR	1.00	244.86	216.46
3103-793-60-0000	16677	SFR	1.00	244.86	216.46
3103-793-61-0000	16677	SFR	1.00	244.86	216.46
3103-793-62-0000	16677	Planned SFR	1.00	1.00	1.00
3103-793-63-0000	16677	Planned SFR	1.00	1.00	1.00
3103-793-64-0000	16677	SFR	1.00	244.86	216.46
3103-793-65-0000	16677	SFR	1.00	244.86	216.46

**City of Victorville**  
**Drainage Facilities Assessment District No. 01 (City-Wide)**  
**Fiscal Year 2024/2025 Preliminary Assessment Roll**  
**(Sorted By APN)**

APN	TRACT	LAND USE	EBU	MAXIMUM ASSESSMENT	CHARGE
3103-793-66-0000	16677	SFR	1.00	244.86	216.46
3103-793-67-0000	16677	SFR	1.00	244.86	216.46
3103-793-68-0000	16677	SFR	1.00	244.86	216.46
3103-793-69-0000	16677	SFR	1.00	244.86	216.46
3103-793-70-0000	16677	SFR	1.00	244.86	216.46
3103-793-71-0000	16677	Planned SFR	1.00	1.00	1.00
3103-793-72-0000	16677	Planned SFR	1.00	1.00	1.00
3103-793-73-0000	16677	Planned SFR	1.00	1.00	1.00
3103-793-74-0000	16677	SFR	1.00	244.86	216.46
3103-793-75-0000	16677	SFR	1.00	244.86	216.46
3103-794-01-0000	16677	SFR	1.00	244.86	216.46
3103-794-02-0000	16677	SFR	1.00	244.86	216.46
3103-794-03-0000	16677	SFR	1.00	244.86	216.46
3103-794-04-0000	16677	SFR	1.00	244.86	216.46
3103-794-05-0000	16677	SFR	1.00	244.86	216.46
3103-794-06-0000	16677	SFR	1.00	244.86	216.46
3103-794-07-0000	16677	SFR	1.00	244.86	216.46
3103-794-08-0000	16677	SFR	1.00	244.86	216.46
3103-794-09-0000	16677	SFR	1.00	244.86	216.46
3103-794-10-0000	16677	SFR	1.00	244.86	216.46
3103-794-11-0000	16677	SFR	1.00	244.86	216.46
3103-794-12-0000	16677	SFR	1.00	244.86	216.46
3103-794-13-0000	16677	SFR	1.00	244.86	216.46
3103-794-14-0000	16677	SFR	1.00	244.86	216.46
3103-794-15-0000	16677	SFR	1.00	244.86	216.46
3103-794-16-0000	16677	SFR	1.00	244.86	216.46
3103-794-17-0000	16677	SFR	1.00	244.86	216.46
3103-794-18-0000	16677	SFR	1.00	244.86	216.46
3103-794-19-0000	16677	SFR	1.00	244.86	216.46
3103-794-20-0000	16677	SFR	1.00	244.86	216.46
3103-794-21-0000	16677	SFR	1.00	244.86	216.46
3103-794-22-0000	16677	SFR	1.00	244.86	216.46
3103-794-23-0000	16677	SFR	1.00	244.86	216.46
3103-794-24-0000	16677	SFR	1.00	244.86	216.46
3103-794-25-0000	16677	SFR	1.00	244.86	216.46
3103-794-26-0000	16677	SFR	1.00	244.86	216.46
3103-794-27-0000	16677	SFR	1.00	244.86	216.46
3103-794-28-0000	16677	SFR	1.00	244.86	216.46
3103-794-29-0000	16677	SFR	1.00	244.86	216.46
3103-794-30-0000	16677	SFR	1.00	244.86	216.46
3103-794-31-0000	16677	SFR	1.00	244.86	216.46
3103-794-32-0000	16677	SFR	1.00	244.86	216.46
3103-794-33-0000	16677	SFR	1.00	244.86	216.46
3103-794-34-0000	16677	SFR	1.00	244.86	216.46
3103-794-35-0000	16677	SFR	1.00	244.86	216.46
3103-794-36-0000	16677	SFR	1.00	244.86	216.46
3103-794-37-0000	16677	SFR	1.00	244.86	216.46
3103-794-38-0000	16677	SFR	1.00	244.86	216.46
3104-761-01-0000	17157	SFR	1.00	244.86	216.46
3104-761-02-0000	17157	SFR	1.00	244.86	216.46
3104-761-03-0000	17157	SFR	1.00	244.86	216.46
3104-761-04-0000	17157	SFR	1.00	244.86	216.46
3104-761-05-0000	17157	SFR	1.00	244.86	216.46
3104-761-06-0000	17157	SFR	1.00	244.86	216.46
3104-761-07-0000	17157	SFR	1.00	244.86	216.46
3104-761-08-0000	17157	SFR	1.00	244.86	216.46

**City of Victorville**  
**Drainage Facilities Assessment District No. 01 (City-Wide)**  
**Fiscal Year 2024/2025 Preliminary Assessment Roll**  
**(Sorted By APN)**

APN	TRACT	LAND USE	EBU	MAXIMUM ASSESSMENT	CHARGE
3104-761-09-0000	17157	SFR	1.00	244.86	216.46
3104-761-10-0000	17157	SFR	1.00	244.86	216.46
3104-761-11-0000	17157	SFR	1.00	244.86	216.46
3104-761-12-0000	17157	SFR	1.00	244.86	216.46
3104-761-13-0000	17157	SFR	1.00	244.86	216.46
3104-761-14-0000	17157	SFR	1.00	244.86	216.46
3104-761-15-0000	17157	SFR	1.00	244.86	216.46
3104-761-16-0000	17157	SFR	1.00	244.86	216.46
3104-761-17-0000	17157	SFR	1.00	244.86	216.46
3104-761-18-0000	17157	SFR	1.00	244.86	216.46
3104-761-19-0000	17157	SFR	1.00	244.86	216.46
3104-761-20-0000	17157	SFR	1.00	244.86	216.46
3104-761-21-0000	17157	SFR	1.00	244.86	216.46
3104-761-22-0000	17157	SFR	1.00	244.86	216.46
3104-761-23-0000	17157	SFR	1.00	244.86	216.46
3104-761-24-0000	17157	SFR	1.00	244.86	216.46
3104-761-25-0000	17157	SFR	1.00	244.86	216.46
3104-761-26-0000	17157	SFR	1.00	244.86	216.46
3104-761-27-0000	17157	SFR	1.00	244.86	216.46
3104-761-28-0000	17157	SFR	1.00	244.86	216.46
3104-761-29-0000	17157	SFR	1.00	244.86	216.46
3104-761-30-0000	17157	SFR	1.00	244.86	216.46
3104-761-31-0000	17157	SFR	1.00	244.86	216.46
3104-761-32-0000	17157	SFR	1.00	244.86	216.46
3104-761-33-0000	17157	SFR	1.00	244.86	216.46
3104-761-34-0000	17157	SFR	1.00	244.86	216.46
3104-761-36-0000	17157	SFR	1.00	244.86	216.46
3104-761-37-0000	17157	SFR	1.00	244.86	216.46
3104-761-38-0000	17157	SFR	1.00	244.86	216.46
3104-761-39-0000	17157	SFR	1.00	244.86	216.46
3104-761-40-0000	17157	SFR	1.00	244.86	216.46
3104-761-41-0000	17157	SFR	1.00	244.86	216.46
3104-761-42-0000	17157	SFR	1.00	244.86	216.46
3104-761-43-0000	17157	SFR	1.00	244.86	216.46
3104-761-44-0000	17157	SFR	1.00	244.86	216.46
3104-761-45-0000	17157	SFR	1.00	244.86	216.46
3104-761-46-0000	17157	SFR	1.00	244.86	216.46
3104-761-47-0000	17157	SFR	1.00	244.86	216.46
3104-761-48-0000	17157	SFR	1.00	244.86	216.46
3104-761-49-0000	17157	SFR	1.00	244.86	216.46
3104-761-50-0000	17157	SFR	1.00	244.86	216.46
3104-761-51-0000	17157	SFR	1.00	244.86	216.46
3104-761-52-0000	17157	SFR	1.00	244.86	216.46
3104-761-53-0000	17157	SFR	1.00	244.86	216.46
3104-761-54-0000	17157	SFR	1.00	244.86	216.46
3104-761-55-0000	17157	SFR	1.00	244.86	216.46
3104-761-56-0000	17157	SFR	1.00	244.86	216.46
3104-762-01-0000	17157	SFR	1.00	244.86	216.46
3104-762-02-0000	17157	SFR	1.00	244.86	216.46
3104-762-03-0000	17157	SFR	1.00	244.86	216.46
3104-762-04-0000	17157	SFR	1.00	244.86	216.46
3104-762-05-0000	17157	SFR	1.00	244.86	216.46
3104-762-06-0000	17157	SFR	1.00	244.86	216.46
3104-762-07-0000	17157	SFR	1.00	244.86	216.46
3104-762-08-0000	17157	SFR	1.00	244.86	216.46
3104-762-09-0000	17157	SFR	1.00	244.86	216.46

**City of Victorville**  
**Drainage Facilities Assessment District No. 01 (City-Wide)**  
**Fiscal Year 2024/2025 Preliminary Assessment Roll**  
**(Sorted By APN)**

APN	TRACT	LAND USE	EBU	MAXIMUM ASSESSMENT	CHARGE
3104-762-10-0000	17157	SFR	1.00	244.86	216.46
3104-762-11-0000	17157	SFR	1.00	244.86	216.46
3104-762-12-0000	17157	SFR	1.00	244.86	216.46
3104-762-13-0000	17157	SFR	1.00	244.86	216.46
3104-762-14-0000	17157	SFR	1.00	244.86	216.46
3104-762-15-0000	17157	SFR	1.00	244.86	216.46
3104-762-16-0000	17157	SFR	1.00	244.86	216.46
3104-762-17-0000	17157	SFR	1.00	244.86	216.46
3104-762-18-0000	17157	SFR	1.00	244.86	216.46
3104-762-19-0000	17157	SFR	1.00	244.86	216.46
3104-762-20-0000	17157	SFR	1.00	244.86	216.46
3104-762-21-0000	17157	SFR	1.00	244.86	216.46
3104-762-22-0000	17157	SFR	1.00	244.86	216.46
3104-762-23-0000	17157	SFR	1.00	244.86	216.46
3104-762-24-0000	17157	SFR	1.00	244.86	216.46
3104-762-25-0000	17157	SFR	1.00	244.86	216.46
3104-762-26-0000	17157	SFR	1.00	244.86	216.46
3104-762-27-0000	17157	SFR	1.00	244.86	216.46
3104-762-28-0000	17157	SFR	1.00	244.86	216.46
3104-762-29-0000	17157	SFR	1.00	244.86	216.46
3104-762-30-0000	17157	SFR	1.00	244.86	216.46
3104-762-31-0000	17157	SFR	1.00	244.86	216.46
3104-762-32-0000	17157	SFR	1.00	244.86	216.46
3104-762-33-0000	17157	SFR	1.00	244.86	216.46
3104-762-34-0000	17157	SFR	1.00	244.86	216.46
3104-771-01-0000	17157	SFR	1.00	244.86	216.46
3104-771-02-0000	17157	SFR	1.00	244.86	216.46
3104-771-03-0000	17157	SFR	1.00	244.86	216.46
3104-771-04-0000	17157	SFR	1.00	244.86	216.46
3104-771-05-0000	17157	SFR	1.00	244.86	216.46
3104-771-06-0000	17157	SFR	1.00	244.86	216.46
3104-771-07-0000	17157	SFR	1.00	244.86	216.46
3104-771-08-0000	17157	SFR	1.00	244.86	216.46
3104-771-09-0000	17157	SFR	1.00	244.86	216.46
3104-771-10-0000	17157	SFR	1.00	244.86	216.46
3104-771-11-0000	17157	SFR	1.00	244.86	216.46
3104-771-12-0000	17157	SFR	1.00	244.86	216.46
3104-771-13-0000	17157	SFR	1.00	244.86	216.46
3104-771-14-0000	17157	SFR	1.00	244.86	216.46
3104-771-15-0000	17157	SFR	1.00	244.86	216.46
3104-771-16-0000	17157	SFR	1.00	244.86	216.46
3104-771-17-0000	17157	SFR	1.00	244.86	216.46
3104-771-18-0000	17157	SFR	1.00	244.86	216.46
3104-771-19-0000	17157	SFR	1.00	244.86	216.46
3104-771-20-0000	17157	SFR	1.00	244.86	216.46
3104-771-21-0000	17157	SFR	1.00	244.86	216.46
3104-771-22-0000	17157	SFR	1.00	244.86	216.46
3104-771-23-0000	17157	SFR	1.00	244.86	216.46
3104-771-24-0000	17157	SFR	1.00	244.86	216.46
3104-771-25-0000	17157	SFR	1.00	244.86	216.46
3104-771-26-0000	17157	SFR	1.00	244.86	216.46
3104-771-27-0000	17157	SFR	1.00	244.86	216.46
3104-771-28-0000	17157	SFR	1.00	244.86	216.46
3104-771-29-0000	17157	SFR	1.00	244.86	216.46
3104-771-30-0000	17157	SFR	1.00	244.86	216.46
3104-771-31-0000	17157	SFR	1.00	244.86	216.46

**City of Victorville**  
**Drainage Facilities Assessment District No. 01 (City-Wide)**  
**Fiscal Year 2024/2025 Preliminary Assessment Roll**  
**(Sorted By APN)**

APN	TRACT	LAND USE	EBU	MAXIMUM ASSESSMENT	CHARGE
3104-771-32-0000	17157	SFR	1.00	244.86	216.46
3104-771-33-0000	17157	SFR	1.00	244.86	216.46
3104-771-34-0000	17157	SFR	1.00	244.86	216.46
3104-771-35-0000	17157	SFR	1.00	244.86	216.46
3104-771-36-0000	17157	SFR	1.00	244.86	216.46
3104-771-37-0000	17157	SFR	1.00	244.86	216.46
3104-771-38-0000	17157	SFR	1.00	244.86	216.46
3104-771-39-0000	17157	SFR	1.00	244.86	216.46
3104-771-40-0000	17157	SFR	1.00	244.86	216.46
3104-771-41-0000	17157	SFR	1.00	244.86	216.46
3104-771-42-0000	17157	SFR	1.00	244.86	216.46
3104-771-43-0000	17157	SFR	1.00	244.86	216.46
3104-771-44-0000	17157	SFR	1.00	244.86	216.46
3104-771-45-0000	17157	SFR	1.00	244.86	216.46
3104-771-46-0000	17157	SFR	1.00	244.86	216.46
3104-771-47-0000	17157	SFR	1.00	244.86	216.46
3104-772-01-0000	17157	SFR	1.00	244.86	216.46
3104-772-02-0000	17157	SFR	1.00	244.86	216.46
3104-772-03-0000	17157	SFR	1.00	244.86	216.46
3104-772-04-0000	17157	SFR	1.00	244.86	216.46
3104-772-05-0000	17157	SFR	1.00	244.86	216.46
3104-772-06-0000	17157	SFR	1.00	244.86	216.46
3104-772-07-0000	17157	SFR	1.00	244.86	216.46
3104-772-08-0000	17157	SFR	1.00	244.86	216.46
3104-772-09-0000	17157	SFR	1.00	244.86	216.46
3104-772-10-0000	17157	SFR	1.00	244.86	216.46
3104-772-11-0000	17157	SFR	1.00	244.86	216.46
3104-772-12-0000	17157	SFR	1.00	244.86	216.46
3104-772-13-0000	17157	SFR	1.00	244.86	216.46
3104-772-14-0000	17157	SFR	1.00	244.86	216.46
3104-772-15-0000	17157	SFR	1.00	244.86	216.46
3104-772-16-0000	17157	SFR	1.00	244.86	216.46
3104-772-17-0000	17157	SFR	1.00	244.86	216.46
3104-772-18-0000	17157	SFR	1.00	244.86	216.46
3104-772-19-0000	17157	SFR	1.00	244.86	216.46
3104-772-20-0000	17157	SFR	1.00	244.86	216.46
3104-772-21-0000	17157	SFR	1.00	244.86	216.46
3104-772-22-0000	17157	SFR	1.00	244.86	216.46
3104-772-23-0000	17157	SFR	1.00	244.86	216.46
3104-772-24-0000	17157	SFR	1.00	244.86	216.46
3104-772-25-0000	17157	SFR	1.00	244.86	216.46
3104-772-26-0000	17157	SFR	1.00	244.86	216.46
3104-772-27-0000	17157	SFR	1.00	244.86	216.46
3104-772-28-0000	17157	SFR	1.00	244.86	216.46
3104-772-29-0000	17157	SFR	1.00	244.86	216.46
3104-772-30-0000	17157	SFR	1.00	244.86	216.46
3104-772-31-0000	17157	SFR	1.00	244.86	216.46
3104-772-32-0000	17157	SFR	1.00	244.86	216.46
3104-772-33-0000	17157	SFR	1.00	244.86	216.46
3104-772-34-0000	17157	SFR	1.00	244.86	216.46
3104-772-35-0000	17157	SFR	1.00	244.86	216.46
3104-772-36-0000	17157	SFR	1.00	244.86	216.46
3104-781-01-0000	17157	SFR	1.00	244.86	216.46
3104-781-02-0000	17157	SFR	1.00	244.86	216.46
3104-781-03-0000	17157	SFR	1.00	244.86	216.46
3104-781-04-0000	17157	SFR	1.00	244.86	216.46

**City of Victorville**  
**Drainage Facilities Assessment District No. 01 (City-Wide)**  
**Fiscal Year 2024/2025 Preliminary Assessment Roll**  
**(Sorted By APN)**

APN	TRACT	LAND USE	EBU	MAXIMUM ASSESSMENT	CHARGE
3104-781-05-0000	17157	SFR	1.00	244.86	216.46
3104-781-06-0000	17157	SFR	1.00	244.86	216.46
3104-781-07-0000	17157	SFR	1.00	244.86	216.46
3104-781-08-0000	17157	SFR	1.00	244.86	216.46
3104-781-09-0000	17157	SFR	1.00	244.86	216.46
3104-781-10-0000	17157	SFR	1.00	244.86	216.46
3104-781-11-0000	17157	SFR	1.00	244.86	216.46
3104-781-12-0000	17157	SFR	1.00	244.86	216.46
3104-781-13-0000	17157	SFR	1.00	244.86	216.46
3104-781-14-0000	17157	SFR	1.00	244.86	216.46
3104-781-15-0000	17157	SFR	1.00	244.86	216.46
3104-781-16-0000	17157	SFR	1.00	244.86	216.46
3104-781-17-0000	17157	SFR	1.00	244.86	216.46
3104-781-18-0000	17157	SFR	1.00	244.86	216.46
3104-781-19-0000	17157	SFR	1.00	244.86	216.46
3104-781-20-0000	17157	SFR	1.00	244.86	216.46
3104-781-21-0000	17157	SFR	1.00	244.86	216.46
3104-781-22-0000	17157	SFR	1.00	244.86	216.46
3104-781-23-0000	17157	SFR	1.00	244.86	216.46
3104-781-24-0000	17157	SFR	1.00	244.86	216.46
3104-781-25-0000	17157	SFR	1.00	244.86	216.46
3104-781-26-0000	17157	SFR	1.00	244.86	216.46
3104-781-27-0000	17157	SFR	1.00	244.86	216.46
3104-781-28-0000	17157	SFR	1.00	244.86	216.46
3104-781-29-0000	17157	SFR	1.00	244.86	216.46
3104-781-30-0000	17157	SFR	1.00	244.86	216.46
3104-781-31-0000	17157	SFR	1.00	244.86	216.46
3104-781-32-0000	17157	SFR	1.00	244.86	216.46
3104-781-33-0000	17157	SFR	1.00	244.86	216.46
3104-781-34-0000	17157	SFR	1.00	244.86	216.46
3104-781-35-0000	17157	SFR	1.00	244.86	216.46
3104-781-36-0000	17157	SFR	1.00	244.86	216.46
3104-781-37-0000	17157	SFR	1.00	244.86	216.46
3104-781-38-0000	17157	SFR	1.00	244.86	216.46
3104-781-39-0000	17157	SFR	1.00	244.86	216.46
3104-781-40-0000	17157	SFR	1.00	244.86	216.46
3104-781-41-0000	17157	SFR	1.00	244.86	216.46
3104-781-42-0000	17157	SFR	1.00	244.86	216.46
3104-781-43-0000	17157	SFR	1.00	244.86	216.46
3104-781-44-0000	17157	SFR	1.00	244.86	216.46
3104-781-45-0000	17157	SFR	1.00	244.86	216.46
3104-781-46-0000	17157	SFR	1.00	244.86	216.46
3104-781-47-0000	17157	SFR	1.00	244.86	216.46
3104-781-48-0000	17157	SFR	1.00	244.86	216.46
3104-781-49-0000	17157	SFR	1.00	244.86	216.46
3104-781-50-0000	17157	SFR	1.00	244.86	216.46
3104-781-51-0000	17157	SFR	1.00	244.86	216.46
3104-781-52-0000	17157	SFR	1.00	244.86	216.46
3104-781-53-0000	17157	SFR	1.00	244.86	216.46
3104-781-54-0000	17157	SFR	1.00	244.86	216.46
3104-781-55-0000	17157	SFR	1.00	244.86	216.46
3104-781-56-0000	17157	SFR	1.00	244.86	216.46
3104-781-57-0000	17157	SFR	1.00	244.86	216.46
3104-781-58-0000	17157	SFR	1.00	244.86	216.46
3104-781-59-0000	17157	SFR	1.00	244.86	216.46
3104-781-60-0000	17157	SFR	1.00	244.86	216.46



**City of Victorville**  
**Drainage Facilities Assessment District No. 01 (City-Wide)**  
**Fiscal Year 2024/2025 Preliminary Assessment Roll**  
**(Sorted By APN)**

APN	TRACT	LAND USE	EBU	MAXIMUM ASSESSMENT	CHARGE
3104-781-61-0000	17157	SFR	1.00	244.86	216.46
3104-781-62-0000	17157	SFR	1.00	244.86	216.46
3104-781-63-0000	17157	SFR	1.00	244.86	216.46
3104-781-64-0000	17157	SFR	1.00	244.86	216.46
3104-781-65-0000	17157	SFR	1.00	244.86	216.46
3104-781-66-0000	17157	SFR	1.00	244.86	216.46
3104-781-67-0000	17157	SFR	1.00	244.86	216.46
3104-781-68-0000	17157	SFR	1.00	244.86	216.46
3104-781-69-0000	17157	SFR	1.00	244.86	216.46
3104-781-70-0000	17157	SFR	1.00	244.86	216.46
3104-781-71-0000	17157	SFR	1.00	244.86	216.46
3104-781-72-0000	17157	SFR	1.00	244.86	216.46
3104-781-73-0000	17157	SFR	1.00	244.86	216.46
3104-781-74-0000	17157	SFR	1.00	244.86	216.46
3105-461-01-0000	17661	Planned SFR	1.00	1.00	1.00
3105-461-02-0000	17661	Planned SFR	1.00	1.00	1.00
3105-461-03-0000	17661	Planned SFR	1.00	1.00	1.00
3105-461-04-0000	17661	Planned SFR	1.00	1.00	1.00
3105-461-05-0000	17661	Planned SFR	1.00	1.00	1.00
3105-461-06-0000	17661	Planned SFR	1.00	1.00	1.00
3105-461-07-0000	17661	Planned SFR	1.00	1.00	1.00
3105-461-08-0000	17661	Planned SFR	1.00	1.00	1.00
3105-461-09-0000	17661	Planned SFR	1.00	1.00	1.00
3105-461-10-0000	17661	Planned SFR	1.00	1.00	1.00
3105-461-11-0000	17661	Planned SFR	1.00	1.00	1.00
3105-461-12-0000	17661	Planned SFR	1.00	1.00	1.00
3105-461-13-0000	17661	Planned SFR	1.00	1.00	1.00
3105-461-14-0000	17661	Planned SFR	1.00	1.00	1.00
3105-461-15-0000	17661	Planned SFR	1.00	1.00	1.00
3105-461-16-0000	17661	Planned SFR	1.00	1.00	1.00
3105-461-17-0000	17661	Planned SFR	1.00	1.00	1.00
3105-461-18-0000	17661	Planned SFR	1.00	1.00	1.00
3105-461-19-0000	17661	Planned SFR	1.00	1.00	1.00
3105-461-20-0000	17661	Planned SFR	1.00	1.00	1.00
3106-011-07-0000		Planned SFR	1.00	1.00	1.00
3133-241-02-0000		Planned SFR	1.00	1.00	1.00
3133-241-03-0000		Planned SFR	1.00	1.00	1.00
3133-241-04-0000		Planned SFR	1.00	1.00	1.00
3133-341-01-0000	20275	Vac	1.00	1.00	1.00
3133-341-02-0000	20275	Vac	1.00	1.00	1.00
3133-341-03-0000	20275	Vac	1.00	1.00	1.00
3133-341-04-0000	20275	Vac	1.00	1.00	1.00
3133-341-05-0000	20275	Vac	1.00	1.00	1.00
3133-341-06-0000	20275	Vac	1.00	1.00	1.00
3133-341-07-0000	20275	Vac	1.00	1.00	1.00
3133-341-08-0000	20275	Vac	1.00	1.00	1.00
3133-341-09-0000	20275	Vac	1.00	1.00	1.00
3133-341-10-0000	20275	Vac	1.00	1.00	1.00
3133-341-11-0000	20275	Vac	1.00	1.00	1.00
3133-341-12-0000	20275	Vac	1.00	1.00	1.00
3133-341-13-0000	20275	Vac	1.00	1.00	1.00
3133-341-14-0000	20275	Vac	1.00	1.00	1.00
3133-341-15-0000	20275	Vac	1.00	1.00	1.00
3133-341-16-0000	20275	Vac	1.00	1.00	1.00
3133-341-17-0000	20275	Vac	1.00	1.00	1.00
3133-341-18-0000	20275	Vac	1.00	1.00	1.00

**City of Victorville**  
**Drainage Facilities Assessment District No. 01 (City-Wide)**  
**Fiscal Year 2024/2025 Preliminary Assessment Roll**  
**(Sorted By APN)**

APN	TRACT	LAND USE	EBU	MAXIMUM ASSESSMENT	CHARGE
3133-341-19-0000	20275	Vac	1.00	1.00	1.00
3133-341-20-0000	20275	Vac	1.00	1.00	1.00
3133-341-21-0000	20275	Vac	1.00	1.00	1.00
3133-341-22-0000	20275	Vac	1.00	1.00	1.00
3133-341-23-0000	20275	Vac	1.00	1.00	1.00
3133-341-24-0000	20275	Vac	1.00	1.00	1.00
3133-341-25-0000	20275	Vac	1.00	1.00	1.00
3133-341-26-0000	20275	Vac	1.00	1.00	1.00
3133-341-27-0000	20275	Vac	1.00	1.00	1.00
3133-341-28-0000	20275	Vac	1.00	1.00	1.00
3133-341-29-0000	20275	Vac	1.00	1.00	1.00
3133-341-30-0000	20275	Vac	1.00	1.00	1.00
3133-341-31-0000	20275	Vac	1.00	1.00	1.00
3133-341-32-0000	20275	Vac	1.00	1.00	1.00
3133-341-33-0000	20275	Vac	1.00	1.00	1.00
3133-341-34-0000	20275	Vac	1.00	1.00	1.00
3133-341-35-0000	20275	Vac	1.00	1.00	1.00
3133-341-36-0000	20275	Vac	1.00	1.00	1.00
3133-341-37-0000	20275	Vac	1.00	1.00	1.00
3133-341-38-0000	20275	Vac	1.00	1.00	1.00
3133-341-39-0000	20275	Vac	1.00	1.00	1.00
3133-341-40-0000	20275	Vac	1.00	1.00	1.00
3133-341-41-0000	20275	Vac	1.00	1.00	1.00
3133-341-42-0000	20275	Vac	1.00	1.00	1.00
3133-341-43-0000	20275	Vac	1.00	1.00	1.00
3133-341-44-0000	20275	Vac	1.00	1.00	1.00
3133-341-45-0000	20275	Vac	1.00	1.00	1.00
3133-341-46-0000	20275	Vac	1.00	1.00	1.00
3133-341-47-0000	20275	Vac	1.00	1.00	1.00
3133-341-48-0000	20275	Vac	1.00	1.00	1.00
3133-341-49-0000	20275	Vac	1.00	1.00	1.00
3133-341-50-0000	20275	Vac	1.00	1.00	1.00
3133-341-51-0000	20275	Vac	1.00	1.00	1.00
3133-341-52-0000	20275	Vac	1.00	1.00	1.00
3133-341-53-0000	20275	Vac	1.00	1.00	1.00
3133-341-54-0000	20275	Vac	1.00	1.00	1.00
3133-341-55-0000	20275	Vac	1.00	1.00	1.00
3133-341-56-0000	20275	Vac	1.00	1.00	1.00
3133-341-57-0000	20275	Vac	1.00	1.00	1.00
3133-341-58-0000	20275	Vac	1.00	1.00	1.00
3133-341-59-0000	20275	Vac	1.00	1.00	1.00
3133-341-60-0000	20275	Vac	1.00	1.00	1.00
3133-341-61-0000	20275	Vac	1.00	1.00	1.00
3133-341-62-0000	20275	Vac	1.00	1.00	1.00
3133-341-63-0000	20275	Vac	1.00	1.00	1.00
3133-341-64-0000	20275	Vac	1.00	1.00	1.00
3133-341-65-0000	20275	Vac	1.00	1.00	1.00
3133-341-66-0000	20275	Vac	1.00	1.00	1.00
3133-351-01-0000	20275	Vac	1.00	1.00	1.00
3133-351-02-0000	20275	Vac	1.00	1.00	1.00
3133-351-03-0000	20275	Vac	1.00	1.00	1.00
3133-351-04-0000	20275	Vac	1.00	1.00	1.00
3133-351-05-0000	20275	Vac	1.00	1.00	1.00
3133-351-06-0000	20275	Vac	1.00	1.00	1.00
3133-351-07-0000	20275	Vac	1.00	1.00	1.00
3133-351-08-0000	20275	Vac	1.00	1.00	1.00

**City of Victorville**  
**Drainage Facilities Assessment District No. 01 (City-Wide)**  
**Fiscal Year 2024/2025 Preliminary Assessment Roll**  
**(Sorted By APN)**

APN	TRACT	LAND USE	EBU	MAXIMUM ASSESSMENT	CHARGE
3133-351-09-0000	20275	Vac	1.00	1.00	1.00
3133-351-10-0000	20275	Vac	1.00	1.00	1.00
3133-351-11-0000	20275	Vac	1.00	1.00	1.00
3133-351-12-0000	20275	Vac	1.00	1.00	1.00
3133-351-13-0000	20275	Vac	1.00	1.00	1.00
3133-351-14-0000	20275	Vac	1.00	1.00	1.00
3133-351-15-0000	20275	Vac	1.00	1.00	1.00
3133-351-16-0000	20275	Vac	1.00	1.00	1.00
3133-351-17-0000	20275	Vac	1.00	1.00	1.00
3133-351-18-0000	20275	Vac	1.00	1.00	1.00
3133-351-19-0000	20275	Vac	1.00	1.00	1.00
3133-351-20-0000	20275	Vac	1.00	1.00	1.00
3133-351-21-0000	20275	Vac	1.00	1.00	1.00
3133-351-22-0000	20275	Vac	1.00	1.00	1.00
3133-351-23-0000	20275	Vac	1.00	1.00	1.00
3133-351-24-0000	20275	Vac	1.00	1.00	1.00
3133-351-25-0000	20275	Vac	1.00	1.00	1.00
3133-351-26-0000	20275	Vac	1.00	1.00	1.00
3133-351-27-0000	20275	Vac	1.00	1.00	1.00
3133-351-28-0000	20275	Vac	1.00	1.00	1.00
3133-351-29-0000	20275	Vac	1.00	1.00	1.00
3133-351-30-0000	20275	Vac	1.00	1.00	1.00
3133-351-31-0000	20275	Vac	1.00	1.00	1.00
3133-351-32-0000	20275	Vac	1.00	1.00	1.00
3133-351-33-0000	20275	Vac	1.00	1.00	1.00
3133-351-34-0000	20275	Vac	1.00	1.00	1.00
3133-351-35-0000	20275	Vac	1.00	1.00	1.00
3133-351-36-0000	20275	Vac	1.00	1.00	1.00
3133-351-37-0000	20275	Vac	1.00	1.00	1.00
3133-351-38-0000	20275	Vac	1.00	1.00	1.00
3133-351-39-0000	20275	Vac	1.00	1.00	1.00
3133-351-40-0000	20275	Vac	1.00	1.00	1.00
3133-351-41-0000	20275	Vac	1.00	1.00	1.00
3133-351-42-0000	20275	Vac	1.00	1.00	1.00
3133-351-43-0000	20275	Vac	1.00	1.00	1.00
3133-351-44-0000	20275	Vac	1.00	1.00	1.00
3133-351-45-0000	20275	Vac	1.00	1.00	1.00
3133-351-46-0000	20275	Vac	1.00	1.00	1.00
3133-351-47-0000	20275	Vac	1.00	1.00	1.00
3133-351-48-0000	20275	Vac	1.00	1.00	1.00
3133-351-49-0000	20275	Vac	1.00	1.00	1.00
3133-351-50-0000	20275	Vac	1.00	1.00	1.00
3133-351-51-0000	20275	Vac	1.00	1.00	1.00
3133-351-52-0000	20275	Vac	1.00	1.00	1.00
3133-351-53-0000	20275	Vac	1.00	1.00	1.00
3133-351-54-0000	20275	Vac	1.00	1.00	1.00
3133-351-55-0000	20275	Vac	1.00	1.00	1.00
3133-351-56-0000	20275	Vac	1.00	1.00	1.00
3133-351-57-0000	20275	Vac	1.00	1.00	1.00
3133-351-58-0000	20275	Vac	1.00	1.00	1.00
3133-351-59-0000	20275	Vac	1.00	1.00	1.00
3133-351-60-0000	20275	Vac	1.00	1.00	1.00
3133-351-61-0000	20275	Vac	1.00	1.00	1.00
3133-351-62-0000	20275	Vac	1.00	1.00	1.00
3133-351-63-0000	20275	Vac	1.00	1.00	1.00
3133-351-64-0000	20275	Vac	1.00	1.00	1.00

**City of Victorville**  
**Drainage Facilities Assessment District No. 01 (City-Wide)**  
**Fiscal Year 2024/2025 Preliminary Assessment Roll**  
**(Sorted By APN)**

APN	TRACT	LAND USE	EBU	MAXIMUM ASSESSMENT	CHARGE
3133-351-65-0000	20275	Vac	1.00	1.00	1.00
3133-351-66-0000	20275	Vac	1.00	1.00	1.00
3133-351-67-0000	20275	Vac	1.00	1.00	1.00
3133-351-68-0000	20275	Vac	1.00	1.00	1.00
3133-351-69-0000	20275	Vac	1.00	1.00	1.00
3134-551-19-0000	17090	SFR	1.00	244.86	216.46
3134-551-20-0000	17090	SFR	1.00	244.86	216.46
3134-551-21-0000	17090	SFR	1.00	244.86	216.46
3134-551-22-0000	17090	SFR	1.00	244.86	216.46
3134-551-23-0000	17090	SFR	1.00	244.86	216.46
3134-551-24-0000	17090	SFR	1.00	244.86	216.46
3134-551-25-0000	17090	SFR	1.00	244.86	216.46
3134-551-26-0000	17090	SFR	1.00	244.86	216.46
3134-551-27-0000	17090	SFR	1.00	244.86	216.46
3134-551-28-0000	17090	SFR	1.00	244.86	216.46
3134-551-29-0000	17090	SFR	1.00	244.86	216.46
3134-551-30-0000	17090	SFR	1.00	244.86	216.46
3134-551-31-0000	17090	SFR	1.00	244.86	216.46
3134-551-32-0000	17090	SFR	1.00	244.86	216.46
3134-551-33-0000	17090	SFR	1.00	244.86	216.46
3134-551-34-0000	17090	SFR	1.00	244.86	216.46
3134-551-35-0000	17090	SFR	1.00	244.86	216.46
3134-551-36-0000	17090	SFR	1.00	244.86	216.46
3134-551-37-0000	17090	SFR	1.00	244.86	216.46
3134-551-38-0000	17090	SFR	1.00	244.86	216.46
3134-551-39-0000	17090	SFR	1.00	244.86	216.46
3134-551-40-0000	17090	SFR	1.00	244.86	216.46
3134-551-41-0000	17090	SFR	1.00	244.86	216.46
3134-551-42-0000	17090	SFR	1.00	244.86	216.46
3134-551-43-0000	17090	SFR	1.00	244.86	216.46
3134-551-44-0000	17090	SFR	1.00	244.86	216.46
3134-551-45-0000	17090	SFR	1.00	244.86	216.46
3134-551-46-0000	17090	SFR	1.00	244.86	216.46
3134-551-47-0000	17090	SFR	1.00	244.86	216.46
3134-551-48-0000	17090	SFR	1.00	244.86	216.46
3134-551-49-0000	17090	SFR	1.00	244.86	216.46
3134-551-50-0000	17090	SFR	1.00	244.86	216.46
3134-551-51-0000	17090	SFR	1.00	244.86	216.46
3134-551-52-0000	17090	SFR	1.00	244.86	216.46
3134-551-53-0000	17090	SFR	1.00	244.86	216.46
3134-551-54-0000	17090	SFR	1.00	244.86	216.46
3134-551-55-0000	17090	SFR	1.00	244.86	216.46
3134-551-56-0000	17090	SFR	1.00	244.86	216.46
3134-551-57-0000	17090	SFR	1.00	244.86	216.46
3134-551-72-0000	18796	Planned SFR	1.00	1.00	1.00
3134-561-16-0000	17090	SFR	1.00	244.86	216.46
3134-561-17-0000	17090	SFR	1.00	244.86	216.46
3134-561-18-0000	17090	SFR	1.00	244.86	216.46
3134-561-19-0000	17090	SFR	1.00	244.86	216.46
3134-561-20-0000	17090	SFR	1.00	244.86	216.46
3134-561-21-0000	17090	SFR	1.00	244.86	216.46
3134-561-22-0000	17090	SFR	1.00	244.86	216.46
3134-561-23-0000	17090	SFR	1.00	244.86	216.46
3134-561-24-0000	17090	SFR	1.00	244.86	216.46
3134-561-25-0000	17090	SFR	1.00	244.86	216.46
3134-561-26-0000	17090	SFR	1.00	244.86	216.46

**City of Victorville**  
**Drainage Facilities Assessment District No. 01 (City-Wide)**  
**Fiscal Year 2024/2025 Preliminary Assessment Roll**  
**(Sorted By APN)**

APN	TRACT	LAND USE	EBU	MAXIMUM ASSESSMENT	CHARGE
3134-561-27-0000	17090	SFR	1.00	244.86	216.46
3134-561-28-0000	17090	SFR	1.00	244.86	216.46
3134-561-29-0000	17090	SFR	1.00	244.86	216.46
3134-561-30-0000	17090	SFR	1.00	244.86	216.46
3134-561-31-0000	17090	SFR	1.00	244.86	216.46
3134-561-32-0000	17090	SFR	1.00	244.86	216.46
3134-561-33-0000	17090	SFR	1.00	244.86	216.46
3134-561-34-0000	17090	SFR	1.00	244.86	216.46
3134-561-35-0000	17090	SFR	1.00	244.86	216.46
3134-561-36-0000	17090	SFR	1.00	244.86	216.46
3134-561-37-0000	17090	SFR	1.00	244.86	216.46
3134-561-38-0000	17090	SFR	1.00	244.86	216.46
3134-561-39-0000	17090	SFR	1.00	244.86	216.46
3134-561-40-0000	17090	SFR	1.00	244.86	216.46
3134-561-54-0000	17090	SFR	1.00	244.86	216.46
3134-561-55-0000	17090	SFR	1.00	244.86	216.46
3134-561-56-0000	17090	SFR	1.00	244.86	216.46
3134-561-57-0000	17090	SFR	1.00	244.86	216.46
3134-561-58-0000	17090	SFR	1.00	244.86	216.46
3134-561-59-0000	17090	SFR	1.00	244.86	216.46
3134-561-60-0000	17090	SFR	1.00	244.86	216.46
3134-561-61-0000	17090	SFR	1.00	244.86	216.46
3134-561-62-0000	17090	SFR	1.00	244.86	216.46
3135-461-01-0000	16894-1	Planned SFR	1.00	1.00	1.00
3135-461-02-0000	16894-1	Planned SFR	1.00	1.00	1.00
3135-461-03-0000	16894-1	Planned SFR	1.00	1.00	1.00
3135-461-04-0000	16894-1	Planned SFR	1.00	1.00	1.00
3135-461-05-0000	16894-1	Planned SFR	1.00	1.00	1.00
3135-461-06-0000	16894-1	Planned SFR	1.00	1.00	1.00
3135-461-07-0000	16894-1	Planned SFR	1.00	1.00	1.00
3135-461-08-0000	16894-1	Planned SFR	1.00	1.00	1.00
3135-461-09-0000	16894-1	Planned SFR	1.00	1.00	1.00
3135-461-10-0000	16894-1	Planned SFR	1.00	1.00	1.00
3135-461-11-0000	16894-1	Planned SFR	1.00	1.00	1.00
3135-461-12-0000	16894-1	Planned SFR	1.00	1.00	1.00
3135-461-13-0000	16894-1	Planned SFR	1.00	1.00	1.00
3135-461-14-0000	16894-1	Planned SFR	1.00	1.00	1.00
3135-461-15-0000	16894-1	Planned SFR	1.00	1.00	1.00
3135-461-16-0000	16894-1	Planned SFR	1.00	1.00	1.00
3135-461-17-0000	16894-1	Planned SFR	1.00	1.00	1.00
3135-461-18-0000	16894-1	Planned SFR	1.00	1.00	1.00
3135-461-19-0000	16894-1	Planned SFR	1.00	1.00	1.00
3135-461-20-0000	16894-1	Planned SFR	1.00	1.00	1.00
3135-461-21-0000	16894-1	Planned SFR	1.00	1.00	1.00
3135-461-22-0000	16894-1	Planned SFR	1.00	1.00	1.00
3135-461-23-0000	16894-1	Planned SFR	1.00	1.00	1.00
3135-461-24-0000	16894-1	Planned SFR	1.00	1.00	1.00
3135-461-25-0000	16894-1	Planned SFR	1.00	1.00	1.00
3135-461-26-0000	16894-1	Planned SFR	1.00	1.00	1.00
3135-461-27-0000	16894-1	Planned SFR	1.00	1.00	1.00
3135-461-28-0000	16894-1	Planned SFR	1.00	1.00	1.00
3135-461-29-0000	16894-1	Planned SFR	1.00	1.00	1.00
3135-461-30-0000	16894-1	Planned SFR	1.00	1.00	1.00
3135-461-31-0000	16894-1	Planned SFR	1.00	1.00	1.00
3135-461-32-0000	16894-1	Planned SFR	1.00	1.00	1.00
3135-461-33-0000	16894-1	Planned SFR	1.00	1.00	1.00

**City of Victorville**  
**Drainage Facilities Assessment District No. 01 (City-Wide)**  
**Fiscal Year 2024/2025 Preliminary Assessment Roll**  
**(Sorted By APN)**

APN	TRACT	LAND USE	EBU	MAXIMUM ASSESSMENT	CHARGE
3135-461-34-0000	16894-1	Planned SFR	1.00	1.00	1.00
3135-461-35-0000	16894-1	Planned SFR	1.00	1.00	1.00
3135-461-36-0000	16894-1	Planned SFR	1.00	1.00	1.00
3135-461-37-0000	16894-1	Planned SFR	1.00	1.00	1.00
3135-461-38-0000	16894-1	Planned SFR	1.00	1.00	1.00
3135-461-39-0000	16894-1	Planned SFR	1.00	1.00	1.00
3135-461-40-0000	16894-1	Planned SFR	1.00	1.00	1.00
3135-461-41-0000	16894-1	Planned SFR	1.00	1.00	1.00
3135-461-42-0000	16894-1	Planned SFR	1.00	1.00	1.00
3135-461-43-0000	16894-1	Planned SFR	1.00	1.00	1.00
3135-462-01-0000	16894-1	Planned SFR	1.00	1.00	1.00
3135-462-02-0000	16894-1	Planned SFR	1.00	1.00	1.00
3135-462-03-0000	16894-1	Planned SFR	1.00	1.00	1.00
3135-462-04-0000	16894-1	Planned SFR	1.00	1.00	1.00
3135-462-05-0000	16894-1	Planned SFR	1.00	1.00	1.00
3135-462-06-0000	16894-1	Planned SFR	1.00	1.00	1.00
3135-462-07-0000	16894-1	Planned SFR	1.00	1.00	1.00
3135-462-08-0000	16894-1	Planned SFR	1.00	1.00	1.00
3135-462-09-0000	16894-1	Planned SFR	1.00	1.00	1.00
3135-462-10-0000	16894-1	Planned SFR	1.00	1.00	1.00
3135-462-11-0000	16894-1	Planned SFR	1.00	1.00	1.00
3135-462-12-0000	16894-1	Planned SFR	1.00	1.00	1.00
3135-462-13-0000	16894-1	Planned SFR	1.00	1.00	1.00
3135-462-14-0000	16894-1	Planned SFR	1.00	1.00	1.00
3135-462-15-0000	16894-1	Planned SFR	1.00	1.00	1.00
3135-462-16-0000	16894-1	Planned SFR	1.00	1.00	1.00
3135-462-17-0000	16894-1	Planned SFR	1.00	1.00	1.00
3135-462-18-0000	16894-1	Planned SFR	1.00	1.00	1.00
3135-462-19-0000	16894-1	Planned SFR	1.00	1.00	1.00
3135-462-20-0000	16894-1	Planned SFR	1.00	1.00	1.00
3135-462-21-0000	16894-1	Planned SFR	1.00	1.00	1.00
3135-462-22-0000	16894-1	Planned SFR	1.00	1.00	1.00
3135-462-23-0000	16894-1	Planned SFR	1.00	1.00	1.00
3135-462-24-0000	16894-1	Planned SFR	1.00	1.00	1.00
3135-462-25-0000	16894-1	Planned SFR	1.00	1.00	1.00
3135-462-28-0000	16894-2	Planned SFR	1.00	1.00	1.00
3135-462-29-0000	16894-2	Planned SFR	1.00	1.00	1.00
3135-462-30-0000	16894-2	Planned SFR	1.00	1.00	1.00
3135-462-31-0000	16894-2	Planned SFR	1.00	1.00	1.00
3135-462-32-0000	16894-2	Planned SFR	1.00	1.00	1.00
3135-471-01-0000	16894-1	Planned SFR	1.00	1.00	1.00
3135-471-02-0000	16894-1	Planned SFR	1.00	1.00	1.00
3135-471-03-0000	16894-1	Planned SFR	1.00	1.00	1.00
3135-471-04-0000	16894-1	Planned SFR	1.00	1.00	1.00
3135-471-05-0000	16894-1	Planned SFR	1.00	1.00	1.00
3135-471-06-0000	16894-1	Planned SFR	1.00	1.00	1.00
3135-471-07-0000	16894-1	Planned SFR	1.00	1.00	1.00
3135-471-08-0000	16894-1	Planned SFR	1.00	1.00	1.00
3135-471-09-0000	16894-1	Planned SFR	1.00	1.00	1.00
3135-471-10-0000	16894-1	Planned SFR	1.00	1.00	1.00
3135-471-11-0000	16894-1	Planned SFR	1.00	1.00	1.00
3135-471-12-0000	16894-2	Planned SFR	1.00	1.00	1.00
3135-471-13-0000	16894-2	Planned SFR	1.00	1.00	1.00
3135-471-14-0000	16894-2	Planned SFR	1.00	1.00	1.00
3135-471-15-0000	16894-2	Planned SFR	1.00	1.00	1.00
3135-471-16-0000	16894-2	Planned SFR	1.00	1.00	1.00

**City of Victorville**  
**Drainage Facilities Assessment District No. 01 (City-Wide)**  
**Fiscal Year 2024/2025 Preliminary Assessment Roll**  
**(Sorted By APN)**

APN	TRACT	LAND USE	EBU	MAXIMUM ASSESSMENT	CHARGE
3135-471-17-0000	16894-2	Planned SFR	1.00	1.00	1.00
3135-471-18-0000	16894-2	Planned SFR	1.00	1.00	1.00
3135-471-19-0000	16894-2	Planned SFR	1.00	1.00	1.00
3135-471-20-0000	16894-2	Planned SFR	1.00	1.00	1.00
3135-471-21-0000	16894-2	Planned SFR	1.00	1.00	1.00
3135-471-22-0000	16894-2	Planned SFR	1.00	1.00	1.00
3135-471-23-0000	16894-2	Planned SFR	1.00	1.00	1.00
3135-471-24-0000	16894-2	Planned SFR	1.00	1.00	1.00
3135-471-25-0000	16894-2	Planned SFR	1.00	1.00	1.00
3135-471-26-0000	16894-2	Planned SFR	1.00	1.00	1.00
3135-471-27-0000	16894-2	Planned SFR	1.00	1.00	1.00
3135-471-28-0000	16894-2	Planned SFR	1.00	1.00	1.00
3135-471-29-0000	16894-2	Planned SFR	1.00	1.00	1.00
3135-471-30-0000	16894-2	Planned SFR	1.00	1.00	1.00
3135-471-31-0000	16894-2	Planned SFR	1.00	1.00	1.00
3135-471-32-0000	16894-2	Planned SFR	1.00	1.00	1.00
3135-471-33-0000	16894-2	Planned SFR	1.00	1.00	1.00
3135-471-34-0000	16894-2	Planned SFR	1.00	1.00	1.00
3135-471-35-0000	16894-2	Planned SFR	1.00	1.00	1.00
3135-471-36-0000	16894-2	Planned SFR	1.00	1.00	1.00
3135-471-37-0000	16894-2	Planned SFR	1.00	1.00	1.00
3135-471-38-0000	16894-2	Planned SFR	1.00	1.00	1.00
3135-471-39-0000	16894-2	Planned SFR	1.00	1.00	1.00
3135-471-40-0000	16894-2	Planned SFR	1.00	1.00	1.00
3135-471-41-0000	16894-2	Planned SFR	1.00	1.00	1.00
3135-471-42-0000	16894-2	Planned SFR	1.00	1.00	1.00
3135-471-43-0000	16894-2	Planned SFR	1.00	1.00	1.00
3135-471-44-0000	16894-2	Planned SFR	1.00	1.00	1.00
3135-471-45-0000	16894-2	Planned SFR	1.00	1.00	1.00
3135-471-46-0000	16894-2	Planned SFR	1.00	1.00	1.00
3135-471-47-0000	16894-2	Planned SFR	1.00	1.00	1.00
3135-471-48-0000	16894-2	Planned SFR	1.00	1.00	1.00
3135-471-49-0000	16894-2	Planned SFR	1.00	1.00	1.00
3135-471-50-0000	16894-2	Planned SFR	1.00	1.00	1.00
3135-471-51-0000	16894-2	Planned SFR	1.00	1.00	1.00
3135-471-52-0000	16894-2	Planned SFR	1.00	1.00	1.00
3135-471-53-0000	16894-2	Planned SFR	1.00	1.00	1.00
3135-471-54-0000	16894-2	Planned SFR	1.00	1.00	1.00
3135-471-55-0000	16894-2	Planned SFR	1.00	1.00	1.00
3135-471-56-0000	16894-2	Planned SFR	1.00	1.00	1.00
3135-471-57-0000	16894-2	Planned SFR	1.00	1.00	1.00
3135-471-58-0000	16894-2	Planned SFR	1.00	1.00	1.00
3135-471-59-0000	16894-2	Planned SFR	1.00	1.00	1.00
3135-471-60-0000	16894-2	Planned SFR	1.00	1.00	1.00
3135-471-61-0000	16894-2	Planned SFR	1.00	1.00	1.00
3135-471-62-0000	16894-2	Planned SFR	1.00	1.00	1.00
3135-471-63-0000	16894-2	Planned SFR	1.00	1.00	1.00
3135-471-64-0000	16894-2	Planned SFR	1.00	1.00	1.00
3135-471-65-0000	16894-2	Planned SFR	1.00	1.00	1.00
3135-471-66-0000	16894-2	Planned SFR	1.00	1.00	1.00
3135-471-67-0000	16894-2	Planned SFR	1.00	1.00	1.00
3135-471-68-0000	16894-2	Planned SFR	1.00	1.00	1.00
3135-471-69-0000	16894-2	Planned SFR	1.00	1.00	1.00
3136-241-02-0000		Planned SFR	1.00	1.00	1.00
3136-241-03-0000		Planned SFR	1.00	1.00	1.00
3136-241-04-0000		Planned SFR	1.00	1.00	1.00



City of Victorville  
 Drainage Facilities Assessment District No. 01 (City-Wide)  
 Fiscal Year 2024/2025 Preliminary Assessment Roll  
 (Sorted By APN)

APN	TRACT	LAND USE	EBU	MAXIMUM ASSESSMENT	CHARGE
3136-241-05-0000		Planned SFR	1.00	1.00	1.00
<b>Total</b>				<b>\$492,751.88</b>	<b>\$435,724.68</b>
<b>Parcel Count</b>					<b>3,081</b>
<b>Total Parcel Charged</b>					<b>3,081</b>

**City of Victorville**  
**Drainage Facilities Assessment District No. 02 (Vista Verde)**  
**Fiscal Year 2024/2025**  
**Preliminary Assessment Roll**  
**(Sorted By APN)**

APN	TRACT	LAND USE	EBU	MAXIMUM ASSESSMENT	CHARGE
3096-062-01-0000	16107-2	SFR	1.00	\$71.64	\$69.63
3096-062-02-0000	16107-2	SFR	1.00	71.64	69.63
3096-062-03-0000	16107-2	SFR	1.00	71.64	69.63
3096-062-04-0000	16107-2	SFR	1.00	71.64	69.63
3096-062-05-0000	16107-2	SFR	1.00	71.64	69.63
3096-062-06-0000	16107-2	SFR	1.00	71.64	69.63
3096-062-07-0000	16107-2	SFR	1.00	71.64	69.63
3096-062-08-0000	16107-2	SFR	1.00	71.64	69.63
3096-062-09-0000	16107-2	SFR	1.00	71.64	69.63
3096-062-10-0000	16107-2	SFR	1.00	71.64	69.63
3096-062-11-0000	16107-2	SFR	1.00	71.64	69.63
3096-062-12-0000	16107-2	SFR	1.00	71.64	69.63
3096-062-13-0000	16107-2	SFR	1.00	71.64	69.63
3096-062-14-0000	16107-2	SFR	1.00	71.64	69.63
3096-062-15-0000	16107-2	SFR	1.00	71.64	69.63
3096-062-16-0000	16107-2	SFR	1.00	71.64	69.63
3096-062-17-0000	16107-2	SFR	1.00	71.64	69.63
3096-062-18-0000	16107-2	SFR	1.00	71.64	69.63
3096-062-19-0000	16107-2	SFR	1.00	71.64	69.63
3096-062-20-0000	16107-2	SFR	1.00	71.64	69.63
3096-062-21-0000	16107-2	SFR	1.00	71.64	69.63
3096-062-22-0000	16107-2	SFR	1.00	71.64	69.63
3096-062-23-0000	16107-2	SFR	1.00	71.64	69.63
3096-062-24-0000	16107-2	SFR	1.00	71.64	69.63
3096-062-25-0000	16107-2	SFR	1.00	71.64	69.63
3096-062-26-0000	16107-2	SFR	1.00	71.64	69.63
3096-062-27-0000	16107-2	SFR	1.00	71.64	69.63
3096-062-28-0000	16107-2	SFR	1.00	71.64	69.63
3096-062-29-0000	16107-2	SFR	1.00	71.64	69.63
3096-062-30-0000	16107-2	SFR	1.00	71.64	69.63
3096-062-31-0000	16107-2	SFR	1.00	71.64	69.63
3096-062-32-0000	16107-2	SFR	1.00	71.64	69.63
3096-062-33-0000	16107-2	SFR	1.00	71.64	69.63
3096-062-34-0000	16107-2	SFR	1.00	71.64	69.63
3096-092-01-0000	16138-2	SFR	1.00	71.64	69.63
3096-092-02-0000	16138-2	SFR	1.00	71.64	69.63
3096-092-03-0000	16138-2	SFR	1.00	71.64	69.63
3096-092-04-0000	16138-2	SFR	1.00	71.64	69.63
3096-092-05-0000	16138-2	SFR	1.00	71.64	69.63
3096-092-06-0000	16138-2	SFR	1.00	71.64	69.63
3096-092-07-0000	16138-2	SFR	1.00	71.64	69.63
3096-092-08-0000	16138-2	SFR	1.00	71.64	69.63
3096-092-09-0000	16138-2	SFR	1.00	71.64	69.63
3096-092-10-0000	16138-2	SFR	1.00	71.64	69.63
3096-092-11-0000	16138-2	SFR	1.00	71.64	69.63
3096-092-12-0000	16138-2	SFR	1.00	71.64	69.63
3096-092-13-0000	16138-2	SFR	1.00	71.64	69.63

**City of Victorville**  
**Drainage Facilities Assessment District No. 02 (Vista Verde)**  
**Fiscal Year 2024/2025**  
**Preliminary Assessment Roll**  
**(Sorted By APN)**

APN	TRACT	LAND USE	EBU	MAXIMUM ASSESSMENT	CHARGE
3096-092-14-0000	16138-2	SFR	1.00	71.64	69.63
3096-092-15-0000	16138-2	SFR	1.00	71.64	69.63
3096-092-16-0000	16138-2	SFR	1.00	71.64	69.63
3096-092-17-0000	16138-2	SFR	1.00	71.64	69.63
3096-092-18-0000	16138-2	SFR	1.00	71.64	69.63
3096-092-19-0000	16138-2	SFR	1.00	71.64	69.63
3096-092-20-0000	16138-2	SFR	1.00	71.64	69.63
3096-092-21-0000	16138-2	SFR	1.00	71.64	69.63
3096-092-22-0000	16138-2	SFR	1.00	71.64	69.63
3096-092-23-0000	16138-2	SFR	1.00	71.64	69.63
3096-092-24-0000	16138-2	SFR	1.00	71.64	69.63
3096-092-25-0000	16138-2	SFR	1.00	71.64	69.63
3096-092-26-0000	16138-2	SFR	1.00	71.64	69.63
3096-092-27-0000	16138-2	SFR	1.00	71.64	69.63
3096-092-28-0000	16138-2	SFR	1.00	71.64	69.63
3096-092-29-0000	16138-2	SFR	1.00	71.64	69.63
3096-092-30-0000	16138-2	SFR	1.00	71.64	69.63
3096-092-31-0000	16138-2	SFR	1.00	71.64	69.63
3096-092-32-0000	16138-2	SFR	1.00	71.64	69.63
3096-092-33-0000	16138-2	SFR	1.00	71.64	69.63
3096-092-34-0000	16138-2	SFR	1.00	71.64	69.63
3096-092-35-0000	16138-2	SFR	1.00	71.64	69.63
3096-092-36-0000	16138-2	SFR	1.00	71.64	69.63
3096-092-37-0000	16138-2	SFR	1.00	71.64	69.63
3096-092-38-0000	16138-2	SFR	1.00	71.64	69.63
3096-092-39-0000	16138-2	SFR	1.00	71.64	69.63
3096-092-40-0000	16138-2	SFR	1.00	71.64	69.63
3096-092-41-0000	16138-2	SFR	1.00	71.64	69.63
3096-092-42-0000	16138-2	SFR	1.00	71.64	69.63
3096-092-43-0000	16138-2	SFR	1.00	71.64	69.63
3096-092-44-0000	16138-2	SFR	1.00	71.64	69.63
3096-092-45-0000	16138-2	SFR	1.00	71.64	69.63
3096-092-46-0000	16138-2	SFR	1.00	71.64	69.63
3096-092-47-0000	16138-2	SFR	1.00	71.64	69.63
3096-092-48-0000	16138-2	SFR	1.00	71.64	69.63
3096-092-49-0000	16138-2	SFR	1.00	71.64	69.63
3096-092-50-0000	16138-2	SFR	1.00	71.64	69.63
3096-092-51-0000	16138-2	SFR	1.00	71.64	69.63
3096-092-52-0000	16138-2	SFR	1.00	71.64	69.63
3096-092-53-0000	16138-2	SFR	1.00	71.64	69.63
3096-092-54-0000	16138-2	SFR	1.00	71.64	69.63
3096-092-55-0000	16138-2	SFR	1.00	71.64	69.63
3096-092-56-0000	16138-2	SFR	1.00	71.64	69.63
3096-102-01-0000	16138-2	SFR	1.00	71.64	69.63
3096-102-02-0000	16138-2	SFR	1.00	71.64	69.63
3096-102-03-0000	16138-2	SFR	1.00	71.64	69.63
3096-102-04-0000	16138-2	SFR	1.00	71.64	69.63

**City of Victorville**  
**Drainage Facilities Assessment District No. 02 (Vista Verde)**  
**Fiscal Year 2024/2025**  
**Preliminary Assessment Roll**  
**(Sorted By APN)**

APN	TRACT	LAND USE	EBU	MAXIMUM ASSESSMENT	CHARGE
3096-102-05-0000	16138-2	SFR	1.00	71.64	69.63
3096-102-06-0000	16138-2	SFR	1.00	71.64	69.63
3096-102-07-0000	16138-2	SFR	1.00	71.64	69.63
3096-102-08-0000	16138-2	SFR	1.00	71.64	69.63
3096-102-09-0000	16138-2	SFR	1.00	71.64	69.63
3096-102-10-0000	16138-2	SFR	1.00	71.64	69.63
3096-102-11-0000	16138-2	SFR	1.00	71.64	69.63
3096-102-12-0000	16138-2	SFR	1.00	71.64	69.63
3096-102-13-0000	16138-2	SFR	1.00	71.64	69.63
3096-102-14-0000	16138-2	SFR	1.00	71.64	69.63
3096-102-15-0000	16138-2	SFR	1.00	71.64	69.63
3096-102-16-0000	16138-2	SFR	1.00	71.64	69.63
3096-102-17-0000	16138-2	SFR	1.00	71.64	69.63
3096-102-18-0000	16138-2	SFR	1.00	71.64	69.63
3096-102-19-0000	16138-2	SFR	1.00	71.64	69.63
3096-102-20-0000	16138-2	SFR	1.00	71.64	69.63
3096-102-21-0000	16138-2	SFR	1.00	71.64	69.63
3096-102-22-0000	16138-2	SFR	1.00	71.64	69.63
3096-102-23-0000	16138-2	SFR	1.00	71.64	69.63
3096-102-24-0000	16138-2	SFR	1.00	71.64	69.63
3096-102-25-0000	16138-2	SFR	1.00	71.64	69.63
3096-102-26-0000	16138-2	SFR	1.00	71.64	69.63
3096-102-27-0000	16138-2	SFR	1.00	71.64	69.63
3096-102-28-0000	16138-2	SFR	1.00	71.64	69.63
3096-102-29-0000	16138-2	SFR	1.00	71.64	69.63
3096-102-30-0000	16138-2	SFR	1.00	71.64	69.63
3096-102-31-0000	16138-2	SFR	1.00	71.64	69.63
3096-102-32-0000	16138-2	SFR	1.00	71.64	69.63
3096-102-33-0000	16138-2	SFR	1.00	71.64	69.63
3096-102-34-0000	16138-2	SFR	1.00	71.64	69.63
3096-102-35-0000	16138-2	SFR	1.00	71.64	69.63
3096-102-36-0000	16138-3	SFR	1.00	71.64	69.63
3096-102-37-0000	16138-3	SFR	1.00	71.64	69.63
3096-102-38-0000	16138-3	SFR	1.00	71.64	69.63
3096-102-39-0000	16138-3	SFR	1.00	71.64	69.63
3096-102-40-0000	16138-3	SFR	1.00	71.64	69.63
3096-102-41-0000	16138-3	SFR	1.00	71.64	69.63
3096-102-42-0000	16138-3	SFR	1.00	71.64	69.63
3096-102-43-0000	16138-3	SFR	1.00	71.64	69.63
3096-102-44-0000	16138-3	SFR	1.00	71.64	69.63
3096-102-45-0000	16138-3	SFR	1.00	71.64	69.63
3096-102-46-0000	16138-3	SFR	1.00	71.64	69.63
3096-102-47-0000	16138-3	SFR	1.00	71.64	69.63
3096-102-48-0000	16138-3	SFR	1.00	71.64	69.63
3096-102-49-0000	16138-3	SFR	1.00	71.64	69.63
3096-102-50-0000	16138-3	SFR	1.00	71.64	69.63
3096-102-51-0000	16138-3	SFR	1.00	71.64	69.63

**City of Victorville**  
**Drainage Facilities Assessment District No. 02 (Vista Verde)**  
**Fiscal Year 2024/2025**  
**Preliminary Assessment Roll**  
**(Sorted By APN)**

APN	TRACT	LAND USE	EBU	MAXIMUM ASSESSMENT	CHARGE
3096-102-52-0000	16138-3	SFR	1.00	71.64	69.63
3096-102-53-0000	16138-3	SFR	1.00	71.64	69.63
3096-102-54-0000	16138-3	SFR	1.00	71.64	69.63
3096-102-55-0000	16138-3	SFR	1.00	71.64	69.63
3096-102-56-0000	16138-3	SFR	1.00	71.64	69.63
3096-102-57-0000	16138-3	SFR	1.00	71.64	69.63
3096-102-58-0000	16138-3	SFR	1.00	71.64	69.63
3096-102-59-0000	16138-3	SFR	1.00	71.64	69.63
3096-102-60-0000	16138-3	SFR	1.00	71.64	69.63
3096-102-61-0000	16138-3	SFR	1.00	71.64	69.63
3096-102-62-0000	16138-3	SFR	1.00	71.64	69.63
3096-102-63-0000	16138-3	SFR	1.00	71.64	69.63
3096-102-64-0000	16138-3	SFR	1.00	71.64	69.63
3096-102-65-0000	16138-3	SFR	1.00	71.64	69.63
3096-102-66-0000	16138-3	SFR	1.00	71.64	69.63
3096-102-67-0000	16138-3	SFR	1.00	71.64	69.63
3096-102-68-0000	16138-3	SFR	1.00	71.64	69.63
3096-102-69-0000	16138-3	SFR	1.00	71.64	69.63
3096-102-70-0000	16138-3	SFR	1.00	71.64	69.63
3096-102-71-0000	16138-3	SFR	1.00	71.64	69.63
3096-102-72-0000	16138-3	SFR	1.00	71.64	69.63
3096-102-73-0000	16138-3	SFR	1.00	71.64	69.63
3096-102-74-0000	16138-3	SFR	1.00	71.64	69.63
3096-102-75-0000	16138-3	SFR	1.00	71.64	69.63
3096-102-76-0000	16138-3	SFR	1.00	71.64	69.63
3096-102-77-0000	16138-3	SFR	1.00	71.64	69.63
3096-102-78-0000	16138-3	SFR	1.00	71.64	69.63
3096-102-79-0000	16138-3	SFR	1.00	71.64	69.63
3096-102-80-0000	16138-3	SFR	1.00	71.64	69.63
3096-102-81-0000	16138-3	SFR	1.00	71.64	69.63
3096-102-82-0000	16138-3	SFR	1.00	71.64	69.63
3096-102-83-0000	16138-3	SFR	1.00	71.64	69.63
3096-102-84-0000	16138-3	SFR	1.00	71.64	69.63
3096-102-85-0000	16138-3	SFR	1.00	71.64	69.63
3096-102-86-0000	16138-3	SFR	1.00	71.64	69.63
3096-102-87-0000	16138-3	SFR	1.00	71.64	69.63
3096-102-88-0000	16138-3	SFR	1.00	71.64	69.63
3096-102-89-0000	16138-3	SFR	1.00	71.64	69.63
3096-102-90-0000	16138-3	SFR	1.00	71.64	69.63
3096-102-91-0000	16138-3	SFR	1.00	71.64	69.63
3096-102-92-0000	16138-3	SFR	1.00	71.64	69.63
3096-102-93-0000	16138-3	SFR	1.00	71.64	69.63
3096-102-94-0000	16138-3	SFR	1.00	71.64	69.63
3096-102-95-0000	16138-3	SFR	1.00	71.64	69.63
3096-142-01-0000	16138-3	SFR	1.00	71.64	69.63
3096-142-02-0000	16138-3	SFR	1.00	71.64	69.63
3096-142-03-0000	16138-3	SFR	1.00	71.64	69.63

**City of Victorville**  
**Drainage Facilities Assessment District No. 02 (Vista Verde)**  
**Fiscal Year 2024/2025**  
**Preliminary Assessment Roll**  
**(Sorted By APN)**

APN	TRACT	LAND USE	EBU	MAXIMUM ASSESSMENT	CHARGE
3096-142-04-0000	16138-3	SFR	1.00	71.64	69.63
3096-142-05-0000	16138-3	SFR	1.00	71.64	69.63
3096-142-06-0000	16138-3	SFR	1.00	71.64	69.63
3096-142-07-0000	16138-3	SFR	1.00	71.64	69.63
3096-142-08-0000	16138-3	SFR	1.00	71.64	69.63
3096-142-09-0000	16138-3	SFR	1.00	71.64	69.63
3096-142-10-0000	16138-3	SFR	1.00	71.64	69.63
3096-142-11-0000	16138-3	SFR	1.00	71.64	69.63
3096-142-12-0000	16138-3	SFR	1.00	71.64	69.63
3096-142-13-0000	16138-3	SFR	1.00	71.64	69.63
3096-142-14-0000	16138-3	SFR	1.00	71.64	69.63
3096-142-15-0000	16138-3	SFR	1.00	71.64	69.63
3096-142-16-0000	16138-3	SFR	1.00	71.64	69.63
3096-142-17-0000	16138-3	SFR	1.00	71.64	69.63
3096-142-18-0000	16138-3	SFR	1.00	71.64	69.63
3096-142-19-0000	16138-3	SFR	1.00	71.64	69.63
3096-142-20-0000	16138-3	SFR	1.00	71.64	69.63
3096-142-21-0000	16138-3	SFR	1.00	71.64	69.63
3096-142-22-0000	16138-3	SFR	1.00	71.64	69.63
3096-142-23-0000	16138-3	SFR	1.00	71.64	69.63
3096-142-24-0000	16138-3	SFR	1.00	71.64	69.63
3096-142-25-0000	16138-3	SFR	1.00	71.64	69.63
3096-142-26-0000	16138-3	SFR	1.00	71.64	69.63
3096-142-27-0000	16138-3	SFR	1.00	71.64	69.63
3096-142-28-0000	16138-3	SFR	1.00	71.64	69.63
3096-142-29-0000	16138-3	SFR	1.00	71.64	69.63
3096-142-30-0000	16138-3	SFR	1.00	71.64	69.63
3096-142-31-0000	16138-3	SFR	1.00	71.64	69.63
3096-142-32-0000	16138-3	SFR	1.00	71.64	69.63
3096-142-33-0000	16138-3	SFR	1.00	71.64	69.63
3096-142-34-0000	16138-3	SFR	1.00	71.64	69.63
3096-142-35-0000	16138-3	SFR	1.00	71.64	69.63
3096-142-36-0000	16138-3	SFR	1.00	71.64	69.63
3096-142-37-0000	16138-3	SFR	1.00	71.64	69.63
3096-142-38-0000	16138-3	SFR	1.00	71.64	69.63
3096-142-39-0000	16138-3	SFR	1.00	71.64	69.63
3096-142-40-0000	16138-3	SFR	1.00	71.64	69.63
3096-142-41-0000	16138-3	SFR	1.00	71.64	69.63
3096-142-42-0000	16138-3	SFR	1.00	71.64	69.63
3096-142-43-0000	16138-3	SFR	1.00	71.64	69.63
3096-142-44-0000	16138-3	SFR	1.00	71.64	69.63
3096-142-45-0000	16138-3	SFR	1.00	71.64	69.63
3096-142-46-0000	16138-3	SFR	1.00	71.64	69.63
3096-142-47-0000	16138-3	SFR	1.00	71.64	69.63
3096-142-48-0000	16138-3	SFR	1.00	71.64	69.63
3096-142-49-0000	16138-3	SFR	1.00	71.64	69.63
3096-142-50-0000	16138-3	SFR	1.00	71.64	69.63

**City of Victorville**  
**Drainage Facilities Assessment District No. 02 (Vista Verde)**  
**Fiscal Year 2024/2025**  
**Preliminary Assessment Roll**  
**(Sorted By APN)**

APN	TRACT	LAND USE	EBU	MAXIMUM ASSESSMENT	CHARGE
3096-142-51-0000	16138-3	SFR	1.00	71.64	69.63
3096-142-52-0000	16138-3	SFR	1.00	71.64	69.63
3096-142-53-0000	16138-3	SFR	1.00	71.64	69.63
3096-142-54-0000	16138-3	SFR	1.00	71.64	69.63
3096-142-55-0000	16138-3	SFR	1.00	71.64	69.63
3096-142-56-0000	16138-3	SFR	1.00	71.64	69.63
3096-142-57-0000	16138-3	SFR	1.00	71.64	69.63
3096-142-58-0000	16138-3	SFR	1.00	71.64	69.63
3096-142-59-0000	16138-3	SFR	1.00	71.64	69.63
3096-142-60-0000	16138-3	SFR	1.00	71.64	69.63
3096-142-61-0000	16138-3	SFR	1.00	71.64	69.63
3096-142-62-0000	16138-3	SFR	1.00	71.64	69.63
3096-152-01-0000	16138-4	SFR	1.00	71.64	69.63
3096-152-02-0000	16138-4	SFR	1.00	71.64	69.63
3096-152-03-0000	16138-4	SFR	1.00	71.64	69.63
3096-152-04-0000	16138-4	SFR	1.00	71.64	69.63
3096-152-05-0000	16138-4	SFR	1.00	71.64	69.63
3096-152-06-0000	16138-4	SFR	1.00	71.64	69.63
3096-152-07-0000	16138-4	SFR	1.00	71.64	69.63
3096-152-08-0000	16138-4	SFR	1.00	71.64	69.63
3096-152-09-0000	16138-4	SFR	1.00	71.64	69.63
3096-152-10-0000	16138-4	SFR	1.00	71.64	69.63
3096-152-11-0000	16138-4	SFR	1.00	71.64	69.63
3096-152-12-0000	16138-4	SFR	1.00	71.64	69.63
3096-152-13-0000	16138-4	SFR	1.00	71.64	69.63
3096-152-14-0000	16138-4	SFR	1.00	71.64	69.63
3096-152-15-0000	16138-4	SFR	1.00	71.64	69.63
3096-152-16-0000	16138-4	SFR	1.00	71.64	69.63
3096-152-17-0000	16138-4	SFR	1.00	71.64	69.63
3096-152-18-0000	16138-4	SFR	1.00	71.64	69.63
3096-152-19-0000	16138-4	SFR	1.00	71.64	69.63
3096-152-20-0000	16138-4	SFR	1.00	71.64	69.63
3096-152-21-0000	16138-4	SFR	1.00	71.64	69.63
3096-152-22-0000	16138-4	SFR	1.00	71.64	69.63
3096-152-23-0000	16138-4	SFR	1.00	71.64	69.63
3096-152-24-0000	16138-4	SFR	1.00	71.64	69.63
3096-152-25-0000	16138-4	SFR	1.00	71.64	69.63
3096-152-26-0000	16138-4	SFR	1.00	71.64	69.63
3096-152-27-0000	16138-4	SFR	1.00	71.64	69.63
3096-152-28-0000	16138-4	SFR	1.00	71.64	69.63
3096-152-29-0000	16138-4	SFR	1.00	71.64	69.63
3096-152-30-0000	16138-4	SFR	1.00	71.64	69.63
3096-152-31-0000	16138-4	SFR	1.00	71.64	69.63
3096-152-32-0000	16138-4	SFR	1.00	71.64	69.63
3096-152-33-0000	16138-4	SFR	1.00	71.64	69.63
3096-152-34-0000	16138-4	SFR	1.00	71.64	69.63
3096-152-35-0000	16138-4	SFR	1.00	71.64	69.63



**City of Victorville**  
**Drainage Facilities Assessment District No. 02 (Vista Verde)**  
**Fiscal Year 2024/2025**  
**Preliminary Assessment Roll**  
**(Sorted By APN)**

APN	TRACT	LAND USE	EBU	MAXIMUM ASSESSMENT	CHARGE
3096-152-36-0000	16138-4	SFR	1.00	71.64	69.63
3096-152-37-0000	16138-4	SFR	1.00	71.64	69.63
3096-152-38-0000	16138-4	SFR	1.00	71.64	69.63
3096-152-39-0000	16138-4	SFR	1.00	71.64	69.63
3096-152-40-0000	16138-4	SFR	1.00	71.64	69.63
3096-152-41-0000	16138-4	SFR	1.00	71.64	69.63
3096-152-42-0000	16138-4	SFR	1.00	71.64	69.63
3096-152-43-0000	16138-4	SFR	1.00	71.64	69.63
3096-152-44-0000	16138-4	SFR	1.00	71.64	69.63
3096-152-45-0000	16138-4	SFR	1.00	71.64	69.63
3096-152-46-0000	16138-4	SFR	1.00	71.64	69.63
3096-152-47-0000	16138-4	SFR	1.00	71.64	69.63
3096-152-48-0000	16138-4	SFR	1.00	71.64	69.63
3096-152-49-0000	16138-4	SFR	1.00	71.64	69.63
3096-152-50-0000	16138-4	SFR	1.00	71.64	69.63
3096-152-51-0000	16138-4	SFR	1.00	71.64	69.63
3096-152-52-0000	16138-4	SFR	1.00	71.64	69.63
3096-152-53-0000	16138-4	SFR	1.00	71.64	69.63
3096-152-54-0000	16138-4	SFR	1.00	71.64	69.63
3096-152-55-0000	16138-4	SFR	1.00	71.64	69.63
3096-152-56-0000	16138-4	SFR	1.00	71.64	69.63
3096-152-57-0000	16138-4	SFR	1.00	71.64	69.63
3096-152-58-0000	16138-4	SFR	1.00	71.64	69.63
3096-152-59-0000	16138-4	SFR	1.00	71.64	69.63
3096-152-60-0000	16138-4	SFR	1.00	71.64	69.63
3096-162-01-0000	16138-4	SFR	1.00	71.64	69.63
3096-162-02-0000	16138-4	SFR	1.00	71.64	69.63
3096-162-03-0000	16138-4	SFR	1.00	71.64	69.63
3096-162-04-0000	16138-4	SFR	1.00	71.64	69.63
3096-162-05-0000	16138-4	SFR	1.00	71.64	69.63
3096-162-06-0000	16138-4	SFR	1.00	71.64	69.63
3096-162-07-0000	16138-4	SFR	1.00	71.64	69.63
3096-162-08-0000	16138-4	SFR	1.00	71.64	69.63
3096-162-09-0000	16138-4	SFR	1.00	71.64	69.63
3096-162-10-0000	16138-4	SFR	1.00	71.64	69.63
3096-162-11-0000	16138-4	SFR	1.00	71.64	69.63
3096-162-12-0000	16138-4	SFR	1.00	71.64	69.63
3096-162-13-0000	16138-4	SFR	1.00	71.64	69.63
3096-162-14-0000	16138-4	SFR	1.00	71.64	69.63
3096-162-15-0000	16138-4	SFR	1.00	71.64	69.63
3096-162-16-0000	16138-4	SFR	1.00	71.64	69.63
3096-162-17-0000	16138-4	SFR	1.00	71.64	69.63
3096-162-18-0000	16138-4	SFR	1.00	71.64	69.63
3096-162-19-0000	16138-4	SFR	1.00	71.64	69.63
3096-162-20-0000	16138-4	SFR	1.00	71.64	69.63
3096-162-21-0000	16138-4	SFR	1.00	71.64	69.63
3096-162-22-0000	16138-4	SFR	1.00	71.64	69.63

**City of Victorville**  
**Drainage Facilities Assessment District No. 02 (Vista Verde)**  
**Fiscal Year 2024/2025**  
**Preliminary Assessment Roll**  
**(Sorted By APN)**

APN	TRACT	LAND USE	EBU	MAXIMUM ASSESSMENT	CHARGE
3096-162-23-0000	16138-4	SFR	1.00	71.64	69.63
3096-162-24-0000	16138-4	SFR	1.00	71.64	69.63
3096-162-25-0000	16138-4	SFR	1.00	71.64	69.63
3096-162-26-0000	16138-4	SFR	1.00	71.64	69.63
3096-162-27-0000	16138-4	SFR	1.00	71.64	69.63
3096-162-28-0000	16138-4	SFR	1.00	71.64	69.63
3096-162-29-0000	16138-4	SFR	1.00	71.64	69.63
3096-162-30-0000	16138-4	SFR	1.00	71.64	69.63
3096-162-31-0000	16138-4	SFR	1.00	71.64	69.63
3096-162-32-0000	16138-4	SFR	1.00	71.64	69.63
3096-162-33-0000	16138-4	SFR	1.00	71.64	69.63
3096-162-34-0000	16138-4	SFR	1.00	71.64	69.63
3096-162-35-0000	16138-4	SFR	1.00	71.64	69.63
3096-162-36-0000	16138-4	SFR	1.00	71.64	69.63
3096-162-37-0000	16138-4	SFR	1.00	71.64	69.63
3096-162-38-0000	16138-4	SFR	1.00	71.64	69.63
3096-162-39-0000	16138-4	SFR	1.00	71.64	69.63
3096-162-40-0000	16138-4	SFR	1.00	71.64	69.63
3096-162-41-0000	16138-4	SFR	1.00	71.64	69.63
3096-162-42-0000	16138-4	SFR	1.00	71.64	69.63
3096-162-43-0000	16138-4	SFR	1.00	71.64	69.63
3096-162-44-0000	16138-4	SFR	1.00	71.64	69.63
3096-162-45-0000	16138-4	SFR	1.00	71.64	69.63
3096-162-46-0000	16138-4	SFR	1.00	71.64	69.63
3096-162-47-0000	16138-4	SFR	1.00	71.64	69.63
3096-162-48-0000	16138-4	SFR	1.00	71.64	69.63
3096-162-49-0000	16138-4	SFR	1.00	71.64	69.63
3096-162-50-0000	16138-4	SFR	1.00	71.64	69.63
3096-162-51-0000	16138-4	SFR	1.00	71.64	69.63
3096-162-52-0000	16138-4	SFR	1.00	71.64	69.63
3096-162-53-0000	16138-4	SFR	1.00	71.64	69.63
3096-162-54-0000	16138-4	SFR	1.00	71.64	69.63
3096-162-55-0000	16138-4	SFR	1.00	71.64	69.63
3096-162-56-0000	16138-4	SFR	1.00	71.64	69.63
3096-162-57-0000	16138-4	SFR	1.00	71.64	69.63
3096-162-58-0000	16138-4	SFR	1.00	71.64	69.63
3096-162-59-0000	16138-4	SFR	1.00	71.64	69.63
3096-162-60-0000	16138-4	SFR	1.00	71.64	69.63
3096-162-61-0000	16138-4	SFR	1.00	71.64	69.63
3096-162-62-0000	16138-4	SFR	1.00	71.64	69.63
3096-162-63-0000	16138-4	SFR	1.00	71.64	69.63
3096-162-64-0000	16138-4	SFR	1.00	71.64	69.63
3096-162-65-0000	16138-4	SFR	1.00	71.64	69.63
3096-162-66-0000	16138-4	SFR	1.00	71.64	69.63
3096-162-67-0000	16138-4	SFR	1.00	71.64	69.63
3096-162-68-0000	16138-4	SFR	1.00	71.64	69.63
3096-162-69-0000	16138-4	SFR	1.00	71.64	69.63

**City of Victorville**  
**Drainage Facilities Assessment District No. 02 (Vista Verde)**  
**Fiscal Year 2024/2025**  
**Preliminary Assessment Roll**  
**(Sorted By APN)**

APN	TRACT	LAND USE	EBU	MAXIMUM ASSESSMENT	CHARGE
3096-162-70-0000	16138-4	SFR	1.00	71.64	69.63
3096-162-71-0000	16138-4	SFR	1.00	71.64	69.63
3096-162-72-0000	16138-4	SFR	1.00	71.64	69.63
3096-162-73-0000	16138-4	SFR	1.00	71.64	69.63
3096-172-01-0000	16138-4	SFR	1.00	71.64	69.63
3096-172-02-0000	16138-4	SFR	1.00	71.64	69.63
3096-172-03-0000	16138-4	SFR	1.00	71.64	69.63
3096-172-04-0000	16138-4	SFR	1.00	71.64	69.63
3096-172-05-0000	16138-4	SFR	1.00	71.64	69.63
3096-172-06-0000	16138-4	SFR	1.00	71.64	69.63
3096-172-07-0000	16138-4	SFR	1.00	71.64	69.63
3096-172-08-0000	16138-4	SFR	1.00	71.64	69.63
3096-172-09-0000	16138-4	SFR	1.00	71.64	69.63
3096-172-10-0000	16138-4	SFR	1.00	71.64	69.63
3096-172-11-0000	16138-4	SFR	1.00	71.64	69.63
3096-172-12-0000	16138-4	SFR	1.00	71.64	69.63
3096-172-13-0000	16138-4	SFR	1.00	71.64	69.63
3096-172-14-0000	16138-4	SFR	1.00	71.64	69.63
3096-172-15-0000	16138-4	SFR	1.00	71.64	69.63
3096-172-16-0000	16138-4	SFR	1.00	71.64	69.63
3096-172-17-0000	16138-4	SFR	1.00	71.64	69.63
3096-172-18-0000	16138-4	SFR	1.00	71.64	69.63
3096-172-19-0000	16138-4	SFR	1.00	71.64	69.63
3096-172-20-0000	16138-4	SFR	1.00	71.64	69.63
3096-172-21-0000	16138-4	SFR	1.00	71.64	69.63
3096-172-22-0000	16138-4	SFR	1.00	71.64	69.63
3096-172-23-0000	16138-4	SFR	1.00	71.64	69.63
3096-172-24-0000	16138-4	SFR	1.00	71.64	69.63
3096-172-25-0000	16138-4	SFR	1.00	71.64	69.63
3096-172-26-0000	16138-4	SFR	1.00	71.64	69.63
3096-172-27-0000	16138-4	SFR	1.00	71.64	69.63
3096-172-28-0000	16138-4	SFR	1.00	71.64	69.63
3096-172-29-0000	16138-4	SFR	1.00	71.64	69.63
3096-172-30-0000	16138-4	SFR	1.00	71.64	69.63
3096-172-31-0000	16138-4	SFR	1.00	71.64	69.63
3096-172-32-0000	16138-4	SFR	1.00	71.64	69.63
3096-172-33-0000	16138-4	SFR	1.00	71.64	69.63
3096-172-34-0000	16138-4	SFR	1.00	71.64	69.63
3096-172-35-0000	16138-4	SFR	1.00	71.64	69.63
3096-172-36-0000	16138-4	SFR	1.00	71.64	69.63
3096-172-37-0000	16138-4	SFR	1.00	71.64	69.63
3096-172-38-0000	16138-4	SFR	1.00	71.64	69.63
3096-172-39-0000	16138-4	SFR	1.00	71.64	69.63
3096-172-40-0000	16138-4	SFR	1.00	71.64	69.63
3096-172-41-0000	16138-4	SFR	1.00	71.64	69.63
3096-172-42-0000	16138-4	SFR	1.00	71.64	69.63
3096-172-43-0000	16138-4	SFR	1.00	71.64	69.63

**City of Victorville**  
**Drainage Facilities Assessment District No. 02 (Vista Verde)**  
**Fiscal Year 2024/2025**  
**Preliminary Assessment Roll**  
**(Sorted By APN)**

APN	TRACT	LAND USE	EBU	MAXIMUM ASSESSMENT	CHARGE
3096-202-01-0000	16536	SFR	1.00	71.64	69.63
3096-202-02-0000	16536	SFR	1.00	71.64	69.63
3096-202-03-0000	16536	SFR	1.00	71.64	69.63
3096-202-04-0000	16536	SFR	1.00	71.64	69.63
3096-202-05-0000	16536	SFR	1.00	71.64	69.63
3096-202-06-0000	16536	SFR	1.00	71.64	69.63
3096-202-07-0000	16536	SFR	1.00	71.64	69.63
3096-202-08-0000	16536	SFR	1.00	71.64	69.63
3096-202-09-0000	16536	SFR	1.00	71.64	69.63
3096-202-10-0000	16536	SFR	1.00	71.64	69.63
3096-202-11-0000	16536	SFR	1.00	71.64	69.63
3096-202-12-0000	16536	SFR	1.00	71.64	69.63
3096-202-13-0000	16536	SFR	1.00	71.64	69.63
3096-202-14-0000	16536	SFR	1.00	71.64	69.63
3096-202-15-0000	16536	SFR	1.00	71.64	69.63
3096-202-16-0000	16536	SFR	1.00	71.64	69.63
3096-202-17-0000	16536	SFR	1.00	71.64	69.63
3096-202-18-0000	16536	SFR	1.00	71.64	69.63
3096-202-19-0000	16536	SFR	1.00	71.64	69.63
3096-202-20-0000	16536	SFR	1.00	71.64	69.63
3096-202-21-0000	16536	SFR	1.00	71.64	69.63
3096-202-22-0000	16536	SFR	1.00	71.64	69.63
3096-202-23-0000	16536	SFR	1.00	71.64	69.63
3096-202-24-0000	16536	SFR	1.00	71.64	69.63
3096-202-25-0000	16536	SFR	1.00	71.64	69.63
3096-202-26-0000	16536	SFR	1.00	71.64	69.63
3096-202-27-0000	16536	SFR	1.00	71.64	69.63
3096-202-28-0000	16536	SFR	1.00	71.64	69.63
3096-202-29-0000	16536	SFR	1.00	71.64	69.63
3096-202-30-0000	16536	SFR	1.00	71.64	69.63
3096-202-31-0000	16536	SFR	1.00	71.64	69.63
3096-202-32-0000	16536	SFR	1.00	71.64	69.63
3096-202-33-0000	16536	SFR	1.00	71.64	69.63
3096-202-34-0000	16536	SFR	1.00	71.64	69.63
3096-202-35-0000	16536	SFR	1.00	71.64	69.63
3096-202-36-0000	16536	SFR	1.00	71.64	69.63
3096-202-37-0000	16536	SFR	1.00	71.64	69.63
3096-202-38-0000	16536	SFR	1.00	71.64	69.63
3096-202-39-0000	16536	SFR	1.00	71.64	69.63
3096-202-40-0000	16536	SFR	1.00	71.64	69.63
3096-202-41-0000	16536	SFR	1.00	71.64	69.63
3096-202-42-0000	16536	SFR	1.00	71.64	69.63
3096-202-43-0000	16536	SFR	1.00	71.64	69.63
3096-202-44-0000	16536	SFR	1.00	71.64	69.63
3096-202-45-0000	16536	SFR	1.00	71.64	69.63
3096-202-46-0000	16536	SFR	1.00	71.64	69.63
3096-202-47-0000	16536	SFR	1.00	71.64	69.63

**City of Victorville**  
**Drainage Facilities Assessment District No. 02 (Vista Verde)**  
**Fiscal Year 2024/2025**  
**Preliminary Assessment Roll**  
**(Sorted By APN)**

APN	TRACT	LAND USE	EBU	MAXIMUM ASSESSMENT	CHARGE
3096-202-48-0000	16536	SFR	1.00	71.64	69.63
3096-202-49-0000	16536	SFR	1.00	71.64	69.63
3096-202-50-0000	16536	SFR	1.00	71.64	69.63
3096-202-51-0000	16536	SFR	1.00	71.64	69.63
3096-202-52-0000	16536	SFR	1.00	71.64	69.63
3096-202-53-0000	16536	SFR	1.00	71.64	69.63
3096-202-54-0000	16536	SFR	1.00	71.64	69.63
3096-202-55-0000	16536	SFR	1.00	71.64	69.63
3096-242-01-0000	16507	SFR	1.00	71.64	69.63
3096-242-02-0000	16507	SFR	1.00	71.64	69.63
3096-242-03-0000	16507	SFR	1.00	71.64	69.63
3096-242-04-0000	16507	SFR	1.00	71.64	69.63
3096-242-05-0000	16507	SFR	1.00	71.64	69.63
3096-242-06-0000	16507	SFR	1.00	71.64	69.63
3096-242-07-0000	16507	SFR	1.00	71.64	69.63
3096-242-08-0000	16507	SFR	1.00	71.64	69.63
3096-242-09-0000	16507	SFR	1.00	71.64	69.63
3096-242-10-0000	16507	SFR	1.00	71.64	69.63
3096-242-11-0000	16507	SFR	1.00	71.64	69.63
3096-242-12-0000	16507	SFR	1.00	71.64	69.63
3096-242-13-0000	16507	SFR	1.00	71.64	69.63
3096-242-14-0000	16507	SFR	1.00	71.64	69.63
3096-242-15-0000	16507	SFR	1.00	71.64	69.63
3096-242-16-0000	16507	SFR	1.00	71.64	69.63
3096-242-17-0000	16507	SFR	1.00	71.64	69.63
3096-242-18-0000	16507	SFR	1.00	71.64	69.63
3096-242-19-0000	16507	SFR	1.00	71.64	69.63
3096-242-20-0000	16507	SFR	1.00	71.64	69.63
3096-242-21-0000	16507	SFR	1.00	71.64	69.63
3096-242-22-0000	16507	SFR	1.00	71.64	69.63
3096-242-23-0000	16507	SFR	1.00	71.64	69.63
3096-242-24-0000	16507	SFR	1.00	71.64	69.63
3096-242-25-0000	16507	SFR	1.00	71.64	69.63
3096-242-26-0000	16507	SFR	1.00	71.64	69.63
3096-242-27-0000	16507	SFR	1.00	71.64	69.63
3096-242-28-0000	16507	SFR	1.00	71.64	69.63
3096-243-01-0000	16507	SFR	1.00	71.64	69.63
3096-243-02-0000	16507	SFR	1.00	71.64	69.63
3096-243-03-0000	16507	SFR	1.00	71.64	69.63
3096-243-04-0000	16507	SFR	1.00	71.64	69.63
3096-243-05-0000	16507	SFR	1.00	71.64	69.63
3096-243-06-0000	16507	SFR	1.00	71.64	69.63
3096-243-07-0000	16507	SFR	1.00	71.64	69.63
3096-243-08-0000	16507	SFR	1.00	71.64	69.63
3096-243-09-0000	16507	SFR	1.00	71.64	69.63
3096-243-10-0000	16507	SFR	1.00	71.64	69.63
3096-243-11-0000	16507	SFR	1.00	71.64	69.63

**City of Victorville**  
**Drainage Facilities Assessment District No. 02 (Vista Verde)**  
**Fiscal Year 2024/2025**  
**Preliminary Assessment Roll**  
**(Sorted By APN)**

APN	TRACT	LAND USE	EBU	MAXIMUM ASSESSMENT	CHARGE
3096-243-12-0000	16507	SFR	1.00	71.64	69.63
3096-243-13-0000	16507	SFR	1.00	71.64	69.63
3096-243-14-0000	16507	SFR	1.00	71.64	69.63
3096-243-15-0000	16507	SFR	1.00	71.64	69.63
3096-243-16-0000	16507	SFR	1.00	71.64	69.63
3096-243-17-0000	16507	SFR	1.00	71.64	69.63
3096-243-18-0000	16507	SFR	1.00	71.64	69.63
3096-243-19-0000	16507	SFR	1.00	71.64	69.63
3096-243-20-0000	16507	SFR	1.00	71.64	69.63
3096-243-21-0000	16507	SFR	1.00	71.64	69.63
3096-243-22-0000	16507	SFR	1.00	71.64	69.63
3096-243-23-0000	16507	SFR	1.00	71.64	69.63
3096-243-24-0000	16507	SFR	1.00	71.64	69.63
3096-243-25-0000	16507	SFR	1.00	71.64	69.63
3096-243-26-0000	16507	SFR	1.00	71.64	69.63
3096-243-27-0000	16507	SFR	1.00	71.64	69.63
3096-243-28-0000	16507	SFR	1.00	71.64	69.63
3096-244-01-0000	16507	SFR	1.00	71.64	69.63
3096-244-02-0000	16507	SFR	1.00	71.64	69.63
3096-244-03-0000	16507	SFR	1.00	71.64	69.63
3096-244-04-0000	16507	SFR	1.00	71.64	69.63
3096-244-05-0000	16507	SFR	1.00	71.64	69.63
3096-244-06-0000	16507	SFR	1.00	71.64	69.63
3096-244-07-0000	16507	SFR	1.00	71.64	69.63
3096-244-08-0000	16507	SFR	1.00	71.64	69.63
3096-244-09-0000	16507	SFR	1.00	71.64	69.63
3096-244-10-0000	16507	SFR	1.00	71.64	69.63
3096-244-11-0000	16507	SFR	1.00	71.64	69.63
3096-244-12-0000	16507	SFR	1.00	71.64	69.63
3096-244-13-0000	16507	SFR	1.00	71.64	69.63
3096-244-14-0000	16507	SFR	1.00	71.64	69.63
3096-244-15-0000	16507	SFR	1.00	71.64	69.63
3096-244-16-0000	16507	SFR	1.00	71.64	69.63
3096-244-17-0000	16507	SFR	1.00	71.64	69.63
3096-244-18-0000	16507	SFR	1.00	71.64	69.63
3096-244-19-0000	16507	SFR	1.00	71.64	69.63
3096-244-20-0000	16507	SFR	1.00	71.64	69.63
3096-244-21-0000	16507	SFR	1.00	71.64	69.63
3096-244-22-0000	16507	SFR	1.00	71.64	69.63
3096-244-23-0000	16507	SFR	1.00	71.64	69.63
3096-244-24-0000	16507	SFR	1.00	71.64	69.63
3096-244-25-0000	16507	SFR	1.00	71.64	69.63
3096-244-26-0000	16507	SFR	1.00	71.64	69.63
3096-244-27-0000	16507	SFR	1.00	71.64	69.63
3096-244-28-0000	16507	SFR	1.00	71.64	69.63
3096-244-29-0000	16507	SFR	1.00	71.64	69.63
3096-244-30-0000	16507	SFR	1.00	71.64	69.63

**City of Victorville**  
**Drainage Facilities Assessment District No. 02 (Vista Verde)**  
**Fiscal Year 2024/2025**  
**Preliminary Assessment Roll**  
**(Sorted By APN)**

APN	TRACT	LAND USE	EBU	MAXIMUM ASSESSMENT	CHARGE
3096-244-31-0000	16507	SFR	1.00	71.64	69.63
3096-244-32-0000	16507	SFR	1.00	71.64	69.63
3096-244-33-0000	16507	SFR	1.00	71.64	69.63
3096-244-34-0000	16507	SFR	1.00	71.64	69.63
3096-244-35-0000	16507	SFR	1.00	71.64	69.63
3096-244-36-0000	16507	SFR	1.00	71.64	69.63
3096-244-37-0000	16507	SFR	1.00	71.64	69.63
3096-244-38-0000	16507	SFR	1.00	71.64	69.63
3096-244-39-0000	16507	SFR	1.00	71.64	69.63
3096-244-40-0000	16507	SFR	1.00	71.64	69.63
3096-244-41-0000	16507	SFR	1.00	71.64	69.63
3096-244-42-0000	16507	SFR	1.00	71.64	69.63
3096-244-43-0000	16507	SFR	1.00	71.64	69.63
3096-244-44-0000	16507	SFR	1.00	71.64	69.63
3096-244-45-0000	16507	SFR	1.00	71.64	69.63
3096-244-46-0000	16507	SFR	1.00	71.64	69.63
3096-244-47-0000	16507	SFR	1.00	71.64	69.63
3096-244-48-0000	16507	SFR	1.00	71.64	69.63
3096-244-49-0000	16507	SFR	1.00	71.64	69.63
3096-244-50-0000	16507	SFR	1.00	71.64	69.63
3096-244-51-0000	16507	SFR	1.00	71.64	69.63
3096-244-52-0000	16507	SFR	1.00	71.64	69.63
3096-244-53-0000	16507	SFR	1.00	71.64	69.63
3096-244-54-0000	16507	SFR	1.00	71.64	69.63
3096-244-55-0000	16507	SFR	1.00	71.64	69.63
3096-244-56-0000	16507	SFR	1.00	71.64	69.63
3096-244-57-0000	16507	SFR	1.00	71.64	69.63
3096-244-58-0000	16507	SFR	1.00	71.64	69.63
3096-244-59-0000	16507	SFR	1.00	71.64	69.63
3096-244-60-0000	16507	SFR	1.00	71.64	69.63
3096-244-61-0000	16507	SFR	1.00	71.64	69.63
3096-244-62-0000	16507	SFR	1.00	71.64	69.63
3096-244-63-0000	16507	SFR	1.00	71.64	69.63
3096-311-02-0000		Planned SFR	1.00	1.00	1.00
3096-321-05-0000		Planned SFR	1.00	1.00	1.00
3096-321-14-0000		Planned SFR	1.00	1.00	1.00
3096-321-15-0000		Planned SFR	1.00	1.00	1.00
3096-321-16-0000		Planned SFR	1.00	1.00	1.00
3096-351-01-0000		Planned SFR	1.00	1.00	1.00
3096-351-02-0000		Planned SFR	1.00	1.00	1.00
3096-351-03-0000		Planned SFR	1.00	1.00	1.00
3096-361-09-0000	16107-1	Planned SFR	1.00	1.00	1.00
3096-371-01-0000		Planned SFR	1.00	1.00	1.00
3096-371-04-0000		Planned SFR	1.00	1.00	1.00
3096-602-01-0000	16774-1	Planned SFR	1.00	1.00	1.00
3096-602-02-0000	16774-1	Planned SFR	1.00	1.00	1.00
3096-602-03-0000	16774-1	Planned SFR	1.00	1.00	1.00



**City of Victorville**  
**Drainage Facilities Assessment District No. 02 (Vista Verde)**  
**Fiscal Year 2024/2025**  
**Preliminary Assessment Roll**  
**(Sorted By APN)**

APN	TRACT	LAND USE	EBU	MAXIMUM ASSESSMENT	CHARGE
3096-602-04-0000	16774-1	Planned SFR	1.00	1.00	1.00
3096-602-05-0000	16774-1	Planned SFR	1.00	1.00	1.00
3096-602-06-0000	16774-1	Planned SFR	1.00	1.00	1.00
3096-602-07-0000	16774-1	Planned SFR	1.00	1.00	1.00
3096-602-08-0000	16774-1	Planned SFR	1.00	1.00	1.00
3096-602-09-0000	16774-1	Planned SFR	1.00	1.00	1.00
3096-602-10-0000	16774-1	Planned SFR	1.00	1.00	1.00
3096-602-11-0000	16774-1	Planned SFR	1.00	1.00	1.00
3096-602-12-0000	16774-1	Planned SFR	1.00	1.00	1.00
3096-602-13-0000	16774-1	Planned SFR	1.00	1.00	1.00
3096-602-14-0000	16774-1	Planned SFR	1.00	1.00	1.00
3096-602-15-0000	16774-1	Planned SFR	1.00	1.00	1.00
3096-602-16-0000	16774-1	Planned SFR	1.00	1.00	1.00
3096-602-17-0000	16774-1	Planned SFR	1.00	1.00	1.00
3096-602-18-0000	16774-1	Planned SFR	1.00	1.00	1.00
3096-602-19-0000	16774-1	Planned SFR	1.00	1.00	1.00
3096-602-20-0000	16774-1	Planned SFR	1.00	1.00	1.00
3096-602-21-0000	16774-1	Planned SFR	1.00	1.00	1.00
3096-602-22-0000	16774-1	Planned SFR	1.00	1.00	1.00
3096-602-23-0000	16774-1	Planned SFR	1.00	1.00	1.00
3096-602-24-0000	16774-1	Planned SFR	1.00	1.00	1.00
3096-602-25-0000	16774-1	Planned SFR	1.00	1.00	1.00
3096-602-26-0000	16774-1	Planned SFR	1.00	1.00	1.00
3096-602-27-0000	16774-1	Planned SFR	1.00	1.00	1.00
3096-602-28-0000	16774-1	Planned SFR	1.00	1.00	1.00
3096-602-29-0000	16774-1	Planned SFR	1.00	1.00	1.00
3096-602-30-0000	16774-1	Planned SFR	1.00	1.00	1.00
3096-602-31-0000	16774-1	Planned SFR	1.00	1.00	1.00
3096-602-32-0000	16774-1	Planned SFR	1.00	1.00	1.00
3096-602-33-0000	16774-1	Planned SFR	1.00	1.00	1.00
3096-602-34-0000	16774-1	Planned SFR	1.00	1.00	1.00
3096-602-35-0000	16774-1	Planned SFR	1.00	1.00	1.00
3096-602-36-0000	16774-1	Planned SFR	1.00	1.00	1.00
3096-602-37-0000	16774-1	Planned SFR	1.00	1.00	1.00
3096-602-38-0000	16774-1	Planned SFR	1.00	1.00	1.00
3096-602-39-0000	16774-1	Planned SFR	1.00	1.00	1.00
3096-602-40-0000	16774-1	Planned SFR	1.00	1.00	1.00
3096-602-44-0000	16774-2	SFR	1.00	71.64	69.63
3096-602-45-0000	16774-2	SFR	1.00	71.64	69.63
3096-602-46-0000	16774-2	SFR	1.00	71.64	69.63
3096-602-47-0000	16774-2	SFR	1.00	71.64	69.63
3096-602-48-0000	16774-2	SFR	1.00	71.64	69.63
3096-602-49-0000	16774-2	SFR	1.00	71.64	69.63
3096-602-50-0000	16774-2	SFR	1.00	71.64	69.63
3096-602-51-0000	16774-2	SFR	1.00	71.64	69.63
3096-602-52-0000	16774-2	SFR	1.00	71.64	69.63
3096-602-53-0000	16774-2	SFR	1.00	71.64	69.63

**City of Victorville**  
**Drainage Facilities Assessment District No. 02 (Vista Verde)**  
**Fiscal Year 2024/2025**  
**Preliminary Assessment Roll**  
**(Sorted By APN)**

APN	TRACT	LAND USE	EBU	MAXIMUM ASSESSMENT	CHARGE
3096-602-54-0000	16774-2	SFR	1.00	71.64	69.63
3096-602-55-0000	16774-2	SFR	1.00	71.64	69.63
3096-602-56-0000	16774-2	SFR	1.00	71.64	69.63
3096-602-57-0000	16774-2	SFR	1.00	71.64	69.63
3096-602-58-0000	16774-2	SFR	1.00	71.64	69.63
3096-602-59-0000	16774-2	SFR	1.00	71.64	69.63
3096-602-60-0000	16774-2	SFR	1.00	71.64	69.63
3096-602-61-0000	16774-2	SFR	1.00	71.64	69.63
3096-602-62-0000	16774-2	SFR	1.00	71.64	69.63
3096-602-63-0000	16774-2	SFR	1.00	71.64	69.63
3096-602-66-0000	16774-3	SFR	1.00	71.64	69.63
3096-602-67-0000	16774-3	SFR	1.00	71.64	69.63
3096-602-68-0000	16774-3	SFR	1.00	71.64	69.63
3096-602-69-0000	16774-3	SFR	1.00	71.64	69.63
3096-602-70-0000	16774-3	SFR	1.00	71.64	69.63
3096-602-71-0000	16774-3	SFR	1.00	71.64	69.63
3096-602-72-0000	16774-3	SFR	1.00	71.64	69.63
3096-602-73-0000	16774-3	SFR	1.00	71.64	69.63
3096-602-74-0000	16774-3	SFR	1.00	71.64	69.63
3096-602-75-0000	16774-3	SFR	1.00	71.64	69.63
3096-602-76-0000	16774-3	SFR	1.00	71.64	69.63
3096-602-77-0000	16774-3	SFR	1.00	71.64	69.63
3096-602-78-0000	16774-3	SFR	1.00	71.64	69.63
3096-602-79-0000	16774-3	SFR	1.00	71.64	69.63
3096-602-80-0000	16774-3	SFR	1.00	71.64	69.63
3096-602-81-0000	16774-3	SFR	1.00	71.64	69.63
3096-602-82-0000	16774-3	SFR	1.00	71.64	69.63
3096-602-83-0000	16774-3	SFR	1.00	71.64	69.63
3096-602-84-0000	16774-3	SFR	1.00	71.64	69.63
3096-602-85-0000	16774-3	SFR	1.00	71.64	69.63
3096-612-01-0000	16774-2	SFR	1.00	71.64	69.63
3096-612-02-0000	16774-2	SFR	1.00	71.64	69.63
3096-612-03-0000	16774-2	Planned SFR	1.00	1.00	1.00
3096-612-04-0000	16774-2	Planned SFR	1.00	1.00	1.00
3096-612-05-0000	16774-2	Planned SFR	1.00	1.00	1.00
3096-612-06-0000	16774-2	Planned SFR	1.00	1.00	1.00
3096-612-07-0000	16774-2	Planned SFR	1.00	1.00	1.00
3096-612-08-0000	16774-2	Planned SFR	1.00	1.00	1.00
3096-612-09-0000	16774-2	SFR	1.00	71.64	69.63
3096-612-10-0000	16774-2	SFR	1.00	71.64	69.63
3096-612-11-0000	16774-2	SFR	1.00	71.64	69.63
3096-612-12-0000	16774-2	SFR	1.00	71.64	69.63
3096-612-13-0000	16774-2	Planned SFR	1.00	1.00	1.00
3096-612-14-0000	16774-2	Planned SFR	1.00	1.00	1.00
3096-612-15-0000	16774-2	Planned SFR	1.00	1.00	1.00
3096-612-16-0000	16774-2	Planned SFR	1.00	1.00	1.00
3096-612-17-0000	16774-2	Planned SFR	1.00	1.00	1.00

**City of Victorville**  
**Drainage Facilities Assessment District No. 02 (Vista Verde)**  
**Fiscal Year 2024/2025**  
**Preliminary Assessment Roll**  
**(Sorted By APN)**

APN	TRACT	LAND USE	EBU	MAXIMUM ASSESSMENT	CHARGE
3096-612-18-0000	16774-2	Planned SFR	1.00	1.00	1.00
3096-612-19-0000	16774-2	Planned SFR	1.00	1.00	1.00
3096-612-20-0000	16774-2	Planned SFR	1.00	1.00	1.00
3096-612-21-0000	16774-2	Planned SFR	1.00	1.00	1.00
3096-612-22-0000	16774-2	Planned SFR	1.00	1.00	1.00
3096-612-23-0000	16774-2	Planned SFR	1.00	1.00	1.00
3096-612-24-0000	16774-2	Planned SFR	1.00	1.00	1.00
3096-612-25-0000	16774-2	Planned SFR	1.00	1.00	1.00
3096-612-26-0000	16774-2	Planned SFR	1.00	1.00	1.00
3096-612-27-0000	16774-2	SFR	1.00	71.64	69.63
3096-612-29-0000	16774-3	SFR	1.00	71.64	69.63
3096-612-30-0000	16774-3	SFR	1.00	71.64	69.63
3096-612-31-0000	16774-3	SFR	1.00	71.64	69.63
3096-612-32-0000	16774-3	SFR	1.00	71.64	69.63
3096-612-33-0000	16774-3	SFR	1.00	71.64	69.63
3096-612-34-0000	16774-3	SFR	1.00	71.64	69.63
3096-612-35-0000	16774-3	SFR	1.00	71.64	69.63
3096-612-36-0000	16774-3	SFR	1.00	71.64	69.63
3096-612-37-0000	16774-3	SFR	1.00	71.64	69.63
3096-612-38-0000	16774-3	SFR	1.00	71.64	69.63
3096-612-39-0000	16774-3	SFR	1.00	71.64	69.63
3096-612-40-0000	16774-3	SFR	1.00	71.64	69.63
3096-612-41-0000	16774-3	SFR	1.00	71.64	69.63
3096-612-42-0000	16774-3	SFR	1.00	71.64	69.63
3096-612-43-0000	16774-3	SFR	1.00	71.64	69.63
3096-612-44-0000	16774-3	SFR	1.00	71.64	69.63
3096-612-45-0000	16774-3	SFR	1.00	71.64	69.63
3096-612-46-0000	16774-3	SFR	1.00	71.64	69.63
3096-612-47-0000	16774-3	SFR	1.00	71.64	69.63
3096-612-48-0000	16774-3	SFR	1.00	71.64	69.63
3096-612-49-0000	16774-3	SFR	1.00	71.64	69.63
3096-612-50-0000	16774-3	SFR	1.00	71.64	69.63
3096-612-51-0000	16774-3	SFR	1.00	71.64	69.63
3096-612-52-0000	16774-3	SFR	1.00	71.64	69.63
3096-612-53-0000	16774-3	Planned SFR	1.00	1.00	1.00
3096-612-54-0000	16774-3	Planned SFR	1.00	1.00	1.00
3096-612-55-0000	16774-3	Planned SFR	1.00	1.00	1.00
3096-612-56-0000	16774-3	Planned SFR	1.00	1.00	1.00
3096-612-57-0000	16774-3	SFR	1.00	71.64	69.63
3096-612-58-0000	16774-3	SFR	1.00	71.64	69.63
3096-612-59-0000	16774-3	SFR	1.00	71.64	69.63
3096-612-60-0000	16774-3	SFR	1.00	71.64	69.63
3096-612-61-0000	16774-3	SFR	1.00	71.64	69.63
3096-612-62-0000	16774-3	SFR	1.00	71.64	69.63
3096-612-63-0000	16774-3	SFR	1.00	71.64	69.63
3096-612-64-0000	16774-3	SFR	1.00	71.64	69.63
3096-612-65-0000	16774-3	SFR	1.00	71.64	69.63

**City of Victorville**  
**Drainage Facilities Assessment District No. 02 (Vista Verde)**  
**Fiscal Year 2024/2025**  
**Preliminary Assessment Roll**  
**(Sorted By APN)**

APN	TRACT	LAND USE	EBU	MAXIMUM ASSESSMENT	CHARGE
3096-612-66-0000	16774-3	SFR	1.00	71.64	69.63
3096-612-67-0000	16774-3	SFR	1.00	71.64	69.63
3096-612-68-0000	16774-3	SFR	1.00	71.64	69.63
3096-612-69-0000	16774-3	SFR	1.00	71.64	69.63
3096-612-70-0000	16774-3	SFR	1.00	71.64	69.63
3096-612-71-0000	16774-3	SFR	1.00	71.64	69.63
3096-941-01-0000	16138-1	SFR	1.00	71.64	69.63
3096-941-02-0000	16138-1	SFR	1.00	71.64	69.63
3096-941-03-0000	16138-1	SFR	1.00	71.64	69.63
3096-941-04-0000	16138-1	SFR	1.00	71.64	69.63
3096-941-05-0000	16138-1	SFR	1.00	71.64	69.63
3096-941-06-0000	16138-1	SFR	1.00	71.64	69.63
3096-941-07-0000	16138-1	SFR	1.00	71.64	69.63
3096-941-08-0000	16138-1	SFR	1.00	71.64	69.63
3096-941-09-0000	16138-1	SFR	1.00	71.64	69.63
3096-941-10-0000	16138-1	SFR	1.00	71.64	69.63
3096-941-11-0000	16138-1	SFR	1.00	71.64	69.63
3096-941-12-0000	16138-1	SFR	1.00	71.64	69.63
3096-941-13-0000	16138-1	SFR	1.00	71.64	69.63
3096-941-14-0000	16138-1	SFR	1.00	71.64	69.63
3096-941-15-0000	16138-1	SFR	1.00	71.64	69.63
3096-941-16-0000	16138-1	SFR	1.00	71.64	69.63
3096-941-17-0000	16138-1	SFR	1.00	71.64	69.63
3096-941-18-0000	16138-1	SFR	1.00	71.64	69.63
3096-941-19-0000	16138-1	SFR	1.00	71.64	69.63
3096-941-20-0000	16138-1	SFR	1.00	71.64	69.63
3096-941-21-0000	16138-1	SFR	1.00	71.64	69.63
3096-941-22-0000	16138-1	SFR	1.00	71.64	69.63
3096-941-23-0000	16138-1	SFR	1.00	71.64	69.63
3096-941-24-0000	16138-1	SFR	1.00	71.64	69.63
3096-941-25-0000	16138-1	SFR	1.00	71.64	69.63
3096-941-26-0000	16138-1	SFR	1.00	71.64	69.63
3096-941-27-0000	16138-1	SFR	1.00	71.64	69.63
3096-951-01-0000	16138-1	SFR	1.00	71.64	69.63
3096-951-02-0000	16138-1	SFR	1.00	71.64	69.63
3096-951-03-0000	16138-1	SFR	1.00	71.64	69.63
3096-951-04-0000	16138-1	SFR	1.00	71.64	69.63
3096-951-05-0000	16138-1	SFR	1.00	71.64	69.63
3096-951-06-0000	16138-1	SFR	1.00	71.64	69.63
3096-951-07-0000	16138-1	SFR	1.00	71.64	69.63
3096-951-08-0000	16138-1	SFR	1.00	71.64	69.63
3096-951-09-0000	16138-1	SFR	1.00	71.64	69.63
3096-951-10-0000	16138-1	SFR	1.00	71.64	69.63
3096-951-11-0000	16138-1	SFR	1.00	71.64	69.63
3096-951-12-0000	16138-1	SFR	1.00	71.64	69.63
3096-951-13-0000	16138-1	SFR	1.00	71.64	69.63
3096-951-14-0000	16138-1	SFR	1.00	71.64	69.63

**City of Victorville**  
**Drainage Facilities Assessment District No. 02 (Vista Verde)**  
**Fiscal Year 2024/2025**  
**Preliminary Assessment Roll**  
**(Sorted By APN)**

APN	TRACT	LAND USE	EBU	MAXIMUM ASSESSMENT	CHARGE
3096-951-15-0000	16138-1	SFR	1.00	71.64	69.63
3096-951-16-0000	16138-1	SFR	1.00	71.64	69.63
3096-951-17-0000	16138-1	SFR	1.00	71.64	69.63
3096-951-18-0000	16138-1	SFR	1.00	71.64	69.63
3096-951-19-0000	16138-1	SFR	1.00	71.64	69.63
3096-951-20-0000	16138-1	SFR	1.00	71.64	69.63
3096-951-21-0000	16138-1	SFR	1.00	71.64	69.63
3096-951-22-0000	16138-1	SFR	1.00	71.64	69.63
3096-951-23-0000	16138-1	SFR	1.00	71.64	69.63
3096-951-24-0000	16138-1	SFR	1.00	71.64	69.63
3096-951-25-0000	16138-1	SFR	1.00	71.64	69.63
3096-951-26-0000	16138-1	SFR	1.00	71.64	69.63
3096-951-27-0000	16138-1	SFR	1.00	71.64	69.63
3096-951-28-0000	16138-1	SFR	1.00	71.64	69.63
3096-951-29-0000	16138-1	SFR	1.00	71.64	69.63
3096-951-30-0000	16138-1	SFR	1.00	71.64	69.63
3096-951-31-0000	16138-1	SFR	1.00	71.64	69.63
3096-951-32-0000	16138-1	SFR	1.00	71.64	69.63
3096-951-33-0000	16138-1	SFR	1.00	71.64	69.63
3096-951-34-0000	16138-1	SFR	1.00	71.64	69.63
3096-951-35-0000	16138-1	SFR	1.00	71.64	69.63
3096-951-36-0000	16138-1	SFR	1.00	71.64	69.63
3096-951-37-0000	16138-1	SFR	1.00	71.64	69.63
3096-951-38-0000	16138-1	SFR	1.00	71.64	69.63
3096-951-40-0000	16138-1	SFR	1.00	71.64	69.63
3096-951-41-0000	16138-1	SFR	1.00	71.64	69.63
3096-951-42-0000	16138-1	SFR	1.00	71.64	69.63
3096-951-43-0000	16138-1	SFR	1.00	71.64	69.63
3096-951-44-0000	16138-1	SFR	1.00	71.64	69.63
3096-951-45-0000	16138-1	SFR	1.00	71.64	69.63
3096-951-46-0000	16138-1	SFR	1.00	71.64	69.63
3096-951-47-0000	16138-1	SFR	1.00	71.64	69.63
3096-951-48-0000	16138-1	SFR	1.00	71.64	69.63
3096-951-49-0000	16138-1	SFR	1.00	71.64	69.63
3096-951-51-0000	16741	SFR	1.00	71.64	69.63
3096-951-52-0000	16741	SFR	1.00	71.64	69.63
3096-951-53-0000	16741	SFR	1.00	71.64	69.63
3096-951-54-0000	16741	SFR	1.00	71.64	69.63
3096-951-55-0000	16741	SFR	1.00	71.64	69.63
3096-951-56-0000	16741	SFR	1.00	71.64	69.63
3096-961-01-0000	16138-1	SFR	1.00	71.64	69.63
3096-961-02-0000	16138-1	SFR	1.00	71.64	69.63
3096-961-03-0000	16138-1	SFR	1.00	71.64	69.63
3096-961-04-0000	16138-1	SFR	1.00	71.64	69.63
3096-961-05-0000	16138-1	SFR	1.00	71.64	69.63
3096-961-06-0000	16138-1	SFR	1.00	71.64	69.63
3096-961-07-0000	16138-1	SFR	1.00	71.64	69.63

**City of Victorville**  
**Drainage Facilities Assessment District No. 02 (Vista Verde)**  
**Fiscal Year 2024/2025**  
**Preliminary Assessment Roll**  
**(Sorted By APN)**

APN	TRACT	LAND USE	EBU	MAXIMUM ASSESSMENT	CHARGE
3096-961-08-0000	16138-1	SFR	1.00	71.64	69.63
3096-961-09-0000	16138-1	SFR	1.00	71.64	69.63
3096-961-10-0000	16138-1	SFR	1.00	71.64	69.63
3096-961-11-0000	16138-1	SFR	1.00	71.64	69.63
3096-961-12-0000	16138-1	SFR	1.00	71.64	69.63
3096-961-13-0000	16138-1	SFR	1.00	71.64	69.63
3096-961-14-0000	16138-1	SFR	1.00	71.64	69.63
3096-961-15-0000	16138-1	SFR	1.00	71.64	69.63
3096-961-16-0000	16138-1	SFR	1.00	71.64	69.63
3096-961-17-0000	16138-1	SFR	1.00	71.64	69.63
3096-961-18-0000	16138-1	SFR	1.00	71.64	69.63
3096-961-19-0000	16138-1	SFR	1.00	71.64	69.63
3096-961-20-0000	16138-1	SFR	1.00	71.64	69.63
3096-961-21-0000	16138-1	SFR	1.00	71.64	69.63
3096-961-22-0000	16138-1	SFR	1.00	71.64	69.63
3096-961-23-0000	16138-1	SFR	1.00	71.64	69.63
3096-961-24-0000	16138-1	SFR	1.00	71.64	69.63
3096-961-25-0000	16138-1	SFR	1.00	71.64	69.63
3096-961-26-0000	16138-1	SFR	1.00	71.64	69.63
3096-961-27-0000	16138-1	SFR	1.00	71.64	69.63
3096-961-28-0000	16138-1	SFR	1.00	71.64	69.63
3096-961-29-0000	16138-1	SFR	1.00	71.64	69.63
3096-961-30-0000	16138-1	SFR	1.00	71.64	69.63
3096-961-31-0000	16138-1	SFR	1.00	71.64	69.63
3096-961-32-0000	16138-1	SFR	1.00	71.64	69.63
3096-961-33-0000	16138-1	SFR	1.00	71.64	69.63
3096-961-34-0000	16138-1	SFR	1.00	71.64	69.63
3096-961-35-0000	16138-1	SFR	1.00	71.64	69.63
3096-961-36-0000	16138-1	SFR	1.00	71.64	69.63
3096-961-37-0000	16138-1	SFR	1.00	71.64	69.63
3096-961-38-0000	16741	SFR	1.00	71.64	69.63
3096-961-39-0000	16741	SFR	1.00	71.64	69.63
3096-961-40-0000	16741	SFR	1.00	71.64	69.63
3096-961-41-0000	16741	SFR	1.00	71.64	69.63
3096-961-42-0000	16741	SFR	1.00	71.64	69.63
3096-961-43-0000	16741	SFR	1.00	71.64	69.63
3096-961-44-0000	16741	SFR	1.00	71.64	69.63
3096-961-45-0000	16741	SFR	1.00	71.64	69.63
3096-961-46-0000	16741	SFR	1.00	71.64	69.63
3096-961-47-0000	16741	SFR	1.00	71.64	69.63
3096-961-48-0000	16741	SFR	1.00	71.64	69.63
3096-961-49-0000	16741	SFR	1.00	71.64	69.63
3096-961-50-0000	16741	SFR	1.00	71.64	69.63
3096-961-51-0000	16741	SFR	1.00	71.64	69.63
3096-961-52-0000	16741	SFR	1.00	71.64	69.63
3096-961-53-0000	16741	SFR	1.00	71.64	69.63
3096-961-54-0000	16741	SFR	1.00	71.64	69.63

**City of Victorville**  
**Drainage Facilities Assessment District No. 02 (Vista Verde)**  
**Fiscal Year 2024/2025**  
**Preliminary Assessment Roll**  
**(Sorted By APN)**

APN	TRACT	LAND USE	EBU	MAXIMUM ASSESSMENT	CHARGE
3096-961-55-0000	16741	SFR	1.00	71.64	69.63
3096-961-56-0000	16741	SFR	1.00	71.64	69.63
3096-961-57-0000	16741	SFR	1.00	71.64	69.63
3096-961-58-0000	16741	SFR	1.00	71.64	69.63
3096-961-59-0000	16741	SFR	1.00	71.64	69.63
3096-961-60-0000	16741	SFR	1.00	71.64	69.63
3096-961-61-0000	16741	SFR	1.00	71.64	69.63
3096-971-01-0000	16138-1	SFR	1.00	71.64	69.63
3096-971-02-0000	16138-1	SFR	1.00	71.64	69.63
3096-971-03-0000	16138-1	SFR	1.00	71.64	69.63
3096-971-04-0000	16138-1	SFR	1.00	71.64	69.63
3096-971-05-0000	16138-1	SFR	1.00	71.64	69.63
3096-971-06-0000	16138-1	SFR	1.00	71.64	69.63
3096-971-07-0000	16138-1	SFR	1.00	71.64	69.63
3096-971-08-0000	16138-1	SFR	1.00	71.64	69.63
3096-971-09-0000	16138-1	SFR	1.00	71.64	69.63
3096-971-10-0000	16138-1	SFR	1.00	71.64	69.63
3096-971-11-0000	16138-1	SFR	1.00	71.64	69.63
3096-971-12-0000	16138-1	SFR	1.00	71.64	69.63
3096-971-13-0000	16138-1	SFR	1.00	71.64	69.63
3096-971-14-0000	16138-1	SFR	1.00	71.64	69.63
3096-971-15-0000	16138-1	SFR	1.00	71.64	69.63
3096-971-16-0000	16138-1	SFR	1.00	71.64	69.63
3096-971-17-0000	16138-1	SFR	1.00	71.64	69.63
3096-971-18-0000	16138-1	SFR	1.00	71.64	69.63
3096-971-19-0000	16138-1	SFR	1.00	71.64	69.63
3096-971-20-0000	16138-1	SFR	1.00	71.64	69.63
3096-971-21-0000	16138-1	SFR	1.00	71.64	69.63
3096-971-22-0000	16138-1	SFR	1.00	71.64	69.63
3096-971-23-0000	16138-1	SFR	1.00	71.64	69.63
3096-971-24-0000	16138-1	SFR	1.00	71.64	69.63
3096-971-25-0000	16138-1	SFR	1.00	71.64	69.63
3096-971-26-0000	16138-1	SFR	1.00	71.64	69.63
3096-971-27-0000	16138-1	SFR	1.00	71.64	69.63
3096-971-28-0000	16138-1	SFR	1.00	71.64	69.63
3096-971-29-0000	16138-1	SFR	1.00	71.64	69.63
3096-971-30-0000	16138-1	SFR	1.00	71.64	69.63
3096-971-31-0000	16138-1	SFR	1.00	71.64	69.63
3096-971-32-0000	16138-1	SFR	1.00	71.64	69.63
3096-971-33-0000	16138-1	SFR	1.00	71.64	69.63
3096-971-34-0000	16138-1	SFR	1.00	71.64	69.63
3096-971-35-0000	16138-1	SFR	1.00	71.64	69.63
3096-971-36-0000	16138-1	SFR	1.00	71.64	69.63
3096-971-37-0000	16138-1	SFR	1.00	71.64	69.63
3096-971-38-0000	16138-1	SFR	1.00	71.64	69.63
3096-971-39-0000	16138-1	SFR	1.00	71.64	69.63
3096-971-40-0000	16138-1	SFR	1.00	71.64	69.63



**City of Victorville**  
**Drainage Facilities Assessment District No. 02 (Vista Verde)**  
**Fiscal Year 2024/2025**  
**Preliminary Assessment Roll**  
**(Sorted By APN)**

APN	TRACT	LAND USE	EBU	MAXIMUM ASSESSMENT	CHARGE
3096-971-41-0000	16138-1	SFR	1.00	71.64	69.63
3096-971-42-0000	16138-4	SFR	1.00	71.64	69.63
3096-971-43-0000	16138-4	SFR	1.00	71.64	69.63
3096-971-44-0000	16138-4	SFR	1.00	71.64	69.63
3096-971-45-0000	16138-4	SFR	1.00	71.64	69.63
3096-971-46-0000	16138-4	SFR	1.00	71.64	69.63
3096-971-47-0000	16138-4	SFR	1.00	71.64	69.63
3096-971-48-0000	16138-4	SFR	1.00	71.64	69.63
3096-971-49-0000	16138-4	SFR	1.00	71.64	69.63
3096-971-50-0000	16138-4	SFR	1.00	71.64	69.63
3096-971-51-0000	16138-4	SFR	1.00	71.64	69.63
3096-971-52-0000	16138-4	SFR	1.00	71.64	69.63
3096-971-53-0000	16138-4	SFR	1.00	71.64	69.63
3096-971-54-0000	16138-4	SFR	1.00	71.64	69.63
3096-971-55-0000	16138-4	SFR	1.00	71.64	69.63
3096-971-56-0000	16138-4	SFR	1.00	71.64	69.63
3096-971-57-0000	16138-4	SFR	1.00	71.64	69.63
3096-971-58-0000	16138-4	SFR	1.00	71.64	69.63
3096-971-59-0000	16138-4	SFR	1.00	71.64	69.63
3096-971-60-0000	16138-4	SFR	1.00	71.64	69.63
3096-971-61-0000	16138-4	SFR	1.00	71.64	69.63
3096-971-62-0000	16138-4	SFR	1.00	71.64	69.63
3096-971-63-0000	16138-4	SFR	1.00	71.64	69.63
3096-971-64-0000	16138-4	SFR	1.00	71.64	69.63
3096-971-65-0000	16138-4	SFR	1.00	71.64	69.63
3096-971-66-0000	16138-4	SFR	1.00	71.64	69.63
3096-971-67-0000	16138-4	SFR	1.00	71.64	69.63
3096-971-68-0000	16138-4	SFR	1.00	71.64	69.63
3096-971-69-0000	16138-4	SFR	1.00	71.64	69.63
3096-971-70-0000	16138-4	SFR	1.00	71.64	69.63
3096-971-71-0000	16138-4	SFR	1.00	71.64	69.63
3096-971-72-0000	16138-4	SFR	1.00	71.64	69.63
3096-971-73-0000	16138-4	SFR	1.00	71.64	69.63
3096-971-74-0000	16138-4	SFR	1.00	71.64	69.63
3096-971-75-0000	16138-4	SFR	1.00	71.64	69.63
3096-971-76-0000	16138-4	SFR	1.00	71.64	69.63
3096-971-77-0000	16138-4	SFR	1.00	71.64	69.63
3096-971-78-0000	16138-4	SFR	1.00	71.64	69.63
3096-971-79-0000	16138-4	SFR	1.00	71.64	69.63
3096-971-80-0000	16138-4	SFR	1.00	71.64	69.63
3096-971-81-0000	16138-4	SFR	1.00	71.64	69.63
3096-971-82-0000	16138-4	SFR	1.00	71.64	69.63
3096-971-83-0000	16138-4	SFR	1.00	71.64	69.63
3096-971-84-0000	16138-4	SFR	1.00	71.64	69.63
3096-971-85-0000	16138-4	SFR	1.00	71.64	69.63
3096-971-86-0000	16138-4	SFR	1.00	71.64	69.63
3096-971-87-0000	16138-4	SFR	1.00	71.64	69.63

**City of Victorville**  
**Drainage Facilities Assessment District No. 02 (Vista Verde)**  
**Fiscal Year 2024/2025**  
**Preliminary Assessment Roll**  
**(Sorted By APN)**

APN	TRACT	LAND USE	EBU	MAXIMUM ASSESSMENT	CHARGE
3096-981-01-0000	16138-1	SFR	1.00	71.64	69.63
3096-981-02-0000	16138-1	SFR	1.00	71.64	69.63
3096-981-03-0000	16138-1	SFR	1.00	71.64	69.63
3096-981-04-0000	16138-1	SFR	1.00	71.64	69.63
3096-981-05-0000	16138-1	SFR	1.00	71.64	69.63
3096-981-06-0000	16138-1	SFR	1.00	71.64	69.63
3096-981-07-0000	16138-1	SFR	1.00	71.64	69.63
3096-981-08-0000	16138-1	SFR	1.00	71.64	69.63
3096-981-09-0000	16138-1	SFR	1.00	71.64	69.63
3096-981-10-0000	16138-1	SFR	1.00	71.64	69.63
3096-981-11-0000	16138-1	SFR	1.00	71.64	69.63
3096-981-12-0000	16138-1	SFR	1.00	71.64	69.63
3096-981-13-0000	16138-1	SFR	1.00	71.64	69.63
3096-981-14-0000	16138-1	SFR	1.00	71.64	69.63
3096-981-15-0000	16138-1	SFR	1.00	71.64	69.63
3096-981-16-0000	16138-1	SFR	1.00	71.64	69.63
3096-981-17-0000	16138-1	SFR	1.00	71.64	69.63
3096-981-18-0000	16138-1	SFR	1.00	71.64	69.63
3096-981-19-0000	16138-1	SFR	1.00	71.64	69.63
3096-981-20-0000	16138-1	SFR	1.00	71.64	69.63
3096-981-21-0000	16138-1	SFR	1.00	71.64	69.63
3096-981-22-0000	16138-1	SFR	1.00	71.64	69.63
3096-981-23-0000	16138-1	SFR	1.00	71.64	69.63
3096-981-24-0000	16138-1	SFR	1.00	71.64	69.63
3096-981-25-0000	16138-1	SFR	1.00	71.64	69.63
3096-981-26-0000	16138-1	SFR	1.00	71.64	69.63
3096-981-27-0000	16138-1	SFR	1.00	71.64	69.63
3096-981-28-0000	16138-1	SFR	1.00	71.64	69.63
3096-981-29-0000	16138-1	SFR	1.00	71.64	69.63
3096-981-30-0000	16138-1	SFR	1.00	71.64	69.63
3096-981-31-0000	16138-1	SFR	1.00	71.64	69.63
3096-981-32-0000	16138-1	SFR	1.00	71.64	69.63
3096-981-33-0000	16138-1	SFR	1.00	71.64	69.63
3096-981-34-0000	16138-1	SFR	1.00	71.64	69.63
3096-981-35-0000	16138-1	SFR	1.00	71.64	69.63
3096-981-36-0000	16138-1	SFR	1.00	71.64	69.63
3096-981-37-0000	16138-1	SFR	1.00	71.64	69.63
3096-981-38-0000	16138-1	SFR	1.00	71.64	69.63
3096-981-39-0000	16138-1	SFR	1.00	71.64	69.63
3096-981-40-0000	16138-1	SFR	1.00	71.64	69.63
3096-981-41-0000	16138-1	SFR	1.00	71.64	69.63
3096-981-42-0000	16138-1	SFR	1.00	71.64	69.63
3096-981-43-0000	16138-1	SFR	1.00	71.64	69.63
3096-981-44-0000	16138-1	SFR	1.00	71.64	69.63
3096-981-45-0000	16138-1	SFR	1.00	71.64	69.63
3096-981-46-0000	16138-1	SFR	1.00	71.64	69.63
3096-981-47-0000	16138-1	SFR	1.00	71.64	69.63

**City of Victorville**  
**Drainage Facilities Assessment District No. 02 (Vista Verde)**  
**Fiscal Year 2024/2025**  
**Preliminary Assessment Roll**  
**(Sorted By APN)**

APN	TRACT	LAND USE	EBU	MAXIMUM ASSESSMENT	CHARGE
3096-981-48-0000	16138-1	SFR	1.00	71.64	69.63
3096-981-49-0000	16138-1	SFR	1.00	71.64	69.63
3096-981-50-0000	16138-1	SFR	1.00	71.64	69.63
3096-981-51-0000	16138-1	SFR	1.00	71.64	69.63
3096-981-52-0000	16138-1	SFR	1.00	71.64	69.63
3096-981-53-0000	16138-1	SFR	1.00	71.64	69.63
3096-981-54-0000	16138-1	SFR	1.00	71.64	69.63
3096-981-55-0000	16138-1	SFR	1.00	71.64	69.63
3096-981-56-0000	16138-1	SFR	1.00	71.64	69.63
3096-981-57-0000	16138-1	SFR	1.00	71.64	69.63
3096-981-58-0000	16138-1	SFR	1.00	71.64	69.63
3096-981-59-0000	16138-1	SFR	1.00	71.64	69.63
3096-981-60-0000	16138-1	SFR	1.00	71.64	69.63
3096-991-01-0000	16107-1	SFR	1.00	71.64	69.63
3096-991-02-0000	16107-1	SFR	1.00	71.64	69.63
3096-991-03-0000	16107-1	SFR	1.00	71.64	69.63
3096-991-04-0000	16107-1	SFR	1.00	71.64	69.63
3096-991-05-0000	16107-1	SFR	1.00	71.64	69.63
3096-991-06-0000	16107-1	SFR	1.00	71.64	69.63
3096-991-07-0000	16107-1	SFR	1.00	71.64	69.63
3096-991-08-0000	16107-1	SFR	1.00	71.64	69.63
3096-991-09-0000	16107-1	SFR	1.00	71.64	69.63
3096-991-10-0000	16107-1	SFR	1.00	71.64	69.63
3096-991-11-0000	16107-1	SFR	1.00	71.64	69.63
3096-991-12-0000	16107-1	SFR	1.00	71.64	69.63
3096-991-13-0000	16107-1	SFR	1.00	71.64	69.63
3096-991-14-0000	16107-1	SFR	1.00	71.64	69.63
3096-991-15-0000	16107-1	SFR	1.00	71.64	69.63
3096-991-16-0000	16107-1	SFR	1.00	71.64	69.63
3096-991-17-0000	16107-1	SFR	1.00	71.64	69.63
3096-991-18-0000	16107-1	SFR	1.00	71.64	69.63
3096-991-19-0000	16107-1	SFR	1.00	71.64	69.63
3096-991-20-0000	16107-1	SFR	1.00	71.64	69.63
3096-991-21-0000	16107-1	SFR	1.00	71.64	69.63
3096-991-22-0000	16107-1	SFR	1.00	71.64	69.63
3096-991-23-0000	16107-1	SFR	1.00	71.64	69.63
3096-991-24-0000	16107-1	SFR	1.00	71.64	69.63
3096-991-25-0000	16107-1	SFR	1.00	71.64	69.63
3096-991-26-0000	16107-1	SFR	1.00	71.64	69.63
3096-991-27-0000	16107-1	SFR	1.00	71.64	69.63
3096-991-28-0000	16107-1	SFR	1.00	71.64	69.63
3096-991-29-0000	16107-1	SFR	1.00	71.64	69.63
3096-991-30-0000	16107-1	SFR	1.00	71.64	69.63
3096-991-31-0000	16107-1	SFR	1.00	71.64	69.63
3096-991-32-0000	16107-1	SFR	1.00	71.64	69.63
3096-991-33-0000	16107-1	SFR	1.00	71.64	69.63
3096-991-34-0000	16107-1	SFR	1.00	71.64	69.63

**City of Victorville**  
**Drainage Facilities Assessment District No. 02 (Vista Verde)**  
**Fiscal Year 2024/2025**  
**Preliminary Assessment Roll**  
**(Sorted By APN)**

APN	TRACT	LAND USE	EBU	MAXIMUM ASSESSMENT	CHARGE
3096-991-35-0000	16107-1	SFR	1.00	71.64	69.63
3096-991-36-0000	16107-1	SFR	1.00	71.64	69.63
3096-991-37-0000	16107-1	SFR	1.00	71.64	69.63
3096-991-38-0000	16107-1	SFR	1.00	71.64	69.63
3096-991-39-0000	16107-1	SFR	1.00	71.64	69.63
3096-991-40-0000	16107-1	SFR	1.00	71.64	69.63
3096-991-41-0000	16107-1	SFR	1.00	71.64	69.63
3096-991-42-0000	16107-1	SFR	1.00	71.64	69.63
3096-991-43-0000	16107-1	SFR	1.00	71.64	69.63
3096-991-44-0000	16107-1	SFR	1.00	71.64	69.63
3096-991-45-0000	16107-1	SFR	1.00	71.64	69.63
3096-991-46-0000	16107-1	SFR	1.00	71.64	69.63
3096-991-47-0000	16107-1	SFR	1.00	71.64	69.63
3096-991-48-0000	16107-1	SFR	1.00	71.64	69.63
3096-991-49-0000	16107-1	SFR	1.00	71.64	69.63
3096-991-50-0000	16107-1	SFR	1.00	71.64	69.63
3096-991-51-0000	16107-1	SFR	1.00	71.64	69.63
3096-991-52-0000	16107-1	SFR	1.00	71.64	69.63
3096-991-53-0000	16107-1	SFR	1.00	71.64	69.63
3096-991-54-0000	16107-1	SFR	1.00	71.64	69.63
3096-991-55-0000	16107-1	SFR	1.00	71.64	69.63
3096-991-56-0000	16107-1	SFR	1.00	71.64	69.63
3096-991-57-0000	16107-1	SFR	1.00	71.64	69.63
3096-991-58-0000	16107-1	SFR	1.00	71.64	69.63
3096-991-59-0000	16107-1	SFR	1.00	71.64	69.63
3096-991-60-0000	16107-1	SFR	1.00	71.64	69.63
3096-991-61-0000	16107-1	SFR	1.00	71.64	69.63
3096-991-62-0000	16107-1	SFR	1.00	71.64	69.63
3096-991-63-0000	16107-1	SFR	1.00	71.64	69.63
3096-991-64-0000	16107-1	SFR	1.00	71.64	69.63
3096-991-65-0000	16107-1	SFR	1.00	71.64	69.63
3103-632-01-0000	16138-3	SFR	1.00	71.64	69.63
3103-632-02-0000	16138-3	SFR	1.00	71.64	69.63
3103-632-03-0000	16138-3	SFR	1.00	71.64	69.63
3103-632-04-0000	16138-3	SFR	1.00	71.64	69.63
3103-632-05-0000	16138-3	SFR	1.00	71.64	69.63
3103-632-06-0000	16138-3	SFR	1.00	71.64	69.63
3103-632-07-0000	16138-3	SFR	1.00	71.64	69.63
3103-632-08-0000	16138-3	SFR	1.00	71.64	69.63
3103-632-09-0000	16138-3	SFR	1.00	71.64	69.63
3103-632-10-0000	16138-3	SFR	1.00	71.64	69.63
3103-632-11-0000	16138-3	SFR	1.00	71.64	69.63
3103-632-12-0000	16138-3	SFR	1.00	71.64	69.63
3103-632-13-0000	16138-3	SFR	1.00	71.64	69.63
3103-632-14-0000	16138-3	SFR	1.00	71.64	69.63
3103-632-15-0000	16138-3	SFR	1.00	71.64	69.63
3103-632-16-0000	16138-3	SFR	1.00	71.64	69.63

**City of Victorville**  
**Drainage Facilities Assessment District No. 02 (Vista Verde)**  
**Fiscal Year 2024/2025**  
**Preliminary Assessment Roll**  
**(Sorted By APN)**

APN	TRACT	LAND USE	EBU	MAXIMUM ASSESSMENT	CHARGE
3103-632-17-0000	16138-3	SFR	1.00	71.64	69.63
3103-632-18-0000	16138-3	SFR	1.00	71.64	69.63
3103-632-19-0000	16138-3	SFR	1.00	71.64	69.63
3103-632-20-0000	16138-3	SFR	1.00	71.64	69.63
3103-632-21-0000	16138-3	SFR	1.00	71.64	69.63
3103-632-22-0000	16138-3	SFR	1.00	71.64	69.63
3103-892-01-0000	16717	SFR	1.00	71.64	69.63
3103-892-02-0000	16717	SFR	1.00	71.64	69.63
3103-892-03-0000	16717	SFR	1.00	71.64	69.63
3103-892-04-0000	16717	SFR	1.00	71.64	69.63
3103-892-05-0000	16717	SFR	1.00	71.64	69.63
3103-892-06-0000	16717	SFR	1.00	71.64	69.63
3103-892-07-0000	16717	SFR	1.00	71.64	69.63
3103-892-08-0000	16717	SFR	1.00	71.64	69.63
3103-892-09-0000	16717	SFR	1.00	71.64	69.63
3103-892-10-0000	16717	SFR	1.00	71.64	69.63
3103-892-11-0000	16717	SFR	1.00	71.64	69.63
3103-892-12-0000	16717	SFR	1.00	71.64	69.63
3103-892-13-0000	16717	SFR	1.00	71.64	69.63
3103-892-14-0000	16717	SFR	1.00	71.64	69.63
3103-892-15-0000	16717	SFR	1.00	71.64	69.63
3103-892-16-0000	16717	SFR	1.00	71.64	69.63
3103-892-17-0000	16717	SFR	1.00	71.64	69.63
3103-892-18-0000	16717	SFR	1.00	71.64	69.63
3103-892-19-0000	16717	SFR	1.00	71.64	69.63
3103-892-20-0000	16717	SFR	1.00	71.64	69.63
3103-892-21-0000	16717	SFR	1.00	71.64	69.63
3103-892-22-0000	16717	SFR	1.00	71.64	69.63
3103-892-23-0000	16717	SFR	1.00	71.64	69.63
3103-892-24-0000	16717	SFR	1.00	71.64	69.63
3103-892-25-0000	16717	SFR	1.00	71.64	69.63
3103-892-26-0000	16717	SFR	1.00	71.64	69.63
3103-892-27-0000	16717	SFR	1.00	71.64	69.63
3103-892-28-0000	16717	SFR	1.00	71.64	69.63
3103-892-29-0000	16717	SFR	1.00	71.64	69.63
3103-892-30-0000	16717	SFR	1.00	71.64	69.63
3103-892-31-0000	16717	SFR	1.00	71.64	69.63
3103-892-32-0000	16717	SFR	1.00	71.64	69.63
3103-892-33-0000	16717	SFR	1.00	71.64	69.63
3103-892-34-0000	16717	SFR	1.00	71.64	69.63
3103-892-35-0000	16717	SFR	1.00	71.64	69.63
3103-892-36-0000	16717	SFR	1.00	71.64	69.63
3103-892-37-0000	16717	SFR	1.00	71.64	69.63
3103-892-38-0000	16717	SFR	1.00	71.64	69.63
3103-892-39-0000	16717	SFR	1.00	71.64	69.63
3103-892-40-0000	16717	SFR	1.00	71.64	69.63
3103-892-41-0000	16717	SFR	1.00	71.64	69.63

**City of Victorville**  
**Drainage Facilities Assessment District No. 02 (Vista Verde)**  
**Fiscal Year 2024/2025**  
**Preliminary Assessment Roll**  
**(Sorted By APN)**

APN	TRACT	LAND USE	EBU	MAXIMUM ASSESSMENT	CHARGE
3103-892-42-0000	16717	SFR	1.00	71.64	69.63
3103-892-43-0000	16717	SFR	1.00	71.64	69.63
3103-892-44-0000	16717	SFR	1.00	71.64	69.63
3103-892-45-0000	16717	SFR	1.00	71.64	69.63
3103-892-46-0000	16717	SFR	1.00	71.64	69.63
3103-892-47-0000	16717	SFR	1.00	71.64	69.63
3103-892-48-0000	16717	SFR	1.00	71.64	69.63
3103-892-49-0000	16717	SFR	1.00	71.64	69.63
3103-892-50-0000	16717	SFR	1.00	71.64	69.63
3103-892-51-0000	16717	SFR	1.00	71.64	69.63
3103-892-52-0000	16717	SFR	1.00	71.64	69.63
3103-892-53-0000	16717	SFR	1.00	71.64	69.63
3103-892-54-0000	16717	SFR	1.00	71.64	69.63
3103-892-55-0000	16717	Planned SFR	1.00	1.00	1.00
3103-892-56-0000	16717	SFR	1.00	71.64	69.63
3103-892-57-0000	16717	SFR	1.00	71.64	69.63
3103-892-58-0000	16717	SFR	1.00	71.64	69.63
3103-892-59-0000	16717	Planned SFR	1.00	1.00	1.00
3103-893-01-0000	16717	SFR	1.00	71.64	69.63
3103-893-02-0000	16717	SFR	1.00	71.64	69.63
3103-893-03-0000	16717	SFR	1.00	71.64	69.63
3103-893-04-0000	16717	SFR	1.00	71.64	69.63
3103-893-05-0000	16717	SFR	1.00	71.64	69.63
3103-893-06-0000	16717	SFR	1.00	71.64	69.63
3103-893-07-0000	16717	SFR	1.00	71.64	69.63
3103-893-08-0000	16717	SFR	1.00	71.64	69.63
3103-893-09-0000	16717	SFR	1.00	71.64	69.63
3103-893-10-0000	16717	SFR	1.00	71.64	69.63
3103-893-11-0000	16717	Planned SFR	1.00	1.00	1.00
3103-893-12-0000	16717	Planned SFR	1.00	1.00	1.00
3103-893-13-0000	16717	Planned SFR	1.00	1.00	1.00
3103-893-14-0000	16717	Planned SFR	1.00	1.00	1.00
3103-893-15-0000	16717	Planned SFR	1.00	1.00	1.00
3103-893-16-0000	16717	SFR	1.00	71.64	69.63
3103-893-17-0000	16717	SFR	1.00	71.64	69.63
3103-893-18-0000	16717	SFR	1.00	71.64	69.63
3103-893-19-0000	16717	SFR	1.00	71.64	69.63
3103-893-20-0000	16717	SFR	1.00	71.64	69.63
3103-893-21-0000	16717	SFR	1.00	71.64	69.63
3103-893-22-0000	16717	SFR	1.00	71.64	69.63
3103-893-23-0000	16717	SFR	1.00	71.64	69.63
3103-893-24-0000	16717	SFR	1.00	71.64	69.63
3103-893-25-0000	16717	SFR	1.00	71.64	69.63
3103-893-26-0000	16717	SFR	1.00	71.64	69.63
3103-893-27-0000	16717	SFR	1.00	71.64	69.63
3103-893-28-0000	16717	SFR	1.00	71.64	69.63
3103-893-29-0000	16717	SFR	1.00	71.64	69.63

**City of Victorville**  
**Drainage Facilities Assessment District No. 02 (Vista Verde)**  
**Fiscal Year 2024/2025**  
**Preliminary Assessment Roll**  
**(Sorted By APN)**

APN	TRACT	LAND USE	EBU	MAXIMUM ASSESSMENT	CHARGE
3103-893-30-0000	16717	SFR	1.00	71.64	69.63
3103-893-31-0000	16717	SFR	1.00	71.64	69.63
3103-893-32-0000	16717	SFR	1.00	71.64	69.63
3103-893-33-0000	16717	SFR	1.00	71.64	69.63
3103-893-34-0000	16717	SFR	1.00	71.64	69.63
3103-893-35-0000	16717	SFR	1.00	71.64	69.63
3103-893-36-0000	16717	SFR	1.00	71.64	69.63
3103-893-37-0000	16717	SFR	1.00	71.64	69.63
3103-893-38-0000	16717	SFR	1.00	71.64	69.63
3103-893-39-0000	16717	SFR	1.00	71.64	69.63
3103-893-40-0000	16717	SFR	1.00	71.64	69.63
3103-893-41-0000	16717	SFR	1.00	71.64	69.63
3103-893-42-0000	16717	Planned SFR	1.00	1.00	1.00
3103-893-43-0000	16717	Planned SFR	1.00	1.00	1.00
3103-893-44-0000	16717	SFR	1.00	71.64	69.63
3103-893-45-0000	16717	SFR	1.00	71.64	69.63
3103-893-46-0000	16717	SFR	1.00	71.64	69.63
3103-893-47-0000	16717	SFR	1.00	71.64	69.63
3103-893-48-0000	16717	SFR	1.00	71.64	69.63
3103-893-49-0000	16717	SFR	1.00	71.64	69.63
3134-011-01-0000		Planned SFR	1.00	1.00	1.00
3134-011-02-0000		Planned SFR	1.00	1.00	1.00
3134-011-03-0000		Planned SFR	1.00	1.00	1.00
3134-011-04-0000		Planned SFR	1.00	1.00	1.00
<b>Total</b>				<b>\$83,047.12</b>	<b>\$80,719.54</b>
<b>Parcel Count</b>					<b>1,246</b>
<b>Total Parcel Charged</b>					<b>1,246</b>



**City of Victorville**  
**Drainage Facilities Assessment District No. 03 (West Creek)**  
**Fiscal Year 2024/2025**  
**Preliminary Assessment Roll**  
**(Sorted By APN)**

APN	TRACT	LAND USE	EBU	MAXIMUM ASSESSMENT	CHARGE
0455-015-01-0000	17114	Planned SFR	1.00	\$1.00	\$1.00
0455-015-02-0000	17114	Planned SFR	1.00	1.00	1.00
0455-015-03-0000	17114	Planned SFR	1.00	1.00	1.00
0455-015-04-0000	17114	Planned SFR	1.00	1.00	1.00
0455-015-05-0000	17114	Planned SFR	1.00	1.00	1.00
0455-015-06-0000	17114	Planned SFR	1.00	1.00	1.00
0455-015-07-0000	17114	Planned SFR	1.00	1.00	1.00
0455-015-08-0000	17114	Planned SFR	1.00	1.00	1.00
0455-015-09-0000	17114	Planned SFR	1.00	1.00	1.00
0455-015-10-0000	17114	Planned SFR	1.00	1.00	1.00
0455-015-11-0000	17114	Planned SFR	1.00	1.00	1.00
0455-015-12-0000	17114	Planned SFR	1.00	1.00	1.00
0455-015-13-0000	17114	Planned SFR	1.00	1.00	1.00
0455-015-14-0000	17114	Planned SFR	1.00	1.00	1.00
0455-015-15-0000	17114	Planned SFR	1.00	1.00	1.00
0455-015-16-0000	17114	Planned SFR	1.00	1.00	1.00
0455-015-17-0000	17114	Planned SFR	1.00	1.00	1.00
0455-015-18-0000	17114	Planned SFR	1.00	1.00	1.00
0455-015-19-0000	17114	Planned SFR	1.00	1.00	1.00
0455-015-20-0000	17114	Planned SFR	1.00	1.00	1.00
0455-015-21-0000	17114	Planned SFR	1.00	1.00	1.00
0455-015-22-0000	17114	Planned SFR	1.00	1.00	1.00
0455-015-23-0000	17114	Planned SFR	1.00	1.00	1.00
0455-015-24-0000	17114	Planned SFR	1.00	1.00	1.00
0455-015-25-0000	17114	Planned SFR	1.00	1.00	1.00
0455-015-26-0000	17114	Planned SFR	1.00	1.00	1.00
0455-015-27-0000	17114	Planned SFR	1.00	1.00	1.00
0455-015-28-0000	17114	Planned SFR	1.00	1.00	1.00
0455-015-29-0000	17114	Planned SFR	1.00	1.00	1.00
0455-015-30-0000	17114	Planned SFR	1.00	1.00	1.00
0455-015-31-0000	17114	Planned SFR	1.00	1.00	1.00
0455-015-32-0000	17114	Planned SFR	1.00	1.00	1.00
0455-015-33-0000	17114	Planned SFR	1.00	1.00	1.00
0455-015-34-0000	17114	Planned SFR	1.00	1.00	1.00
0455-015-35-0000	17114	Planned SFR	1.00	1.00	1.00
0455-015-36-0000	17114	Planned SFR	1.00	1.00	1.00
0455-015-37-0000	17114	Planned SFR	1.00	1.00	1.00
0455-015-38-0000	17114	Planned SFR	1.00	1.00	1.00
0455-015-39-0000	17114	Planned SFR	1.00	1.00	1.00
0455-015-40-0000	17114	Planned SFR	1.00	1.00	1.00
0455-015-41-0000	17114	Planned SFR	1.00	1.00	1.00
0455-015-42-0000	17114	Planned SFR	1.00	1.00	1.00
0455-015-43-0000	17114	Planned SFR	1.00	1.00	1.00
0455-015-44-0000	17114	Planned SFR	1.00	1.00	1.00
0455-015-45-0000	17114	Planned SFR	1.00	1.00	1.00
0455-015-46-0000	17114	Planned SFR	1.00	1.00	1.00
0455-015-47-0000	17114	Planned SFR	1.00	1.00	1.00
0455-015-48-0000	17114	Planned SFR	1.00	1.00	1.00

**City of Victorville**  
**Drainage Facilities Assessment District No. 03 (West Creek)**  
**Fiscal Year 2024/2025**  
**Preliminary Assessment Roll**  
**(Sorted By APN)**

APN	TRACT	LAND USE	EBU	MAXIMUM ASSESSMENT	CHARGE
0455-015-49-0000	17114	Planned SFR	1.00	1.00	1.00
0455-015-50-0000	17114	Planned SFR	1.00	1.00	1.00
0455-015-51-0000	17114	Planned SFR	1.00	1.00	1.00
0455-015-52-0000	17114	Planned SFR	1.00	1.00	1.00
0455-015-53-0000	17114	Planned SFR	1.00	1.00	1.00
0455-015-54-0000	17114	Planned SFR	1.00	1.00	1.00
0455-015-55-0000	17114	Planned SFR	1.00	1.00	1.00
0455-015-56-0000	17114	Planned SFR	1.00	1.00	1.00
0455-015-57-0000	17114	Planned SFR	1.00	1.00	1.00
0455-015-58-0000	17114	Planned SFR	1.00	1.00	1.00
0455-015-59-0000	17114	Planned SFR	1.00	1.00	1.00
0455-015-60-0000	17114	Planned SFR	1.00	1.00	1.00
0455-015-61-0000	17114	Planned SFR	1.00	1.00	1.00
0455-015-62-0000	17114	Planned SFR	1.00	1.00	1.00
0455-015-63-0000	17114	Planned SFR	1.00	1.00	1.00
0455-015-64-0000	17114	Planned SFR	1.00	1.00	1.00
0455-015-65-0000	17114	Planned SFR	1.00	1.00	1.00
0455-015-66-0000	17114	Planned SFR	1.00	1.00	1.00
0455-015-67-0000	17114	Planned SFR	1.00	1.00	1.00
0455-015-68-0000	17114	Planned SFR	1.00	1.00	1.00
0455-015-69-0000	17114	Planned SFR	1.00	1.00	1.00
0455-015-70-0000	17114	Planned SFR	1.00	1.00	1.00
0455-015-71-0000	17114	Planned SFR	1.00	1.00	1.00
0455-015-72-0000	17114	Planned SFR	1.00	1.00	1.00
0455-015-73-0000	17114	Planned SFR	1.00	1.00	1.00
0455-015-74-0000	17114	Planned SFR	1.00	1.00	1.00
0455-015-75-0000	17114	Planned SFR	1.00	1.00	1.00
0455-015-76-0000	17114	Planned SFR	1.00	1.00	1.00
0455-015-77-0000	17114	Planned SFR	1.00	1.00	1.00
0455-015-78-0000	17114	Planned SFR	1.00	1.00	1.00
0455-015-79-0000	17114	Planned SFR	1.00	1.00	1.00
0455-015-80-0000	17114	Planned SFR	1.00	1.00	1.00
0455-015-81-0000	17114	Planned SFR	1.00	1.00	1.00
0455-015-82-0000	17114	Planned SFR	1.00	1.00	1.00
0455-015-83-0000	17114	Planned SFR	1.00	1.00	1.00
0455-015-84-0000	17114	Planned SFR	1.00	1.00	1.00
0455-015-85-0000	17114	Planned SFR	1.00	1.00	1.00
0455-015-86-0000	17114	Planned SFR	1.00	1.00	1.00
0455-015-87-0000	17114	Planned SFR	1.00	1.00	1.00
0455-015-88-0000	17114	Planned SFR	1.00	1.00	1.00
0455-015-89-0000	17114	Planned SFR	1.00	1.00	1.00
0455-015-90-0000	17114	Planned SFR	1.00	1.00	1.00
0455-015-91-0000	17114	Planned SFR	1.00	1.00	1.00
0455-015-92-0000	17114	Planned SFR	1.00	1.00	1.00
0455-043-01-0000	17114	Planned SFR	1.00	1.00	1.00
0455-043-02-0000	17114	Planned SFR	1.00	1.00	1.00
0455-043-03-0000	17114	Planned SFR	1.00	1.00	1.00
0455-043-05-0000	17114	Planned SFR	1.00	1.00	1.00

**City of Victorville**  
**Drainage Facilities Assessment District No. 03 (West Creek)**  
**Fiscal Year 2024/2025**  
**Preliminary Assessment Roll**  
**(Sorted By APN)**

APN	TRACT	LAND USE	EBU	MAXIMUM ASSESSMENT	CHARGE
0455-043-06-0000	17114	Planned SFR	1.00	1.00	1.00
0455-043-07-0000	17114	Planned SFR	1.00	1.00	1.00
0455-043-08-0000	17114	Planned SFR	1.00	1.00	1.00
0455-043-09-0000	17114	Planned SFR	1.00	1.00	1.00
0455-043-10-0000	17114	Planned SFR	1.00	1.00	1.00
0455-043-11-0000	17114	Planned SFR	1.00	1.00	1.00
0455-043-12-0000	17115	Planned SFR	1.00	1.00	1.00
0455-043-13-0000	17115	Planned SFR	1.00	1.00	1.00
0455-043-14-0000	17115	Planned SFR	1.00	1.00	1.00
0455-043-15-0000	17115	Planned SFR	1.00	1.00	1.00
0455-043-16-0000	17115	Planned SFR	1.00	1.00	1.00
0455-043-17-0000	17115	Planned SFR	1.00	1.00	1.00
0455-043-18-0000	17115	Planned SFR	1.00	1.00	1.00
0455-043-19-0000	17115	Planned SFR	1.00	1.00	1.00
0455-043-20-0000	17115	Planned SFR	1.00	1.00	1.00
0455-043-21-0000	17115	Planned SFR	1.00	1.00	1.00
0455-065-01-0000	17115	Planned SFR	1.00	1.00	1.00
0455-065-02-0000	17115	Planned SFR	1.00	1.00	1.00
0455-065-03-0000	17115	Planned SFR	1.00	1.00	1.00
0455-065-04-0000	17115	Planned SFR	1.00	1.00	1.00
0455-065-05-0000	17115	Planned SFR	1.00	1.00	1.00
0455-065-06-0000	17115	Planned SFR	1.00	1.00	1.00
0455-065-07-0000	17115	Planned SFR	1.00	1.00	1.00
0455-065-08-0000	17115	Planned SFR	1.00	1.00	1.00
0455-065-09-0000	17115	Planned SFR	1.00	1.00	1.00
0455-065-10-0000	17115	Planned SFR	1.00	1.00	1.00
0455-065-11-0000	17115	Planned SFR	1.00	1.00	1.00
0455-065-12-0000	17115	Planned SFR	1.00	1.00	1.00
0455-065-13-0000	17115	Planned SFR	1.00	1.00	1.00
0455-065-14-0000	17115	Planned SFR	1.00	1.00	1.00
0455-065-15-0000	17115	Planned SFR	1.00	1.00	1.00
0455-065-16-0000	17115	Planned SFR	1.00	1.00	1.00
0455-065-17-0000	17115	Planned SFR	1.00	1.00	1.00
0455-065-18-0000	17115	Planned SFR	1.00	1.00	1.00
0455-065-19-0000	17115	Planned SFR	1.00	1.00	1.00
0455-065-20-0000	17115	Planned SFR	1.00	1.00	1.00
0455-065-21-0000	17115	Planned SFR	1.00	1.00	1.00
0455-065-22-0000	17115	Planned SFR	1.00	1.00	1.00
0455-065-23-0000	17115	Planned SFR	1.00	1.00	1.00
0455-065-24-0000	17115	Planned SFR	1.00	1.00	1.00
0455-065-25-0000	17115	Planned SFR	1.00	1.00	1.00
0455-065-26-0000	17115	Planned SFR	1.00	1.00	1.00
0455-065-27-0000	17115	Planned SFR	1.00	1.00	1.00
0455-065-28-0000	17115	Planned SFR	1.00	1.00	1.00
0455-065-29-0000	17115	Planned SFR	1.00	1.00	1.00
0455-065-30-0000	17115	Planned SFR	1.00	1.00	1.00
0455-065-31-0000	17115	Planned SFR	1.00	1.00	1.00
0455-065-32-0000	17115	Planned SFR	1.00	1.00	1.00

**City of Victorville**  
**Drainage Facilities Assessment District No. 03 (West Creek)**  
**Fiscal Year 2024/2025**  
**Preliminary Assessment Roll**  
**(Sorted By APN)**

APN	TRACT	LAND USE	EBU	MAXIMUM ASSESSMENT	CHARGE
0455-065-33-0000	17115	Planned SFR	1.00	1.00	1.00
0455-065-34-0000	17115	Planned SFR	1.00	1.00	1.00
0455-065-35-0000	17115	Planned SFR	1.00	1.00	1.00
0455-065-36-0000	17115	Planned SFR	1.00	1.00	1.00
0455-065-37-0000	17115	Planned SFR	1.00	1.00	1.00
0455-065-38-0000	17115	Planned SFR	1.00	1.00	1.00
0455-065-39-0000	17115	Planned SFR	1.00	1.00	1.00
0455-065-40-0000	17115	Planned SFR	1.00	1.00	1.00
0455-065-41-0000	17115	Planned SFR	1.00	1.00	1.00
0455-065-42-0000	17115	Planned SFR	1.00	1.00	1.00
0455-065-43-0000	17115	Planned SFR	1.00	1.00	1.00
0455-065-44-0000	17115	Planned SFR	1.00	1.00	1.00
0455-065-45-0000	17115	Planned SFR	1.00	1.00	1.00
0455-065-46-0000	17115	Planned SFR	1.00	1.00	1.00
0455-065-47-0000	17115	Planned SFR	1.00	1.00	1.00
0455-065-48-0000	17115	Planned SFR	1.00	1.00	1.00
0455-065-49-0000	17115	Planned SFR	1.00	1.00	1.00
0455-065-50-0000	17115	Planned SFR	1.00	1.00	1.00
0455-065-51-0000	17115	Planned SFR	1.00	1.00	1.00
0455-065-52-0000	17115	Planned SFR	1.00	1.00	1.00
0455-065-53-0000	17115	Planned SFR	1.00	1.00	1.00
0455-065-54-0000	17115	Planned SFR	1.00	1.00	1.00
0455-065-55-0000	17115	Planned SFR	1.00	1.00	1.00
0455-065-56-0000	17115	Planned SFR	1.00	1.00	1.00
0455-065-57-0000	17115	Planned SFR	1.00	1.00	1.00
0455-079-01-0000	17116	Planned SFR	1.00	1.00	1.00
0455-079-02-0000	17116	Planned SFR	1.00	1.00	1.00
0455-079-03-0000	17116	Planned SFR	1.00	1.00	1.00
0455-079-04-0000	17116	Planned SFR	1.00	1.00	1.00
0455-079-05-0000	17116	Planned SFR	1.00	1.00	1.00
0455-079-06-0000	17116	Planned SFR	1.00	1.00	1.00
0455-079-07-0000	17116	Planned SFR	1.00	1.00	1.00
0455-079-08-0000	17116	Planned SFR	1.00	1.00	1.00
0455-079-09-0000	17116	Planned SFR	1.00	1.00	1.00
0455-079-10-0000	17116	Planned SFR	1.00	1.00	1.00
0455-079-11-0000	17116	Planned SFR	1.00	1.00	1.00
0455-079-12-0000	17116	Planned SFR	1.00	1.00	1.00
0455-079-13-0000	17116	Planned SFR	1.00	1.00	1.00
0455-079-14-0000	17116	Planned SFR	1.00	1.00	1.00
0455-079-15-0000	17116	Planned SFR	1.00	1.00	1.00
0455-079-16-0000	17116	Planned SFR	1.00	1.00	1.00
0455-079-17-0000	17116	Planned SFR	1.00	1.00	1.00
0455-079-18-0000	17116	Planned SFR	1.00	1.00	1.00
0455-079-19-0000	17116	Planned SFR	1.00	1.00	1.00
0455-079-20-0000	17116	Planned SFR	1.00	1.00	1.00
0455-079-21-0000	17116	Planned SFR	1.00	1.00	1.00
0455-079-22-0000	17116	Planned SFR	1.00	1.00	1.00
0455-079-23-0000	17116	Planned SFR	1.00	1.00	1.00

**City of Victorville**  
**Drainage Facilities Assessment District No. 03 (West Creek)**  
**Fiscal Year 2024/2025**  
**Preliminary Assessment Roll**  
**(Sorted By APN)**

APN	TRACT	LAND USE	EBU	MAXIMUM ASSESSMENT	CHARGE
0455-079-24-0000	17116	Planned SFR	1.00	1.00	1.00
0455-079-25-0000	17116	Planned SFR	1.00	1.00	1.00
0455-079-26-0000	17116	Planned SFR	1.00	1.00	1.00
0455-079-27-0000	17116	Planned SFR	1.00	1.00	1.00
0455-079-28-0000	17116	Planned SFR	1.00	1.00	1.00
0455-079-29-0000	17116	Planned SFR	1.00	1.00	1.00
0455-079-30-0000	17116	Planned SFR	1.00	1.00	1.00
0455-079-31-0000	17116	Planned SFR	1.00	1.00	1.00
0455-079-32-0000	17116	Planned SFR	1.00	1.00	1.00
0455-079-33-0000	17116	Planned SFR	1.00	1.00	1.00
0455-079-34-0000	17116	Planned SFR	1.00	1.00	1.00
0455-085-01-0000	17116	Planned SFR	1.00	1.00	1.00
0455-085-02-0000	17116	Planned SFR	1.00	1.00	1.00
0455-085-03-0000	17116	Planned SFR	1.00	1.00	1.00
0455-085-04-0000	17116	Planned SFR	1.00	1.00	1.00
0455-085-05-0000	17116	Planned SFR	1.00	1.00	1.00
0455-085-06-0000	17116	Planned SFR	1.00	1.00	1.00
0455-085-07-0000	17116	Planned SFR	1.00	1.00	1.00
0455-085-08-0000	17116	Planned SFR	1.00	1.00	1.00
0455-085-09-0000	17116	Planned SFR	1.00	1.00	1.00
0455-085-10-0000	17116	Planned SFR	1.00	1.00	1.00
0455-085-11-0000	17116	Planned SFR	1.00	1.00	1.00
0455-085-12-0000	17116	Planned SFR	1.00	1.00	1.00
0455-085-13-0000	17116	Planned SFR	1.00	1.00	1.00
0455-085-14-0000	17116	Planned SFR	1.00	1.00	1.00
0455-085-15-0000	17116	Planned SFR	1.00	1.00	1.00
0455-085-16-0000	17116	Planned SFR	1.00	1.00	1.00
0455-085-17-0000	17116	Planned SFR	1.00	1.00	1.00
0455-085-18-0000	17116	Planned SFR	1.00	1.00	1.00
0455-085-19-0000	17116	Planned SFR	1.00	1.00	1.00
0455-085-20-0000	17116	Planned SFR	1.00	1.00	1.00
0455-085-21-0000	17116	Planned SFR	1.00	1.00	1.00
0455-085-22-0000	17116	Planned SFR	1.00	1.00	1.00
0455-085-23-0000	17116	Planned SFR	1.00	1.00	1.00
0455-085-24-0000	17116	Planned SFR	1.00	1.00	1.00
0455-085-25-0000	17116	Planned SFR	1.00	1.00	1.00
0455-085-26-0000	17116	Planned SFR	1.00	1.00	1.00
0455-085-27-0000	17116	Planned SFR	1.00	1.00	1.00
0455-085-28-0000	17116	Planned SFR	1.00	1.00	1.00
0455-085-29-0000	17116	Planned SFR	1.00	1.00	1.00
0455-085-30-0000	17116	Planned SFR	1.00	1.00	1.00
0455-085-31-0000	17116	Planned SFR	1.00	1.00	1.00
0455-085-32-0000	17116	Planned SFR	1.00	1.00	1.00
0455-085-33-0000	17116	Planned SFR	1.00	1.00	1.00
0455-085-34-0000	17116	Planned SFR	1.00	1.00	1.00
0455-085-35-0000	17116	Planned SFR	1.00	1.00	1.00
0455-085-36-0000	17116	Planned SFR	1.00	1.00	1.00
0455-085-37-0000	17116	Planned SFR	1.00	1.00	1.00

**City of Victorville**  
**Drainage Facilities Assessment District No. 03 (West Creek)**  
**Fiscal Year 2024/2025**  
**Preliminary Assessment Roll**  
**(Sorted By APN)**

APN	TRACT	LAND USE	EBU	MAXIMUM ASSESSMENT	CHARGE
0455-085-38-0000	17116	Planned SFR	1.00	1.00	1.00
0455-085-39-0000	17116	Planned SFR	1.00	1.00	1.00
0455-085-40-0000	17116	Planned SFR	1.00	1.00	1.00
0455-085-41-0000	17116	Planned SFR	1.00	1.00	1.00
0455-085-42-0000	17116	Planned SFR	1.00	1.00	1.00
0455-085-43-0000	17116	Planned SFR	1.00	1.00	1.00
0455-085-44-0000	17116	Planned SFR	1.00	1.00	1.00
0455-085-45-0000	17116	Planned SFR	1.00	1.00	1.00
0455-901-04-0000	17311	Planned SFR	1.00	1.00	1.00
0455-901-05-0000	17311	Planned SFR	1.00	1.00	1.00
0455-901-06-0000	17311	Planned SFR	1.00	1.00	1.00
0455-901-07-0000	17311	Planned SFR	1.00	1.00	1.00
0455-901-08-0000	17311	Planned SFR	1.00	1.00	1.00
0455-901-09-0000	17311	Planned SFR	1.00	1.00	1.00
0455-901-10-0000	17311	Planned SFR	1.00	1.00	1.00
0455-901-11-0000	17311	Planned SFR	1.00	1.00	1.00
0455-901-12-0000	17311	Planned SFR	1.00	1.00	1.00
0455-901-13-0000	17311	Planned SFR	1.00	1.00	1.00
0455-901-14-0000	17311	Planned SFR	1.00	1.00	1.00
0455-901-15-0000	17311	Planned SFR	1.00	1.00	1.00
0455-901-16-0000	17311	Planned SFR	1.00	1.00	1.00
0455-901-17-0000	17311	Planned SFR	1.00	1.00	1.00
0455-901-18-0000	17311	Planned SFR	1.00	1.00	1.00
0455-901-19-0000	17311	Planned SFR	1.00	1.00	1.00
0455-901-20-0000	17311	Planned SFR	1.00	1.00	1.00
0455-901-21-0000	17311	Planned SFR	1.00	1.00	1.00
0455-901-22-0000	17311	Planned SFR	1.00	1.00	1.00
0455-901-23-0000	17311	Planned SFR	1.00	1.00	1.00
0455-901-24-0000	17311	Planned SFR	1.00	1.00	1.00
0455-901-25-0000	17311	Planned SFR	1.00	1.00	1.00
0455-901-26-0000	17311	Planned SFR	1.00	1.00	1.00
0455-901-27-0000	17311	Planned SFR	1.00	1.00	1.00
0455-901-28-0000	17311	Planned SFR	1.00	1.00	1.00
0455-901-29-0000	17311	Planned SFR	1.00	1.00	1.00
0455-901-30-0000	17311	Planned SFR	1.00	1.00	1.00
0455-901-31-0000	17311	Planned SFR	1.00	1.00	1.00
0455-901-32-0000	17311	Planned SFR	1.00	1.00	1.00
0455-901-33-0000	17311	Planned SFR	1.00	1.00	1.00
0455-901-34-0000	17311	Planned SFR	1.00	1.00	1.00
0455-901-35-0000	17311	Planned SFR	1.00	1.00	1.00
0455-901-36-0000	17311	Planned SFR	1.00	1.00	1.00
0455-901-37-0000	17311	Planned SFR	1.00	1.00	1.00
0455-901-38-0000	17311	Planned SFR	1.00	1.00	1.00
0455-901-39-0000	17311	Planned SFR	1.00	1.00	1.00
0455-901-40-0000	17311	Planned SFR	1.00	1.00	1.00
0455-901-41-0000	17311	Planned SFR	1.00	1.00	1.00
0455-901-42-0000	17311	Planned SFR	1.00	1.00	1.00
0455-901-43-0000	17311	Planned SFR	1.00	1.00	1.00

**City of Victorville**  
**Drainage Facilities Assessment District No. 03 (West Creek)**  
**Fiscal Year 2024/2025**  
**Preliminary Assessment Roll**  
**(Sorted By APN)**

APN	TRACT	LAND USE	EBU	MAXIMUM ASSESSMENT	CHARGE
0455-901-44-0000	17311	Planned SFR	1.00	1.00	1.00
0455-901-45-0000	17311	Planned SFR	1.00	1.00	1.00
0455-901-46-0000	17311	Planned SFR	1.00	1.00	1.00
0455-901-47-0000	17311	Planned SFR	1.00	1.00	1.00
0455-901-48-0000	17311	Planned SFR	1.00	1.00	1.00
0455-901-49-0000	17311	Planned SFR	1.00	1.00	1.00
0455-901-50-0000	17311	Planned SFR	1.00	1.00	1.00
0455-901-51-0000	17311	Planned SFR	1.00	1.00	1.00
0455-901-52-0000	17311	Planned SFR	1.00	1.00	1.00
0455-901-53-0000	17311	Planned SFR	1.00	1.00	1.00
0455-902-01-0000	17311	Planned SFR	1.00	1.00	1.00
0455-902-02-0000	17311	Planned SFR	1.00	1.00	1.00
0455-902-03-0000	17311	Planned SFR	1.00	1.00	1.00
0455-902-04-0000	17311	Planned SFR	1.00	1.00	1.00
0455-902-05-0000	17311	Planned SFR	1.00	1.00	1.00
0455-902-06-0000	17311	Planned SFR	1.00	1.00	1.00
0455-902-07-0000	17311	Planned SFR	1.00	1.00	1.00
0455-902-08-0000	17311	Planned SFR	1.00	1.00	1.00
0455-902-09-0000	17311	Planned SFR	1.00	1.00	1.00
0455-902-10-0000	17311	Planned SFR	1.00	1.00	1.00
0455-902-11-0000	17311	Planned SFR	1.00	1.00	1.00
0455-902-12-0000	17311	Planned SFR	1.00	1.00	1.00
0455-902-13-0000	17311	Planned SFR	1.00	1.00	1.00
0455-902-14-0000	17311	Planned SFR	1.00	1.00	1.00
0455-902-15-0000	17311	Planned SFR	1.00	1.00	1.00
0455-902-16-0000	17311	Planned SFR	1.00	1.00	1.00
0455-902-17-0000	17311	Planned SFR	1.00	1.00	1.00
0455-902-18-0000	17311	Planned SFR	1.00	1.00	1.00
0455-902-19-0000	17311	Planned SFR	1.00	1.00	1.00
0455-902-20-0000	17311	Planned SFR	1.00	1.00	1.00
0455-902-21-0000	17311	Planned SFR	1.00	1.00	1.00
0455-902-22-0000	17311	Planned SFR	1.00	1.00	1.00
0455-902-23-0000	17311	Planned SFR	1.00	1.00	1.00
0455-902-24-0000	17311	Planned SFR	1.00	1.00	1.00
0455-902-25-0000	17311	Planned SFR	1.00	1.00	1.00
0455-902-26-0000	17311	Planned SFR	1.00	1.00	1.00
0455-902-27-0000	17311	Planned SFR	1.00	1.00	1.00
0455-902-28-0000	17311	Planned SFR	1.00	1.00	1.00
0455-902-29-0000	17311	Planned SFR	1.00	1.00	1.00
0455-902-30-0000	17311	Planned SFR	1.00	1.00	1.00
0455-902-31-0000	17311	Planned SFR	1.00	1.00	1.00
0455-902-32-0000	17311	Planned SFR	1.00	1.00	1.00
0455-902-33-0000	17311	Planned SFR	1.00	1.00	1.00
0455-902-34-0000	17311	Planned SFR	1.00	1.00	1.00
0455-902-35-0000	17311	Planned SFR	1.00	1.00	1.00
0455-902-36-0000	17311	Planned SFR	1.00	1.00	1.00
0455-902-37-0000	17311	Planned SFR	1.00	1.00	1.00
0455-902-38-0000	17311	Planned SFR	1.00	1.00	1.00



**City of Victorville**  
**Drainage Facilities Assessment District No. 03 (West Creek)**  
**Fiscal Year 2024/2025**  
**Preliminary Assessment Roll**  
**(Sorted By APN)**

APN	TRACT	LAND USE	EBU	MAXIMUM ASSESSMENT	CHARGE
0455-902-39-0000	17311	Planned SFR	1.00	1.00	1.00
0455-902-40-0000	17311	Planned SFR	1.00	1.00	1.00
0455-902-41-0000	17311	Planned SFR	1.00	1.00	1.00
0455-902-42-0000	17311	Planned SFR	1.00	1.00	1.00
0455-902-43-0000	17311	Planned SFR	1.00	1.00	1.00
0455-902-44-0000	17311	Planned SFR	1.00	1.00	1.00
0455-911-04-0000	17310	Planned SFR	1.00	1.00	1.00
0455-911-05-0000	17310	Planned SFR	1.00	1.00	1.00
0455-911-06-0000	17310	Planned SFR	1.00	1.00	1.00
0455-911-07-0000	17310	Planned SFR	1.00	1.00	1.00
0455-911-08-0000	17310	Planned SFR	1.00	1.00	1.00
0455-911-09-0000	17310	Planned SFR	1.00	1.00	1.00
0455-911-10-0000	17310	Planned SFR	1.00	1.00	1.00
0455-911-11-0000	17310	Planned SFR	1.00	1.00	1.00
0455-911-12-0000	17310	Planned SFR	1.00	1.00	1.00
0455-911-13-0000	17310	Planned SFR	1.00	1.00	1.00
0455-911-14-0000	17310	Planned SFR	1.00	1.00	1.00
0455-911-15-0000	17310	Planned SFR	1.00	1.00	1.00
0455-911-16-0000	17310	Planned SFR	1.00	1.00	1.00
0455-911-17-0000	17310	Planned SFR	1.00	1.00	1.00
0455-911-18-0000	17310	Planned SFR	1.00	1.00	1.00
0455-911-19-0000	17310	Planned SFR	1.00	1.00	1.00
0455-911-20-0000	17310	Planned SFR	1.00	1.00	1.00
0455-911-21-0000	17310	Planned SFR	1.00	1.00	1.00
0455-911-22-0000	17310	Planned SFR	1.00	1.00	1.00
0455-911-23-0000	17310	Planned SFR	1.00	1.00	1.00
0455-911-24-0000	17310	Planned SFR	1.00	1.00	1.00
0455-911-25-0000	17310	Planned SFR	1.00	1.00	1.00
0455-911-26-0000	17310	Planned SFR	1.00	1.00	1.00
0455-911-27-0000	17310	Planned SFR	1.00	1.00	1.00
0455-911-28-0000	17310	Planned SFR	1.00	1.00	1.00
0455-911-29-0000	17310	Planned SFR	1.00	1.00	1.00
0455-911-30-0000	17310	Planned SFR	1.00	1.00	1.00
0455-911-31-0000	17310	Planned SFR	1.00	1.00	1.00
0455-911-32-0000	17310	Planned SFR	1.00	1.00	1.00
0455-911-33-0000	17310	Planned SFR	1.00	1.00	1.00
0455-911-34-0000	17310	Planned SFR	1.00	1.00	1.00
0455-911-35-0000	17310	Planned SFR	1.00	1.00	1.00
0455-911-36-0000	17310	Planned SFR	1.00	1.00	1.00
0455-911-37-0000	17310	Planned SFR	1.00	1.00	1.00
0455-911-38-0000	17310	Planned SFR	1.00	1.00	1.00
0455-911-39-0000	17310	Planned SFR	1.00	1.00	1.00
0455-911-40-0000	17310	Planned SFR	1.00	1.00	1.00
0455-911-41-0000	17310	Planned SFR	1.00	1.00	1.00
0455-911-42-0000	17310	Planned SFR	1.00	1.00	1.00
0455-911-43-0000	17310	Planned SFR	1.00	1.00	1.00
0455-911-44-0000	17310	Planned SFR	1.00	1.00	1.00
0455-911-45-0000	17310	Planned SFR	1.00	1.00	1.00

**City of Victorville**  
**Drainage Facilities Assessment District No. 03 (West Creek)**  
**Fiscal Year 2024/2025**  
**Preliminary Assessment Roll**  
**(Sorted By APN)**

APN	TRACT	LAND USE	EBU	MAXIMUM ASSESSMENT	CHARGE
0455-911-46-0000	17310	Planned SFR	1.00	1.00	1.00
0455-911-47-0000	17310	Planned SFR	1.00	1.00	1.00
0455-911-48-0000	17310	Planned SFR	1.00	1.00	1.00
0455-911-49-0000	17310	Planned SFR	1.00	1.00	1.00
0455-911-50-0000	17310	Planned SFR	1.00	1.00	1.00
0455-911-51-0000	17310	Planned SFR	1.00	1.00	1.00
0455-911-52-0000	17310	Planned SFR	1.00	1.00	1.00
0455-911-53-0000	17310	Planned SFR	1.00	1.00	1.00
0455-911-54-0000	17310	Planned SFR	1.00	1.00	1.00
0455-911-55-0000	17310	Planned SFR	1.00	1.00	1.00
0455-911-56-0000	17310	Planned SFR	1.00	1.00	1.00
0455-911-57-0000	17310	Planned SFR	1.00	1.00	1.00
0455-911-58-0000	17310	Planned SFR	1.00	1.00	1.00
0455-911-59-0000	17310	Planned SFR	1.00	1.00	1.00
0455-911-60-0000	17310	Planned SFR	1.00	1.00	1.00
0455-912-01-0000	17310	Planned SFR	1.00	1.00	1.00
0455-912-02-0000	17310	Planned SFR	1.00	1.00	1.00
0455-912-03-0000	17310	Planned SFR	1.00	1.00	1.00
0455-912-04-0000	17310	Planned SFR	1.00	1.00	1.00
0455-912-05-0000	17310	Planned SFR	1.00	1.00	1.00
0455-912-06-0000	17310	Planned SFR	1.00	1.00	1.00
0455-912-07-0000	17310	Planned SFR	1.00	1.00	1.00
0455-912-08-0000	17310	Planned SFR	1.00	1.00	1.00
0455-912-09-0000	17310	Planned SFR	1.00	1.00	1.00
0455-912-10-0000	17310	Planned SFR	1.00	1.00	1.00
0455-912-11-0000	17310	Planned SFR	1.00	1.00	1.00
0455-912-12-0000	17310	Planned SFR	1.00	1.00	1.00
0455-912-13-0000	17310	Planned SFR	1.00	1.00	1.00
0455-912-14-0000	17310	Planned SFR	1.00	1.00	1.00
0455-912-15-0000	17310	Planned SFR	1.00	1.00	1.00
0455-912-16-0000	17310	Planned SFR	1.00	1.00	1.00
0455-912-17-0000	17310	Planned SFR	1.00	1.00	1.00
0455-912-18-0000	17310	Planned SFR	1.00	1.00	1.00
0455-912-19-0000	17310	Planned SFR	1.00	1.00	1.00
0455-912-20-0000	17310	Planned SFR	1.00	1.00	1.00
0455-912-21-0000	17310	Planned SFR	1.00	1.00	1.00
0455-912-22-0000	17310	Planned SFR	1.00	1.00	1.00
0455-912-23-0000	17310	Planned SFR	1.00	1.00	1.00
0455-912-24-0000	17310	Planned SFR	1.00	1.00	1.00
0455-912-25-0000	17310	Planned SFR	1.00	1.00	1.00
0455-912-26-0000	17310	Planned SFR	1.00	1.00	1.00
0455-912-27-0000	17310	Planned SFR	1.00	1.00	1.00
0455-912-28-0000	17310	Planned SFR	1.00	1.00	1.00
0455-912-29-0000	17310	Planned SFR	1.00	1.00	1.00
0455-912-30-0000	17310	Planned SFR	1.00	1.00	1.00
0455-912-31-0000	17310	Planned SFR	1.00	1.00	1.00
0455-912-32-0000	17310	Planned SFR	1.00	1.00	1.00
0455-912-33-0000	17310	Planned SFR	1.00	1.00	1.00

**City of Victorville**  
**Drainage Facilities Assessment District No. 03 (West Creek)**  
**Fiscal Year 2024/2025**  
**Preliminary Assessment Roll**  
**(Sorted By APN)**

APN	TRACT	LAND USE	EBU	MAXIMUM ASSESSMENT	CHARGE
0455-912-34-0000	17310	Planned SFR	1.00	1.00	1.00
0455-912-35-0000	17310	Planned SFR	1.00	1.00	1.00
0455-912-36-0000	17310	Planned SFR	1.00	1.00	1.00
0455-912-37-0000	17310	Planned SFR	1.00	1.00	1.00
0455-912-38-0000	17310	Planned SFR	1.00	1.00	1.00
0455-912-39-0000	17310	Planned SFR	1.00	1.00	1.00
0455-912-40-0000	17310	Planned SFR	1.00	1.00	1.00
0455-912-41-0000	17310	Planned SFR	1.00	1.00	1.00
0455-912-42-0000	17310	Planned SFR	1.00	1.00	1.00
0455-912-43-0000	17310	Planned SFR	1.00	1.00	1.00
0455-912-44-0000	17310	Planned SFR	1.00	1.00	1.00
0455-912-45-0000	17310	Planned SFR	1.00	1.00	1.00
0455-912-46-0000	17310	Planned SFR	1.00	1.00	1.00
0455-912-47-0000	17310	Planned SFR	1.00	1.00	1.00
0455-912-48-0000	17310	Planned SFR	1.00	1.00	1.00
0455-912-49-0000	17310	Planned SFR	1.00	1.00	1.00
0455-912-50-0000	17310	Planned SFR	1.00	1.00	1.00
0455-912-51-0000	17310	Planned SFR	1.00	1.00	1.00
0455-912-52-0000	17310	Planned SFR	1.00	1.00	1.00
0455-921-06-0000	17309	Planned SFR	1.00	1.00	1.00
0455-921-07-0000	17309	Planned SFR	1.00	1.00	1.00
0455-921-08-0000	17309	Planned SFR	1.00	1.00	1.00
0455-921-09-0000	17309	Planned SFR	1.00	1.00	1.00
0455-921-10-0000	17309	Planned SFR	1.00	1.00	1.00
0455-921-11-0000	17309	Planned SFR	1.00	1.00	1.00
0455-921-12-0000	17309	Planned SFR	1.00	1.00	1.00
0455-921-13-0000	17309	Planned SFR	1.00	1.00	1.00
0455-921-14-0000	17309	Planned SFR	1.00	1.00	1.00
0455-921-15-0000	17309	Planned SFR	1.00	1.00	1.00
0455-921-16-0000	17309	Planned SFR	1.00	1.00	1.00
0455-921-17-0000	17309	Planned SFR	1.00	1.00	1.00
0455-921-18-0000	17309	Planned SFR	1.00	1.00	1.00
0455-921-19-0000	17309	Planned SFR	1.00	1.00	1.00
0455-921-20-0000	17309	Planned SFR	1.00	1.00	1.00
0455-921-21-0000	17309	Planned SFR	1.00	1.00	1.00
0455-921-22-0000	17309	Planned SFR	1.00	1.00	1.00
0455-921-23-0000	17309	Planned SFR	1.00	1.00	1.00
0455-921-24-0000	17309	Planned SFR	1.00	1.00	1.00
0455-921-25-0000	17309	Planned SFR	1.00	1.00	1.00
0455-921-26-0000	17309	Planned SFR	1.00	1.00	1.00
0455-921-27-0000	17309	Planned SFR	1.00	1.00	1.00
0455-921-28-0000	17309	Planned SFR	1.00	1.00	1.00
0455-921-29-0000	17309	Planned SFR	1.00	1.00	1.00
0455-921-30-0000	17309	Planned SFR	1.00	1.00	1.00
0455-921-31-0000	17309	Planned SFR	1.00	1.00	1.00
0455-921-32-0000	17309	Planned SFR	1.00	1.00	1.00
0455-921-33-0000	17309	Planned SFR	1.00	1.00	1.00
0455-921-34-0000	17309	Planned SFR	1.00	1.00	1.00

**City of Victorville**  
**Drainage Facilities Assessment District No. 03 (West Creek)**  
**Fiscal Year 2024/2025**  
**Preliminary Assessment Roll**  
**(Sorted By APN)**

APN	TRACT	LAND USE	EBU	MAXIMUM ASSESSMENT	CHARGE
0455-921-35-0000	17309	Planned SFR	1.00	1.00	1.00
0455-921-36-0000	17309	Planned SFR	1.00	1.00	1.00
0455-921-37-0000	17309	Planned SFR	1.00	1.00	1.00
0455-921-38-0000	17309	Planned SFR	1.00	1.00	1.00
0455-921-39-0000	17309	Planned SFR	1.00	1.00	1.00
0455-921-40-0000	17309	Planned SFR	1.00	1.00	1.00
0455-921-41-0000	17309	Planned SFR	1.00	1.00	1.00
0455-921-42-0000	17309	Planned SFR	1.00	1.00	1.00
0455-921-43-0000	17309	Planned SFR	1.00	1.00	1.00
0455-921-44-0000	17309	Planned SFR	1.00	1.00	1.00
0455-921-45-0000	17309	Planned SFR	1.00	1.00	1.00
0455-921-46-0000	17309	Planned SFR	1.00	1.00	1.00
0455-921-47-0000	17309	Planned SFR	1.00	1.00	1.00
0455-921-48-0000	17309	Planned SFR	1.00	1.00	1.00
0455-921-49-0000	17309	Planned SFR	1.00	1.00	1.00
0455-921-50-0000	17309	Planned SFR	1.00	1.00	1.00
0455-921-51-0000	17309	Planned SFR	1.00	1.00	1.00
0455-921-52-0000	17309	Planned SFR	1.00	1.00	1.00
0455-921-53-0000	17309	Planned SFR	1.00	1.00	1.00
0455-921-54-0000	17309	Planned SFR	1.00	1.00	1.00
0455-921-55-0000	17309	Planned SFR	1.00	1.00	1.00
0455-921-56-0000	17309	Planned SFR	1.00	1.00	1.00
0455-921-57-0000	17309	Planned SFR	1.00	1.00	1.00
0455-921-58-0000	17309	Planned SFR	1.00	1.00	1.00
0455-921-59-0000	17309	Planned SFR	1.00	1.00	1.00
0455-921-60-0000	17309	Planned SFR	1.00	1.00	1.00
0455-921-61-0000	17309	Planned SFR	1.00	1.00	1.00
0455-921-62-0000	17309	Planned SFR	1.00	1.00	1.00
0455-921-63-0000	17309	Planned SFR	1.00	1.00	1.00
0455-921-64-0000	17309	Planned SFR	1.00	1.00	1.00
0455-921-65-0000	17309	Planned SFR	1.00	1.00	1.00
0455-921-66-0000	17309	Planned SFR	1.00	1.00	1.00
0455-921-67-0000	17309	Planned SFR	1.00	1.00	1.00
0455-931-01-0000	17111	Planned SFR	1.00	1.00	1.00
0455-931-02-0000	17111	Planned SFR	1.00	1.00	1.00
0455-931-03-0000	17111	Planned SFR	1.00	1.00	1.00
0455-931-04-0000	17111	Planned SFR	1.00	1.00	1.00
0455-931-05-0000	17111	Planned SFR	1.00	1.00	1.00
0455-931-06-0000	17111	Planned SFR	1.00	1.00	1.00
0455-931-07-0000	17111	Planned SFR	1.00	1.00	1.00
0455-931-08-0000	17111	Planned SFR	1.00	1.00	1.00
0455-931-09-0000	17111	Planned SFR	1.00	1.00	1.00
0455-931-10-0000	17111	Planned SFR	1.00	1.00	1.00
0455-931-11-0000	17111	Planned SFR	1.00	1.00	1.00
0455-931-12-0000	17111	Planned SFR	1.00	1.00	1.00
0455-931-13-0000	17111	Planned SFR	1.00	1.00	1.00
0455-931-14-0000	17111	Planned SFR	1.00	1.00	1.00
0455-931-15-0000	17111	Planned SFR	1.00	1.00	1.00

**City of Victorville**  
**Drainage Facilities Assessment District No. 03 (West Creek)**  
**Fiscal Year 2024/2025**  
**Preliminary Assessment Roll**  
**(Sorted By APN)**

APN	TRACT	LAND USE	EBU	MAXIMUM ASSESSMENT	CHARGE
0455-931-16-0000	17111	Planned SFR	1.00	1.00	1.00
0455-931-17-0000	17111	Planned SFR	1.00	1.00	1.00
0455-931-18-0000	17111	Planned SFR	1.00	1.00	1.00
0455-931-19-0000	17111	Planned SFR	1.00	1.00	1.00
0455-931-20-0000	17111	Planned SFR	1.00	1.00	1.00
0455-931-21-0000	17111	Planned SFR	1.00	1.00	1.00
0455-931-22-0000	17111	Planned SFR	1.00	1.00	1.00
0455-931-23-0000	17111	Planned SFR	1.00	1.00	1.00
0455-931-24-0000	17111	Planned SFR	1.00	1.00	1.00
0455-931-25-0000	17111	Planned SFR	1.00	1.00	1.00
0455-931-26-0000	17111	Planned SFR	1.00	1.00	1.00
0455-931-27-0000	17111	Planned SFR	1.00	1.00	1.00
0455-931-28-0000	17111	Planned SFR	1.00	1.00	1.00
0455-931-29-0000	17111	Planned SFR	1.00	1.00	1.00
0455-931-30-0000	17111	Planned SFR	1.00	1.00	1.00
0455-931-31-0000	17111	Planned SFR	1.00	1.00	1.00
0455-931-32-0000	17111	Planned SFR	1.00	1.00	1.00
0455-931-33-0000	17111	Planned SFR	1.00	1.00	1.00
0455-931-34-0000	17111	Planned SFR	1.00	1.00	1.00
0455-931-35-0000	17111	Planned SFR	1.00	1.00	1.00
0455-931-36-0000	17111	Planned SFR	1.00	1.00	1.00
0455-931-37-0000	17111	Planned SFR	1.00	1.00	1.00
0455-931-38-0000	17111	Planned SFR	1.00	1.00	1.00
0455-931-39-0000	17111	Planned SFR	1.00	1.00	1.00
0455-931-40-0000	17111	Planned SFR	1.00	1.00	1.00
0455-931-41-0000	17111	Planned SFR	1.00	1.00	1.00
0455-931-42-0000	17111	Planned SFR	1.00	1.00	1.00
0455-931-43-0000	17111	Planned SFR	1.00	1.00	1.00
0455-931-44-0000	17111	Planned SFR	1.00	1.00	1.00
0455-931-45-0000	17111	Planned SFR	1.00	1.00	1.00
0455-931-46-0000	17111	Planned SFR	1.00	1.00	1.00
0455-931-47-0000	17111	Planned SFR	1.00	1.00	1.00
0455-931-48-0000	17111	Planned SFR	1.00	1.00	1.00
0455-931-49-0000	17111	Planned SFR	1.00	1.00	1.00
0455-931-50-0000	17111	Planned SFR	1.00	1.00	1.00
0455-931-51-0000	17111	Planned SFR	1.00	1.00	1.00
0455-931-52-0000	17111	Planned SFR	1.00	1.00	1.00
0455-931-53-0000	17111	Planned SFR	1.00	1.00	1.00
0455-931-54-0000	17111	Planned SFR	1.00	1.00	1.00
0455-931-55-0000	17111	Planned SFR	1.00	1.00	1.00
0455-931-56-0000	17111	Planned SFR	1.00	1.00	1.00
0455-931-57-0000	17111	Planned SFR	1.00	1.00	1.00
0455-931-58-0000	17111	Planned SFR	1.00	1.00	1.00
0455-931-59-0000	17111	Planned SFR	1.00	1.00	1.00
0455-931-60-0000	17111	Planned SFR	1.00	1.00	1.00
0455-931-61-0000	17111	Planned SFR	1.00	1.00	1.00
0455-931-62-0000	17111	Planned SFR	1.00	1.00	1.00
0455-931-63-0000	17111	Planned SFR	1.00	1.00	1.00

**City of Victorville**  
**Drainage Facilities Assessment District No. 03 (West Creek)**  
**Fiscal Year 2024/2025**  
**Preliminary Assessment Roll**  
**(Sorted By APN)**

APN	TRACT	LAND USE	EBU	MAXIMUM ASSESSMENT	CHARGE
0455-931-64-0000	17111	Planned SFR	1.00	1.00	1.00
0455-931-65-0000	17111	Planned SFR	1.00	1.00	1.00
0455-931-66-0000	17111	Planned SFR	1.00	1.00	1.00
0455-931-67-0000	17111	Planned SFR	1.00	1.00	1.00
0455-931-68-0000	17111	Planned SFR	1.00	1.00	1.00
0455-931-69-0000	17111	Planned SFR	1.00	1.00	1.00
0455-931-70-0000	17111	Planned SFR	1.00	1.00	1.00
0455-931-71-0000	17111	Planned SFR	1.00	1.00	1.00
0455-931-72-0000	17111	Planned SFR	1.00	1.00	1.00
0455-931-73-0000	17111	Planned SFR	1.00	1.00	1.00
0455-931-74-0000	17111	Planned SFR	1.00	1.00	1.00
0455-931-75-0000	17111	Planned SFR	1.00	1.00	1.00
0455-931-76-0000	17111	Planned SFR	1.00	1.00	1.00
0455-931-77-0000	17111	Planned SFR	1.00	1.00	1.00
0455-931-78-0000	17111	Planned SFR	1.00	1.00	1.00
0455-931-79-0000	17111	Planned SFR	1.00	1.00	1.00
0455-931-80-0000	17111	Planned SFR	1.00	1.00	1.00
0455-931-81-0000	17111	Planned SFR	1.00	1.00	1.00
0455-931-82-0000	17111	Planned SFR	1.00	1.00	1.00
0455-932-01-0000	17111	Planned SFR	1.00	1.00	1.00
0455-932-02-0000	17111	Planned SFR	1.00	1.00	1.00
0455-932-03-0000	17111	Planned SFR	1.00	1.00	1.00
0455-932-04-0000	17111	Planned SFR	1.00	1.00	1.00
0455-932-05-0000	17111	Planned SFR	1.00	1.00	1.00
0455-932-06-0000	17111	Planned SFR	1.00	1.00	1.00
0455-932-07-0000	17111	Planned SFR	1.00	1.00	1.00
0455-932-08-0000	17111	Planned SFR	1.00	1.00	1.00
0455-932-09-0000	17111	Planned SFR	1.00	1.00	1.00
0455-932-10-0000	17111	Planned SFR	1.00	1.00	1.00
0455-932-11-0000	17111	Planned SFR	1.00	1.00	1.00
0455-932-12-0000	17111	Planned SFR	1.00	1.00	1.00
0455-932-13-0000	17111	Planned SFR	1.00	1.00	1.00
0455-932-14-0000	17111	Planned SFR	1.00	1.00	1.00
0455-932-15-0000	17111	Planned SFR	1.00	1.00	1.00
0455-932-16-0000	17111	Planned SFR	1.00	1.00	1.00
0455-932-17-0000	17111	Planned SFR	1.00	1.00	1.00
0455-932-18-0000	17111	Planned SFR	1.00	1.00	1.00
0455-932-19-0000	17111	Planned SFR	1.00	1.00	1.00
0455-932-20-0000	17111	Planned SFR	1.00	1.00	1.00
0455-932-21-0000	17111	Planned SFR	1.00	1.00	1.00
0455-932-22-0000	17111	Planned SFR	1.00	1.00	1.00
0455-932-23-0000	17111	Planned SFR	1.00	1.00	1.00
0455-932-24-0000	17111	Planned SFR	1.00	1.00	1.00
0455-932-25-0000	17111	Planned SFR	1.00	1.00	1.00
0455-932-26-0000	17111	Planned SFR	1.00	1.00	1.00
0455-932-27-0000	17111	Planned SFR	1.00	1.00	1.00
0455-932-28-0000	17111	Planned SFR	1.00	1.00	1.00
0455-932-29-0000	17111	Planned SFR	1.00	1.00	1.00

**City of Victorville**  
**Drainage Facilities Assessment District No. 03 (West Creek)**  
**Fiscal Year 2024/2025**  
**Preliminary Assessment Roll**  
**(Sorted By APN)**

APN	TRACT	LAND USE	EBU	MAXIMUM ASSESSMENT	CHARGE
0455-932-30-0000	17111	Planned SFR	1.00	1.00	1.00
0455-932-31-0000	17111	Planned SFR	1.00	1.00	1.00
0455-932-32-0000	17111	Planned SFR	1.00	1.00	1.00
0455-932-33-0000	17111	Planned SFR	1.00	1.00	1.00
0455-932-34-0000	17111	Planned SFR	1.00	1.00	1.00
0455-932-35-0000	17111	Planned SFR	1.00	1.00	1.00
0455-932-36-0000	17111	Planned SFR	1.00	1.00	1.00
0455-932-37-0000	17111	Planned SFR	1.00	1.00	1.00
0455-932-38-0000	17111	Planned SFR	1.00	1.00	1.00
0455-932-39-0000	17111	Planned SFR	1.00	1.00	1.00
0455-932-40-0000	17111	Planned SFR	1.00	1.00	1.00
0455-932-41-0000	17111	Planned SFR	1.00	1.00	1.00
0455-932-42-0000	17111	Planned SFR	1.00	1.00	1.00
0455-932-43-0000	17111	Planned SFR	1.00	1.00	1.00
0455-932-44-0000	17111	Planned SFR	1.00	1.00	1.00
0455-932-45-0000	17111	Planned SFR	1.00	1.00	1.00
0455-932-46-0000	17111	Planned SFR	1.00	1.00	1.00
0455-932-47-0000	17111	Planned SFR	1.00	1.00	1.00
0455-932-48-0000	17111	Planned SFR	1.00	1.00	1.00
0455-932-49-0000	17111	Planned SFR	1.00	1.00	1.00
0455-932-50-0000	17111	Planned SFR	1.00	1.00	1.00
0455-932-51-0000	17111	Planned SFR	1.00	1.00	1.00
0455-932-52-0000	17111	Planned SFR	1.00	1.00	1.00
0455-932-53-0000	17111	Planned SFR	1.00	1.00	1.00
0455-932-54-0000	17111	Planned SFR	1.00	1.00	1.00
0455-932-55-0000	17111	Planned SFR	1.00	1.00	1.00
0455-932-56-0000	17111	Planned SFR	1.00	1.00	1.00
0455-932-57-0000	17111	Planned SFR	1.00	1.00	1.00
0455-932-58-0000	17111	Planned SFR	1.00	1.00	1.00
0455-932-59-0000	17111	Planned SFR	1.00	1.00	1.00
0455-932-60-0000	17111	Planned SFR	1.00	1.00	1.00
0455-932-61-0000	17111	Planned SFR	1.00	1.00	1.00
0455-932-62-0000	17111	Planned SFR	1.00	1.00	1.00
0455-932-63-0000	17111	Planned SFR	1.00	1.00	1.00
0455-932-64-0000	17111	Planned SFR	1.00	1.00	1.00
0455-932-65-0000	17111	Planned SFR	1.00	1.00	1.00
0455-932-66-0000	17111	Planned SFR	1.00	1.00	1.00
0455-932-67-0000	17111	Planned SFR	1.00	1.00	1.00
0455-932-68-0000	17111	Planned SFR	1.00	1.00	1.00
0455-932-69-0000	17111	Planned SFR	1.00	1.00	1.00
0455-932-70-0000	17111	Planned SFR	1.00	1.00	1.00
0455-932-71-0000	17111	Planned SFR	1.00	1.00	1.00
0455-932-72-0000	17111	Planned SFR	1.00	1.00	1.00
0455-932-73-0000	17111	Planned SFR	1.00	1.00	1.00
0455-932-74-0000	17111	Planned SFR	1.00	1.00	1.00
0455-932-75-0000	17111	Planned SFR	1.00	1.00	1.00
0455-932-76-0000	17111	Planned SFR	1.00	1.00	1.00
0455-932-77-0000	17111	Planned SFR	1.00	1.00	1.00



**City of Victorville**  
**Drainage Facilities Assessment District No. 03 (West Creek)**  
**Fiscal Year 2024/2025**  
**Preliminary Assessment Roll**  
**(Sorted By APN)**

APN	TRACT	LAND USE	EBU	MAXIMUM ASSESSMENT	CHARGE
0455-932-78-0000	17111	Planned SFR	1.00	1.00	1.00
0455-932-79-0000	17111	Planned SFR	1.00	1.00	1.00
0455-932-80-0000	17111	Planned SFR	1.00	1.00	1.00
0455-932-81-0000	17111	Planned SFR	1.00	1.00	1.00
0455-932-82-0000	17111	Planned SFR	1.00	1.00	1.00
0455-932-83-0000	17111	Planned SFR	1.00	1.00	1.00
0455-932-84-0000	17111	Planned SFR	1.00	1.00	1.00
0455-932-85-0000	17111	Planned SFR	1.00	1.00	1.00
0455-932-86-0000	17111	Planned SFR	1.00	1.00	1.00
0455-941-01-0000	17112	Planned SFR	1.00	1.00	1.00
0455-941-02-0000	17112	Planned SFR	1.00	1.00	1.00
0455-941-03-0000	17112	Planned SFR	1.00	1.00	1.00
0455-941-04-0000	17112	Planned SFR	1.00	1.00	1.00
0455-941-05-0000	17112	Planned SFR	1.00	1.00	1.00
0455-941-06-0000	17112	Planned SFR	1.00	1.00	1.00
0455-941-07-0000	17112	Planned SFR	1.00	1.00	1.00
0455-941-08-0000	17112	Planned SFR	1.00	1.00	1.00
0455-941-09-0000	17112	Planned SFR	1.00	1.00	1.00
0455-941-10-0000	17112	Planned SFR	1.00	1.00	1.00
0455-941-11-0000	17112	Planned SFR	1.00	1.00	1.00
0455-941-12-0000	17112	Planned SFR	1.00	1.00	1.00
0455-941-13-0000	17112	Planned SFR	1.00	1.00	1.00
0455-941-14-0000	17112	Planned SFR	1.00	1.00	1.00
0455-941-15-0000	17112	Planned SFR	1.00	1.00	1.00
0455-941-16-0000	17112	Planned SFR	1.00	1.00	1.00
0455-941-17-0000	17112	Planned SFR	1.00	1.00	1.00
0455-941-18-0000	17112	Planned SFR	1.00	1.00	1.00
0455-941-19-0000	17112	Planned SFR	1.00	1.00	1.00
0455-941-20-0000	17112	Planned SFR	1.00	1.00	1.00
0455-941-21-0000	17112	Planned SFR	1.00	1.00	1.00
0455-941-22-0000	17112	Planned SFR	1.00	1.00	1.00
0455-941-23-0000	17112	Planned SFR	1.00	1.00	1.00
0455-941-24-0000	17112	Planned SFR	1.00	1.00	1.00
0455-941-25-0000	17112	Planned SFR	1.00	1.00	1.00
0455-941-26-0000	17112	Planned SFR	1.00	1.00	1.00
0455-941-27-0000	17112	Planned SFR	1.00	1.00	1.00
0455-941-28-0000	17112	Planned SFR	1.00	1.00	1.00
0455-941-29-0000	17112	Planned SFR	1.00	1.00	1.00
0455-941-30-0000	17112	Planned SFR	1.00	1.00	1.00
0455-941-31-0000	17112	Planned SFR	1.00	1.00	1.00
0455-941-32-0000	17112	Planned SFR	1.00	1.00	1.00
0455-941-33-0000	17112	Planned SFR	1.00	1.00	1.00
0455-941-34-0000	17112	Planned SFR	1.00	1.00	1.00
0455-941-35-0000	17112	Planned SFR	1.00	1.00	1.00
0455-941-36-0000	17112	Planned SFR	1.00	1.00	1.00
0455-941-37-0000	17112	Planned SFR	1.00	1.00	1.00
0455-941-38-0000	17112	Planned SFR	1.00	1.00	1.00
0455-941-39-0000	17112	Planned SFR	1.00	1.00	1.00

**City of Victorville**  
**Drainage Facilities Assessment District No. 03 (West Creek)**  
**Fiscal Year 2024/2025**  
**Preliminary Assessment Roll**  
**(Sorted By APN)**

APN	TRACT	LAND USE	EBU	MAXIMUM ASSESSMENT	CHARGE
0455-941-40-0000	17112	Planned SFR	1.00	1.00	1.00
0455-941-41-0000	17112	Planned SFR	1.00	1.00	1.00
0455-941-42-0000	17112	Planned SFR	1.00	1.00	1.00
0455-941-43-0000	17112	Planned SFR	1.00	1.00	1.00
0455-941-44-0000	17112	Planned SFR	1.00	1.00	1.00
0455-941-45-0000	17112	Planned SFR	1.00	1.00	1.00
0455-941-46-0000	17112	Planned SFR	1.00	1.00	1.00
0455-941-47-0000	17112	Planned SFR	1.00	1.00	1.00
0455-941-48-0000	17112	Planned SFR	1.00	1.00	1.00
0455-941-49-0000	17112	Planned SFR	1.00	1.00	1.00
0455-941-50-0000	17112	Planned SFR	1.00	1.00	1.00
0455-941-51-0000	17112	Planned SFR	1.00	1.00	1.00
0455-941-52-0000	17112	Planned SFR	1.00	1.00	1.00
0455-941-53-0000	17112	Planned SFR	1.00	1.00	1.00
0455-941-54-0000	17112	Planned SFR	1.00	1.00	1.00
0455-941-55-0000	17112	Planned SFR	1.00	1.00	1.00
0455-941-56-0000	17112	Planned SFR	1.00	1.00	1.00
0455-941-57-0000	17112	Planned SFR	1.00	1.00	1.00
0455-941-58-0000	17112	Planned SFR	1.00	1.00	1.00
0455-941-59-0000	17112	Planned SFR	1.00	1.00	1.00
0455-941-60-0000	17112	Planned SFR	1.00	1.00	1.00
0455-941-61-0000	17112	Planned SFR	1.00	1.00	1.00
0455-941-62-0000	17112	Planned SFR	1.00	1.00	1.00
0455-941-63-0000	17112	Planned SFR	1.00	1.00	1.00
0455-941-64-0000	17112	Planned SFR	1.00	1.00	1.00
0455-941-65-0000	17112	Planned SFR	1.00	1.00	1.00
0455-941-66-0000	17112	Planned SFR	1.00	1.00	1.00
0455-941-67-0000	17112	Planned SFR	1.00	1.00	1.00
0455-941-68-0000	17112	Planned SFR	1.00	1.00	1.00
0455-941-69-0000	17112	Planned SFR	1.00	1.00	1.00
0455-941-70-0000	17112	Planned SFR	1.00	1.00	1.00
0455-941-79-0000	17986-1	Planned SFR	1.00	1.00	1.00
0455-941-80-0000	17986-1	Planned SFR	1.00	1.00	1.00
0455-941-81-0000	17986-1	Planned SFR	1.00	1.00	1.00
0455-941-82-0000	17986-1	Planned SFR	1.00	1.00	1.00
0455-941-84-0000	17986-2	Planned SFR	1.00	1.00	1.00
0455-941-85-0000	17986-2	Planned SFR	1.00	1.00	1.00
0455-941-86-0000	17986-2	Planned SFR	1.00	1.00	1.00
0455-941-87-0000	17986-2	Planned SFR	1.00	1.00	1.00
0455-941-88-0000	17986-2	Planned SFR	1.00	1.00	1.00
0455-951-01-0000	17113	Planned SFR	1.00	1.00	1.00
0455-951-02-0000	17113	Planned SFR	1.00	1.00	1.00
0455-951-03-0000	17113	Planned SFR	1.00	1.00	1.00
0455-951-04-0000	17113	Planned SFR	1.00	1.00	1.00
0455-951-05-0000	17113	Planned SFR	1.00	1.00	1.00
0455-951-06-0000	17113	Planned SFR	1.00	1.00	1.00
0455-951-07-0000	17113	Planned SFR	1.00	1.00	1.00
0455-951-08-0000	17113	Planned SFR	1.00	1.00	1.00

**City of Victorville**  
**Drainage Facilities Assessment District No. 03 (West Creek)**  
**Fiscal Year 2024/2025**  
**Preliminary Assessment Roll**  
**(Sorted By APN)**

APN	TRACT	LAND USE	EBU	MAXIMUM ASSESSMENT	CHARGE
0455-951-09-0000	17113	Planned SFR	1.00	1.00	1.00
0455-951-10-0000	17113	Planned SFR	1.00	1.00	1.00
0455-951-11-0000	17113	Planned SFR	1.00	1.00	1.00
0455-951-12-0000	17113	Planned SFR	1.00	1.00	1.00
0455-951-13-0000	17113	Planned SFR	1.00	1.00	1.00
0455-951-14-0000	17113	Planned SFR	1.00	1.00	1.00
0455-951-15-0000	17113	Planned SFR	1.00	1.00	1.00
0455-951-16-0000	17113	Planned SFR	1.00	1.00	1.00
0455-951-17-0000	17113	Planned SFR	1.00	1.00	1.00
0455-951-18-0000	17113	Planned SFR	1.00	1.00	1.00
0455-951-19-0000	17113	Planned SFR	1.00	1.00	1.00
0455-951-20-0000	17113	Planned SFR	1.00	1.00	1.00
0455-951-21-0000	17113	Planned SFR	1.00	1.00	1.00
0455-951-22-0000	17113	Planned SFR	1.00	1.00	1.00
0455-951-23-0000	17113	Planned SFR	1.00	1.00	1.00
0455-951-24-0000	17113	Planned SFR	1.00	1.00	1.00
0455-951-25-0000	17113	Planned SFR	1.00	1.00	1.00
0455-951-26-0000	17113	Planned SFR	1.00	1.00	1.00
0455-951-27-0000	17113	Planned SFR	1.00	1.00	1.00
0455-951-28-0000	17113	Planned SFR	1.00	1.00	1.00
0455-951-29-0000	17113	Planned SFR	1.00	1.00	1.00
0455-951-30-0000	17113	Planned SFR	1.00	1.00	1.00
0455-951-31-0000	17113	Planned SFR	1.00	1.00	1.00
0455-951-32-0000	17113	Planned SFR	1.00	1.00	1.00
0455-951-33-0000	17113	Planned SFR	1.00	1.00	1.00
0455-951-34-0000	17113	Planned SFR	1.00	1.00	1.00
0455-951-35-0000	17113	Planned SFR	1.00	1.00	1.00
0455-951-36-0000	17113	Planned SFR	1.00	1.00	1.00
0455-951-37-0000	17113	Planned SFR	1.00	1.00	1.00
0455-951-38-0000	17113	Planned SFR	1.00	1.00	1.00
0455-951-39-0000	17113	Planned SFR	1.00	1.00	1.00
0455-951-40-0000	17113	Planned SFR	1.00	1.00	1.00
0455-951-41-0000	17113	Planned SFR	1.00	1.00	1.00
0455-951-42-0000	17113	Planned SFR	1.00	1.00	1.00
0455-951-43-0000	17113	Planned SFR	1.00	1.00	1.00
0455-951-44-0000	17113	Planned SFR	1.00	1.00	1.00
0455-951-45-0000	17113	Planned SFR	1.00	1.00	1.00
0455-951-46-0000	17113	Planned SFR	1.00	1.00	1.00
0455-951-47-0000	17113	Planned SFR	1.00	1.00	1.00
0455-951-48-0000	17113	Planned SFR	1.00	1.00	1.00
0455-951-49-0000	17113	Planned SFR	1.00	1.00	1.00
0455-951-50-0000	17113	Planned SFR	1.00	1.00	1.00
0455-951-51-0000	17113	Planned SFR	1.00	1.00	1.00
0455-951-52-0000	17113	Planned SFR	1.00	1.00	1.00
0455-951-53-0000	17113	Planned SFR	1.00	1.00	1.00
0455-951-62-0000	17116	Planned SFR	1.00	1.00	1.00
0455-951-63-0000	17116	Planned SFR	1.00	1.00	1.00
0455-951-64-0000	17116	Planned SFR	1.00	1.00	1.00

**City of Victorville**  
**Drainage Facilities Assessment District No. 03 (West Creek)**  
**Fiscal Year 2024/2025**  
**Preliminary Assessment Roll**  
**(Sorted By APN)**

APN	TRACT	LAND USE	EBU	MAXIMUM ASSESSMENT	CHARGE
0455-951-65-0000	17116	Planned SFR	1.00	1.00	1.00
0455-951-66-0000	17116	Planned SFR	1.00	1.00	1.00
0455-951-67-0000	17116	Planned SFR	1.00	1.00	1.00
0455-951-68-0000	17116	Planned SFR	1.00	1.00	1.00
0455-951-69-0000	17116	Planned SFR	1.00	1.00	1.00
0455-951-70-0000	17116	Planned SFR	1.00	1.00	1.00
0455-951-71-0000	17116	Planned SFR	1.00	1.00	1.00
0455-951-72-0000	17116	Planned SFR	1.00	1.00	1.00
0455-951-73-0000	17116	Planned SFR	1.00	1.00	1.00
0455-951-74-0000	17116	Planned SFR	1.00	1.00	1.00
0455-951-75-0000	17116	Planned SFR	1.00	1.00	1.00
3104-042-01-0000	17132	SFR	1.00	154.51	128.86
3104-042-02-0000	17132	SFR	1.00	154.51	128.86
3104-042-03-0000	17132	SFR	1.00	154.51	128.86
3104-042-04-0000	17132	SFR	1.00	154.51	128.86
3104-042-05-0000	17132	SFR	1.00	154.51	128.86
3104-042-06-0000	17132	SFR	1.00	154.51	128.86
3104-042-07-0000	17132	SFR	1.00	154.51	128.86
3104-042-08-0000	17132	SFR	1.00	154.51	128.86
3104-042-09-0000	17132	SFR	1.00	154.51	128.86
3104-042-10-0000	17132	SFR	1.00	154.51	128.86
3104-042-11-0000	17132	SFR	1.00	154.51	128.86
3104-042-12-0000	17132	SFR	1.00	154.51	128.86
3104-042-13-0000	17132	SFR	1.00	154.51	128.86
3104-042-14-0000	17132	SFR	1.00	154.51	128.86
3104-042-15-0000	17132	SFR	1.00	154.51	128.86
3104-042-16-0000	17132	SFR	1.00	154.51	128.86
3104-042-17-0000	17132	SFR	1.00	154.51	128.86
3104-042-18-0000	17132	SFR	1.00	154.51	128.86
3104-042-19-0000	17132	SFR	1.00	154.51	128.86
3104-042-20-0000	17132	SFR	1.00	154.51	128.86
3104-042-21-0000	17132	SFR	1.00	154.51	128.86
3104-042-22-0000	17132	SFR	1.00	154.51	128.86
3104-042-23-0000	17132	SFR	1.00	154.51	128.86
3104-042-24-0000	17132	SFR	1.00	154.51	128.86
3104-052-01-0000	17131	SFR	1.00	154.51	128.86
3104-052-02-0000	17131	SFR	1.00	154.51	128.86
3104-052-03-0000	17131	SFR	1.00	154.51	128.86
3104-052-04-0000	17131	SFR	1.00	154.51	128.86
3104-052-05-0000	17131	SFR	1.00	154.51	128.86
3104-052-06-0000	17131	SFR	1.00	154.51	128.86
3104-052-07-0000	17131	SFR	1.00	154.51	128.86
3104-052-08-0000	17131	SFR	1.00	154.51	128.86
3104-052-09-0000	17131	SFR	1.00	154.51	128.86
3104-052-10-0000	17131	SFR	1.00	154.51	128.86
3104-052-11-0000	17131	SFR	1.00	154.51	128.86
3104-052-12-0000	17131	SFR	1.00	154.51	128.86
3104-052-13-0000	17131	SFR	1.00	154.51	128.86

**City of Victorville**  
**Drainage Facilities Assessment District No. 03 (West Creek)**  
**Fiscal Year 2024/2025**  
**Preliminary Assessment Roll**  
**(Sorted By APN)**

APN	TRACT	LAND USE	EBU	MAXIMUM ASSESSMENT	CHARGE
3104-052-14-0000	17131	SFR	1.00	154.51	128.86
3104-052-15-0000	17131	SFR	1.00	154.51	128.86
3104-052-16-0000	17131	SFR	1.00	154.51	128.86
3104-052-17-0000	17131	SFR	1.00	154.51	128.86
3104-052-18-0000	17131	SFR	1.00	154.51	128.86
3104-052-19-0000	17131	SFR	1.00	154.51	128.86
3104-052-20-0000	17131	SFR	1.00	154.51	128.86
3104-052-21-0000	17131	SFR	1.00	154.51	128.86
3104-052-22-0000	17131	SFR	1.00	154.51	128.86
3104-052-23-0000	17131	SFR	1.00	154.51	128.86
3104-052-24-0000	17131	SFR	1.00	154.51	128.86
3104-052-25-0000	17131	SFR	1.00	154.51	128.86
3104-052-26-0000	17131	SFR	1.00	154.51	128.86
3104-052-27-0000	17131	SFR	1.00	154.51	128.86
3104-052-28-0000	17131	SFR	1.00	154.51	128.86
3104-052-29-0000	17131	SFR	1.00	154.51	128.86
3104-052-30-0000	17131	SFR	1.00	154.51	128.86
3104-052-31-0000	17131	SFR	1.00	154.51	128.86
3104-052-32-0000	17131	SFR	1.00	154.51	128.86
3104-052-33-0000	17131	SFR	1.00	154.51	128.86
3104-052-34-0000	17131	SFR	1.00	154.51	128.86
3104-052-35-0000	17131	SFR	1.00	154.51	128.86
3104-052-36-0000	17131	SFR	1.00	154.51	128.86
3104-052-37-0000	17131	SFR	1.00	154.51	128.86
3104-052-38-0000	17131	SFR	1.00	154.51	128.86
3104-052-39-0000	17131	SFR	1.00	154.51	128.86
3104-052-40-0000	17131	SFR	1.00	154.51	128.86
3104-052-41-0000	17131	SFR	1.00	154.51	128.86
3104-052-42-0000	17131	SFR	1.00	154.51	128.86
3104-052-43-0000	17131	SFR	1.00	154.51	128.86
3104-052-44-0000	17131	SFR	1.00	154.51	128.86
3104-052-45-0000	17131	SFR	1.00	154.51	128.86
3104-052-46-0000	17131	SFR	1.00	154.51	128.86
3104-052-47-0000	17131	SFR	1.00	154.51	128.86
3104-052-48-0000	17131	SFR	1.00	154.51	128.86
3104-052-49-0000	17131	SFR	1.00	154.51	128.86
3104-052-50-0000	17131	SFR	1.00	154.51	128.86
3104-052-51-0000	17131	SFR	1.00	154.51	128.86
3104-052-52-0000	17131	SFR	1.00	154.51	128.86
3104-052-53-0000	17131	SFR	1.00	154.51	128.86
3104-052-54-0000	17131	SFR	1.00	154.51	128.86
3104-052-55-0000	17131	SFR	1.00	154.51	128.86
3104-052-56-0000	17131	SFR	1.00	154.51	128.86
3104-052-57-0000	17131	SFR	1.00	154.51	128.86
3104-052-58-0000	17131	SFR	1.00	154.51	128.86
3104-052-59-0000	17131	SFR	1.00	154.51	128.86
3104-052-60-0000	17131	SFR	1.00	154.51	128.86
3104-052-61-0000	17131	SFR	1.00	154.51	128.86

**City of Victorville**  
**Drainage Facilities Assessment District No. 03 (West Creek)**  
**Fiscal Year 2024/2025**  
**Preliminary Assessment Roll**  
**(Sorted By APN)**

APN	TRACT	LAND USE	EBU	MAXIMUM ASSESSMENT	CHARGE
3104-052-62-0000	17131	SFR	1.00	154.51	128.86
3104-052-63-0000	17131	SFR	1.00	154.51	128.86
3104-052-64-0000	17131	SFR	1.00	154.51	128.86
3104-053-01-0000	17131	SFR	1.00	154.51	128.86
3104-053-02-0000	17131	SFR	1.00	154.51	128.86
3104-053-03-0000	17131	SFR	1.00	154.51	128.86
3104-053-04-0000	17131	SFR	1.00	154.51	128.86
3104-053-05-0000	17131	SFR	1.00	154.51	128.86
3104-053-06-0000	17131	SFR	1.00	154.51	128.86
3104-053-07-0000	17131	SFR	1.00	154.51	128.86
3104-053-08-0000	17131	SFR	1.00	154.51	128.86
3104-053-09-0000	17131	SFR	1.00	154.51	128.86
3104-053-10-0000	17131	SFR	1.00	154.51	128.86
3104-053-11-0000	17131	SFR	1.00	154.51	128.86
3104-053-12-0000	17131	SFR	1.00	154.51	128.86
3104-053-13-0000	17131	SFR	1.00	154.51	128.86
3104-053-14-0000	17131	SFR	1.00	154.51	128.86
3104-053-15-0000	17131	SFR	1.00	154.51	128.86
3104-053-16-0000	17131	SFR	1.00	154.51	128.86
3104-053-17-0000	17131	SFR	1.00	154.51	128.86
3104-053-18-0000	17131	SFR	1.00	154.51	128.86
3104-053-19-0000	17131	SFR	1.00	154.51	128.86
3104-053-20-0000	17131	SFR	1.00	154.51	128.86
3104-053-21-0000	17131	SFR	1.00	154.51	128.86
3104-053-22-0000	17131	SFR	1.00	154.51	128.86
3104-053-23-0000	17131	SFR	1.00	154.51	128.86
3104-053-24-0000	17131	SFR	1.00	154.51	128.86
3104-053-25-0000	17131	SFR	1.00	154.51	128.86
3104-053-26-0000	17131	SFR	1.00	154.51	128.86
3104-053-27-0000	17131	SFR	1.00	154.51	128.86
3104-053-28-0000	17131	SFR	1.00	154.51	128.86
3104-053-29-0000	17131	SFR	1.00	154.51	128.86
3104-053-30-0000	17131	SFR	1.00	154.51	128.86
3104-631-01-0000	17130	SFR	1.00	154.51	128.86
3104-631-02-0000	17130	SFR	1.00	154.51	128.86
3104-631-03-0000	17130	SFR	1.00	154.51	128.86
3104-631-04-0000	17130	SFR	1.00	154.51	128.86
3104-631-05-0000	17130	SFR	1.00	154.51	128.86
3104-631-06-0000	17130	SFR	1.00	154.51	128.86
3104-631-07-0000	17130	SFR	1.00	154.51	128.86
3104-631-08-0000	17130	SFR	1.00	154.51	128.86
3104-631-09-0000	17130	SFR	1.00	154.51	128.86
3104-631-10-0000	17130	SFR	1.00	154.51	128.86
3104-631-11-0000	17130	SFR	1.00	154.51	128.86
3104-631-12-0000	17130	SFR	1.00	154.51	128.86
3104-631-13-0000	17130	SFR	1.00	154.51	128.86
3104-631-14-0000	17130	SFR	1.00	154.51	128.86
3104-631-15-0000	17130	SFR	1.00	154.51	128.86

**City of Victorville**  
**Drainage Facilities Assessment District No. 03 (West Creek)**  
**Fiscal Year 2024/2025**  
**Preliminary Assessment Roll**  
**(Sorted By APN)**

APN	TRACT	LAND USE	EBU	MAXIMUM ASSESSMENT	CHARGE
3104-631-16-0000	17130	SFR	1.00	154.51	128.86
3104-631-17-0000	17130	SFR	1.00	154.51	128.86
3104-631-18-0000	17130	SFR	1.00	154.51	128.86
3104-631-19-0000	17130	SFR	1.00	154.51	128.86
3104-631-20-0000	17130	SFR	1.00	154.51	128.86
3104-631-21-0000	17130	SFR	1.00	154.51	128.86
3104-631-22-0000	17130	SFR	1.00	154.51	128.86
3104-631-23-0000	17130	SFR	1.00	154.51	128.86
3104-631-24-0000	17130	SFR	1.00	154.51	128.86
3104-631-25-0000	17130	SFR	1.00	154.51	128.86
3104-631-26-0000	17130	SFR	1.00	154.51	128.86
3104-631-27-0000	17130	SFR	1.00	154.51	128.86
3104-631-28-0000	17130	SFR	1.00	154.51	128.86
3104-631-29-0000	17130	SFR	1.00	154.51	128.86
3104-631-30-0000	17130	SFR	1.00	154.51	128.86
3104-631-31-0000	17130	SFR	1.00	154.51	128.86
3104-631-32-0000	17130	SFR	1.00	154.51	128.86
3104-631-33-0000	17130	SFR	1.00	154.51	128.86
3104-631-34-0000	17130	SFR	1.00	154.51	128.86
3104-631-35-0000	17130	SFR	1.00	154.51	128.86
3104-631-36-0000	17130	SFR	1.00	154.51	128.86
3104-631-37-0000	17130	SFR	1.00	154.51	128.86
3104-631-38-0000	17130	SFR	1.00	154.51	128.86
3104-631-39-0000	17130	SFR	1.00	154.51	128.86
3104-631-40-0000	17130	SFR	1.00	154.51	128.86
3104-631-41-0000	17130	SFR	1.00	154.51	128.86
3104-631-42-0000	17130	SFR	1.00	154.51	128.86
3104-631-43-0000	17130	SFR	1.00	154.51	128.86
3104-631-44-0000	17130	SFR	1.00	154.51	128.86
3104-631-45-0000	17130	SFR	1.00	154.51	128.86
3104-631-46-0000	17130	SFR	1.00	154.51	128.86
3104-631-47-0000	17130	SFR	1.00	154.51	128.86
3104-631-48-0000	17130	SFR	1.00	154.51	128.86
3104-631-49-0000	17130	SFR	1.00	154.51	128.86
3104-631-50-0000	17130	SFR	1.00	154.51	128.86
3104-631-51-0000	17130	SFR	1.00	154.51	128.86
3104-631-52-0000	17130	SFR	1.00	154.51	128.86
3104-631-53-0000	17130	SFR	1.00	154.51	128.86
3104-631-54-0000	17130	SFR	1.00	154.51	128.86
3104-641-01-0000	17130	SFR	1.00	154.51	128.86
3104-641-02-0000	17130	SFR	1.00	154.51	128.86
3104-641-03-0000	17130	SFR	1.00	154.51	128.86
3104-641-04-0000	17130	SFR	1.00	154.51	128.86
3104-641-05-0000	17130	SFR	1.00	154.51	128.86
3104-641-06-0000	17130	SFR	1.00	154.51	128.86
3104-641-07-0000	17130	SFR	1.00	154.51	128.86
3104-641-08-0000	17130	SFR	1.00	154.51	128.86
3104-641-09-0000	17130	SFR	1.00	154.51	128.86



**City of Victorville**  
**Drainage Facilities Assessment District No. 03 (West Creek)**  
**Fiscal Year 2024/2025**  
**Preliminary Assessment Roll**  
**(Sorted By APN)**

APN	TRACT	LAND USE	EBU	MAXIMUM ASSESSMENT	CHARGE
3104-641-10-0000	17130	SFR	1.00	154.51	128.86
3104-641-11-0000	17130	SFR	1.00	154.51	128.86
3104-641-12-0000	17130	SFR	1.00	154.51	128.86
3104-641-13-0000	17130	SFR	1.00	154.51	128.86
3104-641-14-0000	17130	SFR	1.00	154.51	128.86
3104-641-15-0000	17130	SFR	1.00	154.51	128.86
3104-641-16-0000	17130	SFR	1.00	154.51	128.86
3104-641-17-0000	17130	SFR	1.00	154.51	128.86
3104-641-18-0000	17130	SFR	1.00	154.51	128.86
3104-641-19-0000	17130	SFR	1.00	154.51	128.86
3104-641-20-0000	17130	SFR	1.00	154.51	128.86
3104-641-21-0000	17130	SFR	1.00	154.51	128.86
3104-641-22-0000	17130	SFR	1.00	154.51	128.86
3104-641-23-0000	17130	SFR	1.00	154.51	128.86
3104-641-24-0000	17130	SFR	1.00	154.51	128.86
3104-641-25-0000	17130	SFR	1.00	154.51	128.86
3104-641-27-0000	17130	SFR	1.00	154.51	128.86
3104-641-28-0000	17130	SFR	1.00	154.51	128.86
3104-641-29-0000	17130	SFR	1.00	154.51	128.86
3104-641-30-0000	17130	SFR	1.00	154.51	128.86
3104-641-31-0000	17130	SFR	1.00	154.51	128.86
3104-641-32-0000	17130	SFR	1.00	154.51	128.86
3104-641-33-0000	17130	SFR	1.00	154.51	128.86
3104-641-34-0000	17130	SFR	1.00	154.51	128.86
3104-641-35-0000	17130	SFR	1.00	154.51	128.86
3104-641-36-0000	17130	SFR	1.00	154.51	128.86
3104-641-37-0000	17130	SFR	1.00	154.51	128.86
3104-641-38-0000	17130	SFR	1.00	154.51	128.86
3104-641-39-0000	17130	SFR	1.00	154.51	128.86
3104-641-40-0000	17130	SFR	1.00	154.51	128.86
3104-641-41-0000	17130	SFR	1.00	154.51	128.86
3104-641-42-0000	17130	SFR	1.00	154.51	128.86
3104-641-43-0000	17130	SFR	1.00	154.51	128.86
3104-641-44-0000	17130	SFR	1.00	154.51	128.86
3104-641-45-0000	17130	SFR	1.00	154.51	128.86
3104-641-46-0000	17130	SFR	1.00	154.51	128.86
3104-641-47-0000	17130	SFR	1.00	154.51	128.86
3104-641-48-0000	17130	SFR	1.00	154.51	128.86
3104-641-49-0000	17130	SFR	1.00	154.51	128.86
3104-641-50-0000	17130	SFR	1.00	154.51	128.86
3104-641-51-0000	17130	SFR	1.00	154.51	128.86
3104-651-01-0000	17131	SFR	1.00	154.51	128.86
3104-651-02-0000	17131	SFR	1.00	154.51	128.86
3104-651-03-0000	17131	SFR	1.00	154.51	128.86
3104-651-04-0000	17131	SFR	1.00	154.51	128.86
3104-651-05-0000	17131	SFR	1.00	154.51	128.86
3104-651-06-0000	17131	SFR	1.00	154.51	128.86
3104-651-07-0000	17131	SFR	1.00	154.51	128.86

**City of Victorville**  
**Drainage Facilities Assessment District No. 03 (West Creek)**  
**Fiscal Year 2024/2025**  
**Preliminary Assessment Roll**  
**(Sorted By APN)**

APN	TRACT	LAND USE	EBU	MAXIMUM ASSESSMENT	CHARGE
3104-651-08-0000	17131	SFR	1.00	154.51	128.86
3104-651-09-0000	17131	SFR	1.00	154.51	128.86
3104-651-10-0000	17131	SFR	1.00	154.51	128.86
3104-651-11-0000	17131	SFR	1.00	154.51	128.86
3104-651-12-0000	17131	SFR	1.00	154.51	128.86
3104-651-13-0000	17131	SFR	1.00	154.51	128.86
3104-651-14-0000	17131	SFR	1.00	154.51	128.86
3104-651-15-0000	17131	SFR	1.00	154.51	128.86
3104-651-16-0000	17131	SFR	1.00	154.51	128.86
3104-651-17-0000	17131	SFR	1.00	154.51	128.86
3104-651-18-0000	17131	SFR	1.00	154.51	128.86
3104-651-19-0000	17131	SFR	1.00	154.51	128.86
3104-651-20-0000	17131	SFR	1.00	154.51	128.86
3104-651-21-0000	17131	SFR	1.00	154.51	128.86
3104-651-22-0000	17131	SFR	1.00	154.51	128.86
3104-651-23-0000	17131	SFR	1.00	154.51	128.86
3104-651-24-0000	17131	SFR	1.00	154.51	128.86
3104-651-25-0000	17131	SFR	1.00	154.51	128.86
3104-651-26-0000	17131	SFR	1.00	154.51	128.86
3104-651-27-0000	17131	SFR	1.00	154.51	128.86
3104-651-28-0000	17131	SFR	1.00	154.51	128.86
3104-651-29-0000	17131	SFR	1.00	154.51	128.86
3104-651-30-0000	17131	SFR	1.00	154.51	128.86
3104-651-31-0000	17131	SFR	1.00	154.51	128.86
3104-651-32-0000	17131	SFR	1.00	154.51	128.86
3104-651-33-0000	17131	SFR	1.00	154.51	128.86
3104-651-34-0000	17131	SFR	1.00	154.51	128.86
3104-651-35-0000	17131	SFR	1.00	154.51	128.86
3104-651-36-0000	17131	SFR	1.00	154.51	128.86
3104-651-37-0000	17131	SFR	1.00	154.51	128.86
3104-651-38-0000	17131	SFR	1.00	154.51	128.86
3104-651-39-0000	17131	SFR	1.00	154.51	128.86
3104-651-40-0000	17131	SFR	1.00	154.51	128.86
3104-651-41-0000	17131	SFR	1.00	154.51	128.86
3104-651-42-0000	17131	SFR	1.00	154.51	128.86
3104-651-43-0000	17131	SFR	1.00	154.51	128.86
3104-651-44-0000	17131	SFR	1.00	154.51	128.86
3104-651-45-0000	17131	SFR	1.00	154.51	128.86
3104-651-46-0000	17131	SFR	1.00	154.51	128.86
3104-651-47-0000	17131	SFR	1.00	154.51	128.86
3104-651-48-0000	17131	SFR	1.00	154.51	128.86
3104-651-49-0000	17131	SFR	1.00	154.51	128.86
3104-651-50-0000	17131	SFR	1.00	154.51	128.86
3104-651-51-0000	17131	SFR	1.00	154.51	128.86
3104-651-52-0000	17131	SFR	1.00	154.51	128.86
3104-651-53-0000	17131	SFR	1.00	154.51	128.86
3104-651-54-0000	17131	SFR	1.00	154.51	128.86
3104-651-55-0000	17131	SFR	1.00	154.51	128.86

**City of Victorville**  
**Drainage Facilities Assessment District No. 03 (West Creek)**  
**Fiscal Year 2024/2025**  
**Preliminary Assessment Roll**  
**(Sorted By APN)**

APN	TRACT	LAND USE	EBU	MAXIMUM ASSESSMENT	CHARGE
3104-651-56-0000	17131	SFR	1.00	154.51	128.86
3104-651-57-0000	17131	SFR	1.00	154.51	128.86
3104-651-58-0000	17131	SFR	1.00	154.51	128.86
3104-651-59-0000	17131	SFR	1.00	154.51	128.86
3104-651-60-0000	17131	SFR	1.00	154.51	128.86
3104-661-01-0000	17132	SFR	1.00	154.51	128.86
3104-661-02-0000	17132	SFR	1.00	154.51	128.86
3104-661-03-0000	17132	SFR	1.00	154.51	128.86
3104-661-04-0000	17132	SFR	1.00	154.51	128.86
3104-661-05-0000	17132	SFR	1.00	154.51	128.86
3104-661-06-0000	17132	SFR	1.00	154.51	128.86
3104-661-07-0000	17132	SFR	1.00	154.51	128.86
3104-661-08-0000	17132	SFR	1.00	154.51	128.86
3104-661-09-0000	17132	SFR	1.00	154.51	128.86
3104-661-10-0000	17132	SFR	1.00	154.51	128.86
3104-661-11-0000	17132	SFR	1.00	154.51	128.86
3104-661-12-0000	17132	SFR	1.00	154.51	128.86
3104-661-13-0000	17132	SFR	1.00	154.51	128.86
3104-661-14-0000	17132	SFR	1.00	154.51	128.86
3104-661-15-0000	17132	SFR	1.00	154.51	128.86
3104-661-16-0000	17132	SFR	1.00	154.51	128.86
3104-661-17-0000	17132	SFR	1.00	154.51	128.86
3104-661-18-0000	17132	SFR	1.00	154.51	128.86
3104-661-19-0000	17132	SFR	1.00	154.51	128.86
3104-661-20-0000	17132	SFR	1.00	154.51	128.86
3104-661-21-0000	17132	SFR	1.00	154.51	128.86
3104-661-22-0000	17132	SFR	1.00	154.51	128.86
3104-661-23-0000	17132	SFR	1.00	154.51	128.86
3104-661-24-0000	17132	SFR	1.00	154.51	128.86
3104-661-26-0000	17132	SFR	1.00	154.51	128.86
3104-661-27-0000	17132	SFR	1.00	154.51	128.86
3104-661-28-0000	17132	SFR	1.00	154.51	128.86
3104-661-29-0000	17132	SFR	1.00	154.51	128.86
3104-661-30-0000	17132	SFR	1.00	154.51	128.86
3104-661-31-0000	17132	SFR	1.00	154.51	128.86
3104-661-32-0000	17132	SFR	1.00	154.51	128.86
3104-661-33-0000	17132	SFR	1.00	154.51	128.86
3104-661-34-0000	17132	SFR	1.00	154.51	128.86
3104-661-35-0000	17132	SFR	1.00	154.51	128.86
3104-661-36-0000	17132	SFR	1.00	154.51	128.86
3104-661-38-0000	17132	SFR	1.00	154.51	128.86
3104-661-39-0000	17132	SFR	1.00	154.51	128.86
3104-661-40-0000	17132	SFR	1.00	154.51	128.86
3104-661-41-0000	17132	SFR	1.00	154.51	128.86
3104-661-42-0000	17132	SFR	1.00	154.51	128.86
3104-661-43-0000		SFR	1.00	154.51	128.86
3104-661-44-0000		SFR	1.00	154.51	128.86
3104-671-01-0000	17132	SFR	1.00	154.51	128.86

**City of Victorville**  
**Drainage Facilities Assessment District No. 03 (West Creek)**  
**Fiscal Year 2024/2025**  
**Preliminary Assessment Roll**  
**(Sorted By APN)**

APN	TRACT	LAND USE	EBU	MAXIMUM ASSESSMENT	CHARGE
3104-671-02-0000	17132	SFR	1.00	154.51	128.86
3104-671-03-0000	17132	SFR	1.00	154.51	128.86
3104-671-04-0000	17132	SFR	1.00	154.51	128.86
3104-671-05-0000	17132	SFR	1.00	154.51	128.86
3104-671-06-0000	17132	SFR	1.00	154.51	128.86
3104-671-07-0000	17132	SFR	1.00	154.51	128.86
3104-671-08-0000	17132	SFR	1.00	154.51	128.86
3104-671-09-0000	17132	SFR	1.00	154.51	128.86
3104-671-10-0000	17132	SFR	1.00	154.51	128.86
3104-671-11-0000	17132	SFR	1.00	154.51	128.86
3104-671-12-0000	17132	SFR	1.00	154.51	128.86
3104-671-13-0000	17132	SFR	1.00	154.51	128.86
3104-671-14-0000	17132	SFR	1.00	154.51	128.86
3104-671-15-0000	17132	SFR	1.00	154.51	128.86
3104-671-16-0000	17132	SFR	1.00	154.51	128.86
3104-671-17-0000	17132	SFR	1.00	154.51	128.86
3104-671-18-0000	17132	SFR	1.00	154.51	128.86
3104-671-19-0000	17132	SFR	1.00	154.51	128.86
3104-681-01-0000	17133	SFR	1.00	154.51	128.86
3104-681-02-0000	17133	SFR	1.00	154.51	128.86
3104-681-03-0000	17133	SFR	1.00	154.51	128.86
3104-681-04-0000	17133	SFR	1.00	154.51	128.86
3104-681-05-0000	17133	SFR	1.00	154.51	128.86
3104-681-06-0000	17133	SFR	1.00	154.51	128.86
3104-681-07-0000	17133	SFR	1.00	154.51	128.86
3104-681-08-0000	17133	SFR	1.00	154.51	128.86
3104-681-09-0000	17133	SFR	1.00	154.51	128.86
3104-681-10-0000	17133	SFR	1.00	154.51	128.86
3104-691-01-0000	17133	SFR	1.00	154.51	128.86
3104-691-02-0000	17133	SFR	1.00	154.51	128.86
3104-691-03-0000	17133	SFR	1.00	154.51	128.86
3104-691-04-0000	17133	SFR	1.00	154.51	128.86
3104-691-05-0000	17133	SFR	1.00	154.51	128.86
3104-691-06-0000	17133	SFR	1.00	154.51	128.86
3104-691-07-0000	17133	SFR	1.00	154.51	128.86
3104-691-08-0000	17133	SFR	1.00	154.51	128.86
3104-691-09-0000	17133	SFR	1.00	154.51	128.86
3104-691-10-0000	17133	SFR	1.00	154.51	128.86
3104-691-11-0000	17133	SFR	1.00	154.51	128.86
3104-691-12-0000	17133	SFR	1.00	154.51	128.86
3104-691-13-0000	17133	SFR	1.00	154.51	128.86
3104-691-14-0000	17133	SFR	1.00	154.51	128.86
3104-691-15-0000	17133	SFR	1.00	154.51	128.86
3104-691-16-0000	17133	SFR	1.00	154.51	128.86
3104-691-17-0000	17133	SFR	1.00	154.51	128.86
3104-691-18-0000	17133	SFR	1.00	154.51	128.86
3104-691-19-0000	17133	SFR	1.00	154.51	128.86
3104-691-20-0000	17133	SFR	1.00	154.51	128.86

**City of Victorville**  
**Drainage Facilities Assessment District No. 03 (West Creek)**  
**Fiscal Year 2024/2025**  
**Preliminary Assessment Roll**  
**(Sorted By APN)**

APN	TRACT	LAND USE	EBU	MAXIMUM ASSESSMENT	CHARGE
3104-691-21-0000	17133	SFR	1.00	154.51	128.86
3104-691-22-0000	17133	SFR	1.00	154.51	128.86
3104-691-23-0000	17133	SFR	1.00	154.51	128.86
3104-691-24-0000	17133	SFR	1.00	154.51	128.86
3104-691-25-0000	17133	SFR	1.00	154.51	128.86
3104-691-26-0000	17133	SFR	1.00	154.51	128.86
3104-691-27-0000	17133	SFR	1.00	154.51	128.86
3104-691-28-0000	17133	SFR	1.00	154.51	128.86
3104-691-29-0000	17133	SFR	1.00	154.51	128.86
3104-691-30-0000	17133	SFR	1.00	154.51	128.86
3104-691-31-0000	17133	SFR	1.00	154.51	128.86
3104-691-32-0000	17133	SFR	1.00	154.51	128.86
3104-691-33-0000	17133	SFR	1.00	154.51	128.86
3104-691-34-0000	17133	SFR	1.00	154.51	128.86
3104-691-35-0000	17133	SFR	1.00	154.51	128.86
3104-691-36-0000	17133	SFR	1.00	154.51	128.86
3104-691-37-0000	17133	SFR	1.00	154.51	128.86
3104-691-38-0000	17133	SFR	1.00	154.51	128.86
3104-691-39-0000	17133	SFR	1.00	154.51	128.86
3104-701-01-0000	17133	SFR	1.00	154.51	128.86
3104-701-02-0000	17133	SFR	1.00	154.51	128.86
3104-701-03-0000	17133	SFR	1.00	154.51	128.86
3104-701-04-0000	17133	SFR	1.00	154.51	128.86
3104-701-05-0000	17133	SFR	1.00	154.51	128.86
3104-701-06-0000	17133	SFR	1.00	154.51	128.86
3104-701-07-0000	17133	SFR	1.00	154.51	128.86
3104-701-08-0000	17133	SFR	1.00	154.51	128.86
3104-701-09-0000	17133	SFR	1.00	154.51	128.86
3104-701-10-0000	17133	SFR	1.00	154.51	128.86
3104-701-11-0000	17133	SFR	1.00	154.51	128.86
3104-701-12-0000	17133	SFR	1.00	154.51	128.86
3104-701-13-0000	17133	SFR	1.00	154.51	128.86
3104-701-14-0000	17133	SFR	1.00	154.51	128.86
3104-701-15-0000	17133	SFR	1.00	154.51	128.86
3104-701-16-0000	17133	SFR	1.00	154.51	128.86
3104-701-17-0000	17133	SFR	1.00	154.51	128.86
3104-701-18-0000	17133	SFR	1.00	154.51	128.86
3104-701-19-0000	17133	SFR	1.00	154.51	128.86
3104-701-20-0000	17133	SFR	1.00	154.51	128.86
3104-701-21-0000	17133	SFR	1.00	154.51	128.86
3104-701-22-0000	17133	SFR	1.00	154.51	128.86
3104-701-23-0000	17133	SFR	1.00	154.51	128.86
3104-701-24-0000	17133	SFR	1.00	154.51	128.86
3104-701-25-0000	17133	SFR	1.00	154.51	128.86
3104-701-26-0000	17133	SFR	1.00	154.51	128.86
3104-701-27-0000	17133	SFR	1.00	154.51	128.86
3104-701-28-0000	17133	SFR	1.00	154.51	128.86
3104-701-29-0000	17133	SFR	1.00	154.51	128.86

**City of Victorville**  
**Drainage Facilities Assessment District No. 03 (West Creek)**  
**Fiscal Year 2024/2025**  
**Preliminary Assessment Roll**  
**(Sorted By APN)**

APN	TRACT	LAND USE	EBU	MAXIMUM ASSESSMENT	CHARGE
3104-701-30-0000	17133	SFR	1.00	154.51	128.86
3104-701-31-0000	17133	SFR	1.00	154.51	128.86
3104-701-32-0000	17133	SFR	1.00	154.51	128.86
3104-701-33-0000	17133	SFR	1.00	154.51	128.86
3104-701-34-0000	17133	SFR	1.00	154.51	128.86
3104-701-35-0000	17133	SFR	1.00	154.51	128.86
3104-701-36-0000	17133	SFR	1.00	154.51	128.86
3104-701-37-0000	17133	SFR	1.00	154.51	128.86
3104-701-38-0000	17133	SFR	1.00	154.51	128.86
3104-701-39-0000	17133	SFR	1.00	154.51	128.86
3104-701-40-0000	17133	SFR	1.00	154.51	128.86
3104-701-41-0000	17133	SFR	1.00	154.51	128.86
3104-701-42-0000	17133	SFR	1.00	154.51	128.86
3104-701-43-0000	17133	SFR	1.00	154.51	128.86
3104-701-44-0000	17133	SFR	1.00	154.51	128.86
3104-701-45-0000	17133	SFR	1.00	154.51	128.86
3104-701-46-0000	17133	SFR	1.00	154.51	128.86
3104-701-47-0000	17133	SFR	1.00	154.51	128.86
3104-701-48-0000	17133	SFR	1.00	154.51	128.86
3104-701-49-0000	17133	SFR	1.00	154.51	128.86
3104-701-50-0000	17133	SFR	1.00	154.51	128.86
3104-701-51-0000	17133	SFR	1.00	154.51	128.86
3104-701-52-0000	17133	SFR	1.00	154.51	128.86
3104-701-53-0000	17133	SFR	1.00	154.51	128.86
3104-701-54-0000	17133	SFR	1.00	154.51	128.86
3104-701-55-0000	17133	SFR	1.00	154.51	128.86
3104-701-56-0000	17133	SFR	1.00	154.51	128.86
3104-701-57-0000	17133	SFR	1.00	154.51	128.86
3104-701-58-0000	17133	SFR	1.00	154.51	128.86
3104-711-01-0000	17133	SFR	1.00	154.51	128.86
3104-711-02-0000	17133	SFR	1.00	154.51	128.86
3104-711-03-0000	17133	SFR	1.00	154.51	128.86
3104-711-04-0000	17133	SFR	1.00	154.51	128.86
3104-711-05-0000	17133	SFR	1.00	154.51	128.86
3104-711-06-0000	17133	SFR	1.00	154.51	128.86
3104-711-07-0000	17133	SFR	1.00	154.51	128.86
3104-711-08-0000	17133	SFR	1.00	154.51	128.86
3104-711-09-0000	17133	SFR	1.00	154.51	128.86
3104-711-10-0000	17133	SFR	1.00	154.51	128.86
3104-711-11-0000	17133	SFR	1.00	154.51	128.86
3104-711-12-0000	17133	SFR	1.00	154.51	128.86
3104-711-13-0000	17133	SFR	1.00	154.51	128.86
3104-711-14-0000	17133	SFR	1.00	154.51	128.86
3104-711-15-0000	17133	SFR	1.00	154.51	128.86
3104-711-16-0000	17133	SFR	1.00	154.51	128.86
3104-711-17-0000	17133	SFR	1.00	154.51	128.86
3104-711-18-0000	17133	SFR	1.00	154.51	128.86
3104-711-19-0000	17133	SFR	1.00	154.51	128.86

**City of Victorville**  
**Drainage Facilities Assessment District No. 03 (West Creek)**  
**Fiscal Year 2024/2025**  
**Preliminary Assessment Roll**  
**(Sorted By APN)**

APN	TRACT	LAND USE	EBU	MAXIMUM ASSESSMENT	CHARGE
3104-711-20-0000	17133	SFR	1.00	154.51	128.86
3104-711-21-0000	17133	SFR	1.00	154.51	128.86
3104-711-22-0000	17133	SFR	1.00	154.51	128.86
3104-711-23-0000	17133	SFR	1.00	154.51	128.86
3104-711-24-0000	17133	SFR	1.00	154.51	128.86
3104-711-25-0000	17133	SFR	1.00	154.51	128.86
3104-711-26-0000	17133	SFR	1.00	154.51	128.86
3104-711-27-0000	17133	SFR	1.00	154.51	128.86
3104-711-28-0000	17133	SFR	1.00	154.51	128.86
3104-711-29-0000	17133	SFR	1.00	154.51	128.86
3104-711-30-0000	17133	SFR	1.00	154.51	128.86
3104-711-31-0000	17133	SFR	1.00	154.51	128.86
3104-711-32-0000	17133	SFR	1.00	154.51	128.86
3104-711-33-0000	17133	SFR	1.00	154.51	128.86
3104-711-34-0000	17133	SFR	1.00	154.51	128.86
3104-711-35-0000	17133	SFR	1.00	154.51	128.86
3104-711-36-0000	17133	SFR	1.00	154.51	128.86
3104-711-37-0000	17133	SFR	1.00	154.51	128.86
3104-711-38-0000	17133	SFR	1.00	154.51	128.86
3104-711-39-0000	17133	SFR	1.00	154.51	128.86
3104-711-40-0000	17133	SFR	1.00	154.51	128.86
3104-711-41-0000	17133	SFR	1.00	154.51	128.86
3104-711-42-0000	17133	SFR	1.00	154.51	128.86
3104-711-43-0000	17133	SFR	1.00	154.51	128.86
3104-711-44-0000	17133	SFR	1.00	154.51	128.86
3104-711-45-0000	17133	SFR	1.00	154.51	128.86
3104-711-46-0000	17133	SFR	1.00	154.51	128.86
3104-711-47-0000	17133	SFR	1.00	154.51	128.86
3104-721-01-0000	17134	SFR	1.00	154.51	128.86
3104-721-02-0000	17134	SFR	1.00	154.51	128.86
3104-721-03-0000	17134	SFR	1.00	154.51	128.86
3104-721-04-0000	17134	SFR	1.00	154.51	128.86
3104-721-05-0000	17134	SFR	1.00	154.51	128.86
3104-721-06-0000	17134	SFR	1.00	154.51	128.86
3104-721-07-0000	17134	SFR	1.00	154.51	128.86
3104-721-08-0000	17134	SFR	1.00	154.51	128.86
3104-721-09-0000	17134	SFR	1.00	154.51	128.86
3104-721-10-0000	17134	SFR	1.00	154.51	128.86
3104-721-11-0000	17134	SFR	1.00	154.51	128.86
3104-721-12-0000	17134	SFR	1.00	154.51	128.86
3104-721-13-0000	17134	SFR	1.00	154.51	128.86
3104-721-14-0000	17134	SFR	1.00	154.51	128.86
3104-721-15-0000	17134	SFR	1.00	154.51	128.86
3104-721-16-0000	17134	SFR	1.00	154.51	128.86
3104-721-17-0000	17134	SFR	1.00	154.51	128.86
3104-721-18-0000	17134	SFR	1.00	154.51	128.86
3104-721-19-0000	17134	SFR	1.00	154.51	128.86
3104-721-20-0000	17134	SFR	1.00	154.51	128.86



**City of Victorville**  
**Drainage Facilities Assessment District No. 03 (West Creek)**  
**Fiscal Year 2024/2025**  
**Preliminary Assessment Roll**  
**(Sorted By APN)**

APN	TRACT	LAND USE	EBU	MAXIMUM ASSESSMENT	CHARGE
3104-721-21-0000	17134	SFR	1.00	154.51	128.86
3104-721-22-0000	17134	SFR	1.00	154.51	128.86
3104-721-23-0000	17134	SFR	1.00	154.51	128.86
3104-721-24-0000	17134	SFR	1.00	154.51	128.86
3104-721-25-0000	17134	SFR	1.00	154.51	128.86
3104-721-26-0000	17134	SFR	1.00	154.51	128.86
3104-721-27-0000	17134	SFR	1.00	154.51	128.86
3104-721-28-0000	17134	SFR	1.00	154.51	128.86
3104-721-29-0000	17134	SFR	1.00	154.51	128.86
3104-721-30-0000	17134	SFR	1.00	154.51	128.86
3104-721-31-0000	17134	SFR	1.00	154.51	128.86
3104-721-32-0000	17134	SFR	1.00	154.51	128.86
3104-721-33-0000	17134	SFR	1.00	154.51	128.86
3104-721-34-0000	17134	SFR	1.00	154.51	128.86
3104-721-35-0000	17134	SFR	1.00	154.51	128.86
3104-721-36-0000	17134	SFR	1.00	154.51	128.86
3104-721-37-0000	17134	SFR	1.00	154.51	128.86
3104-721-38-0000	17134	SFR	1.00	154.51	128.86
3104-721-39-0000	17134	SFR	1.00	154.51	128.86
3104-721-40-0000	17134	SFR	1.00	154.51	128.86
3104-721-41-0000	17134	SFR	1.00	154.51	128.86
3104-721-42-0000	17134	SFR	1.00	154.51	128.86
3104-721-43-0000	17134	SFR	1.00	154.51	128.86
3104-721-44-0000	17134	SFR	1.00	154.51	128.86
3104-721-45-0000	17134	SFR	1.00	154.51	128.86
3104-721-46-0000	17134	SFR	1.00	154.51	128.86
3104-721-47-0000	17134	SFR	1.00	154.51	128.86
3104-721-48-0000	17134	SFR	1.00	154.51	128.86
3104-721-49-0000	17134	SFR	1.00	154.51	128.86
3104-721-50-0000	17134	SFR	1.00	154.51	128.86
3104-721-51-0000	17134	SFR	1.00	154.51	128.86
3104-721-52-0000	17134	SFR	1.00	154.51	128.86
3104-721-53-0000	17134	SFR	1.00	154.51	128.86
3104-721-54-0000	17134	SFR	1.00	154.51	128.86
3104-721-55-0000	17134	SFR	1.00	154.51	128.86
3104-731-01-0000	17134	SFR	1.00	154.51	128.86
3104-731-02-0000	17134	SFR	1.00	154.51	128.86
3104-731-03-0000	17134	SFR	1.00	154.51	128.86
3104-731-04-0000	17134	SFR	1.00	154.51	128.86
3104-731-05-0000	17134	SFR	1.00	154.51	128.86
3104-731-06-0000	17134	SFR	1.00	154.51	128.86
3104-731-07-0000	17134	SFR	1.00	154.51	128.86
3104-731-08-0000	17134	SFR	1.00	154.51	128.86
3104-731-09-0000	17134	SFR	1.00	154.51	128.86
3104-731-10-0000	17134	SFR	1.00	154.51	128.86
3104-731-11-0000	17134	SFR	1.00	154.51	128.86
3104-731-12-0000	17134	SFR	1.00	154.51	128.86
3104-731-13-0000	17134	SFR	1.00	154.51	128.86

**City of Victorville**  
**Drainage Facilities Assessment District No. 03 (West Creek)**  
**Fiscal Year 2024/2025**  
**Preliminary Assessment Roll**  
**(Sorted By APN)**

APN	TRACT	LAND USE	EBU	MAXIMUM ASSESSMENT	CHARGE
3104-741-01-0000	17135	SFR	1.00	154.51	128.86
3104-741-02-0000	17135	SFR	1.00	154.51	128.86
3104-741-03-0000	17135	SFR	1.00	154.51	128.86
3104-741-04-0000	17135	SFR	1.00	154.51	128.86
3104-741-05-0000	17135	SFR	1.00	154.51	128.86
3104-741-06-0000	17135	SFR	1.00	154.51	128.86
3104-741-07-0000	17135	SFR	1.00	154.51	128.86
3104-741-08-0000	17135	SFR	1.00	154.51	128.86
3104-741-09-0000	17135	SFR	1.00	154.51	128.86
3104-741-10-0000	17135	SFR	1.00	154.51	128.86
3104-741-11-0000	17135	SFR	1.00	154.51	128.86
3104-741-12-0000	17135	SFR	1.00	154.51	128.86
3104-741-13-0000	17135	SFR	1.00	154.51	128.86
3104-741-14-0000	17135	SFR	1.00	154.51	128.86
3104-741-15-0000	17135	SFR	1.00	154.51	128.86
3104-741-16-0000	17135	SFR	1.00	154.51	128.86
3104-741-17-0000	17135	SFR	1.00	154.51	128.86
3104-741-18-0000	17135	SFR	1.00	154.51	128.86
3104-741-19-0000	17135	SFR	1.00	154.51	128.86
3104-741-20-0000	17135	SFR	1.00	154.51	128.86
3104-741-21-0000	17135	SFR	1.00	154.51	128.86
3104-741-22-0000	17135	SFR	1.00	154.51	128.86
3104-741-23-0000	17135	SFR	1.00	154.51	128.86
3104-741-24-0000	17135	SFR	1.00	154.51	128.86
3104-741-25-0000	17135	SFR	1.00	154.51	128.86
3104-741-26-0000	17135	SFR	1.00	154.51	128.86
3104-741-27-0000	17135	SFR	1.00	154.51	128.86
3104-741-28-0000	17135	SFR	1.00	154.51	128.86
3104-741-29-0000	17135	SFR	1.00	154.51	128.86
3104-741-30-0000	17135	SFR	1.00	154.51	128.86
3104-741-31-0000	17135	SFR	1.00	154.51	128.86
3104-741-32-0000	17135	SFR	1.00	154.51	128.86
3104-741-33-0000	17135	SFR	1.00	154.51	128.86
3104-741-34-0000	17135	SFR	1.00	154.51	128.86
3104-741-35-0000	17135	SFR	1.00	154.51	128.86
3104-741-36-0000	17135	SFR	1.00	154.51	128.86
3104-741-37-0000	17135	SFR	1.00	154.51	128.86
3104-741-38-0000	17135	SFR	1.00	154.51	128.86
3104-741-39-0000	17135	SFR	1.00	154.51	128.86
3104-741-40-0000	17135	SFR	1.00	154.51	128.86
3104-741-41-0000	17135	SFR	1.00	154.51	128.86
3104-741-42-0000	17135	SFR	1.00	154.51	128.86
3104-741-43-0000	17135	SFR	1.00	154.51	128.86
3104-741-44-0000	17135	SFR	1.00	154.51	128.86
3104-741-45-0000	17135	SFR	1.00	154.51	128.86
3104-741-46-0000	17135	SFR	1.00	154.51	128.86
3104-741-47-0000	17135	SFR	1.00	154.51	128.86
3104-741-48-0000	17135	SFR	1.00	154.51	128.86

**City of Victorville**  
**Drainage Facilities Assessment District No. 03 (West Creek)**  
**Fiscal Year 2024/2025**  
**Preliminary Assessment Roll**  
**(Sorted By APN)**

APN	TRACT	LAND USE	EBU	MAXIMUM ASSESSMENT	CHARGE
3104-741-49-0000	17135	SFR	1.00	154.51	128.86
3104-741-50-0000	17135	SFR	1.00	154.51	128.86
3104-741-51-0000	17135	SFR	1.00	154.51	128.86
3104-741-52-0000	17135	SFR	1.00	154.51	128.86
3104-741-53-0000	17135	SFR	1.00	154.51	128.86
3104-741-54-0000	17135	SFR	1.00	154.51	128.86
3104-741-55-0000	17135	SFR	1.00	154.51	128.86
3104-741-56-0000	17135	SFR	1.00	154.51	128.86
3104-741-57-0000	17135	SFR	1.00	154.51	128.86
3104-741-58-0000	17135	SFR	1.00	154.51	128.86
3104-741-59-0000	17135	SFR	1.00	154.51	128.86
3104-741-60-0000	17135	SFR	1.00	154.51	128.86
3104-741-61-0000	17135	SFR	1.00	154.51	128.86
3104-741-62-0000	17135	SFR	1.00	154.51	128.86
3104-741-63-0000	17135	SFR	1.00	154.51	128.86
3104-751-01-0000	17083	SFR	1.00	154.51	128.86
3104-751-02-0000	17083	SFR	1.00	154.51	128.86
3104-751-03-0000	17083	SFR	1.00	154.51	128.86
3104-751-04-0000	17083	SFR	1.00	154.51	128.86
3104-751-05-0000	17083	SFR	1.00	154.51	128.86
3104-751-06-0000	17083	SFR	1.00	154.51	128.86
3104-751-07-0000	17083	SFR	1.00	154.51	128.86
3104-751-08-0000	17083	SFR	1.00	154.51	128.86
3104-751-09-0000	17083	SFR	1.00	154.51	128.86
3104-751-10-0000	17083	SFR	1.00	154.51	128.86
3104-751-11-0000	17083	SFR	1.00	154.51	128.86
3104-751-12-0000	17083	SFR	1.00	154.51	128.86
3104-751-13-0000	17083	SFR	1.00	154.51	128.86
3104-751-14-0000	17083	SFR	1.00	154.51	128.86
3104-751-15-0000	17083	SFR	1.00	154.51	128.86
3104-751-16-0000	17083	SFR	1.00	154.51	128.86
3104-751-17-0000	17083	SFR	1.00	154.51	128.86
3104-751-18-0000	17083	SFR	1.00	154.51	128.86
3104-751-19-0000	17083	SFR	1.00	154.51	128.86
3104-751-20-0000	17083	SFR	1.00	154.51	128.86
3104-751-25-0000	17083	SFR	1.00	154.51	128.86
3104-751-26-0000	17083	SFR	1.00	154.51	128.86
3104-751-27-0000	17083	SFR	1.00	154.51	128.86
3104-751-28-0000	17083	SFR	1.00	154.51	128.86
3104-751-29-0000	17083	SFR	1.00	154.51	128.86
3104-751-30-0000	17083	SFR	1.00	154.51	128.86
3104-751-31-0000	17083	SFR	1.00	154.51	128.86
3104-751-32-0000	17083	SFR	1.00	154.51	128.86
3104-751-33-0000	17083	SFR	1.00	154.51	128.86
3104-751-34-0000	17083	SFR	1.00	154.51	128.86
3104-751-35-0000	17083	SFR	1.00	154.51	128.86
3104-751-36-0000	17083	SFR	1.00	154.51	128.86
3104-751-37-0000	17083	SFR	1.00	154.51	128.86

City of Victorville  
Drainage Facilities Assessment District No. 03 (West Creek)  
Fiscal Year 2024/2025  
Preliminary Assessment Roll  
(Sorted By APN)

APN	TRACT	LAND USE	EBU	MAXIMUM ASSESSMENT	CHARGE
3104-751-38-0000	17083	SFR	1.00	154.51	128.86
3104-751-39-0000	17083	SFR	1.00	154.51	128.86
3104-751-40-0000	17083	SFR	1.00	154.51	128.86
3104-751-47-0000	17083	SFR	1.00	154.51	128.86
3104-751-48-0000	17083	SFR	1.00	154.51	128.86
3104-751-49-0000	17083	SFR	1.00	154.51	128.86
3104-751-50-0000	17083	SFR	1.00	154.51	128.86
<b>Total</b>				<b>\$104,039.68</b>	<b>\$86,905.48</b>
<b>Parcel Count</b>					<b>1,495</b>
<b>Total Parcel Charged</b>					<b>1,495</b>