

Attachment D

Resolution No. 24-051

RESOLUTION NO. 24-051

A RESOLUTION OF THE CITY COUNCIL OF THE CITY OF VICTORVILLE CONFIRMING THE ANNUAL ASSESSMENTS FOR LANDSCAPE MAINTENANCE ASSESSMENT DISTRICT NOS. 1, 2, 3, 4, 5, 6, 7, AND 8 FOR THE FISCAL YEAR 2024/2025 AND ORDERING THE TAKING OF CERTAIN ACTIONS IN CONNECTION THEREWITH

WHEREAS, assessments have been filed pursuant to the provisions of the Landscaping and Lighting Act of 1972 (hereinafter the "Act"), being Part 2 of Division 15 of the California Streets and Highways Code for the payment of expenses of maintaining certain improvements as defined in Sections 22500 through 22697 of said code and as set forth in the Consolidated Engineer's Report; and

WHEREAS, notice has been published of a public hearing for the confirming of annual assessments of the Landscape Maintenance Assessment District Nos. 1, 2, 3, 4, 5, 6, 7, and 8 (hereinafter the "Districts") as required by Section 22626 of the Streets and Highways Code; and

WHEREAS, at the time and place fixed in such notice, a hearing was duly held by the City Council of the City of Victorville at which all appeals, protests or objections, if any, were duly presented and all persons desiring to be heard thereon were heard, and this City Council gave all persons present an opportunity to be heard in respect to any matter relating to said assessment and to the correctness of said assessment; and

WHEREAS, all such persons desiring to be heard have been heard by this City Council, and this City Council is fully informed of the premises.

NOW, THEREFORE, THE CITY COUNCIL OF THE CITY OF VICTORVILLE DOES HEREBY FIND, RESOLVE, DETERMINE, AND ORDER AS FOLLOWS:

Section 1. Recitals.

That the recitals set forth above are true and correct, and together with the definitions set forth therein, are hereby made part of this Resolution by this reference.

Section 2. Public Hearing and Related Proceedings.

That said public hearing was duly opened on July 16, 2024, that each and every step in the proceedings prior to and including the public hearing has been duly and regularly taken; that the City Council is satisfied with the correctness of the diagram and the assessments, the proceedings and all matters relating hereto

and all protests, objections or appeals are hereby overruled and denied; and the City Council does hereby confirm said proceedings and said assessments.

Section 3. Final Approval of Consolidated Engineer's Report.

That the Consolidated Engineer's Report preliminarily approved by the City Council on June 18, 2024, which since then has been updated to reflect the adopted Fiscal Year 2024/2025 budget, is hereby approved as presented containing the assessments be made a part of this resolution incorporated herein and attached hereto.

Section 4. Maintenance of Improvements Ordered; Assessments to be Entered on Assessment Roll

That the maintenance of certain improvements contemplated by this resolution shall be performed pursuant to law and the San Bernardino County Auditor-Controller shall enter on the County Assessment Roll the amount of the assessment and said assessment shall be collected at the same time and in the same manner as the County taxes are collected. After collection by said County, the net amount of the assessment shall be paid to the Treasurer of the City of Victorville.

Section 5. Filing of Diagram, Assessment, and Resolution by City Clerk.

That the City Clerk is hereby ordered and directed to file a certified copy of the diagram and assessment with the County, together with a certified copy of this resolution upon its adoption.

Section 6. Levy of Assessments for Fiscal Year 2024/2025.

That the adoption of this Resolution shall constitute the levy of the assessment for the Fiscal Year 2024/2025.

Section 7. Effective Date.

That this Resolution shall be effective immediately upon its adoption.

Section 8. Certification.

That the City Clerk shall certify to the passage and adoption of this Resolution; shall enter the same in the book of original Resolutions of the City; and shall make a minute of passage and adoption thereof in the records of the proceedings of the City Council, in the minutes of the meeting at which the Resolution is passed and adopted.



City of Victorville

Consolidated Report Landscape Maintenance Assessment Districts Nos. 1, 2, 3, 4, 5, 6, 7, & 8

2024/2025 ENGINEER'S REPORT

Intent Meeting: June 18, 2024
Public Hearing: July 16, 2024

27368 Via Industria
Suite 200
Temecula, CA 92590
T 951.587.3500 | 800.755.6864
F 951.587.3510

www.willdan.com



ANNUAL PRELIMINARY ENGINEER'S REPORT AFFIDAVIT

Consolidated Report Landscape Maintenance Assessment Districts Nos. 1, 2, 3, 4, 5, 6, 7, & 8

City of Victorville San Bernardino County, State of California

This Report describes Landscape Maintenance Assessment Districts Nos. 1, 2, 3, 4, 5, 6, 7, and 8 therein including the improvements, budgets, parcels, and proposed assessments to be levied for fiscal year 2024/2025, as they existed at the time of the passage of the Resolution of Intention. Reference is hereby made to the San Bernardino County Assessor's maps for a detailed description of the lines and dimensions of parcels within the District. The undersigned respectfully submits the enclosed Report as directed by the City Council.

Dated this _____ day of _____, 2024.

By: _____
Fredy A. Bonilla, PE
City Engineer
R.C.E No. 70349

By: Michelle Laase
Michelle Laase
Willdan Financial Services
Project Manager



By: Tyrone Peter
Tyrone Peter, PE # C81888
Willdan Financial Services
Assessment Engineer

I HEREBY CERTIFY the enclosed Engineer's Report, together with Assessment Roll and Assessment Diagram thereto attached, was filed with me on the _____ day of _____, 2024.

By: _____
City Clerk, City of Victorville
County of San Bernardino, California

I HEREBY CERTIFY the enclosed Engineer's Report, together with Assessment Roll and Assessment Diagram thereto attached, was approved, and confirmed by the City Council of the City of Victorville, California, on the _____ day of _____, 2024.

By: _____
City Clerk, City of Victorville
County of San Bernardino, California

TABLE OF CONTENTS

<i>I. OVERVIEW.....</i>	<i>1</i>
A. INTRODUCTION	1
B. HISTORICAL BACKGROUND.....	2
<i>II. PLANS AND SPECIFICATION.....</i>	<i>4</i>
A. IMPROVEMENTS AUTHORIZED BY THE 1972 ACT.....	4
B. DESCRIPTION OF IMPROVEMENTS TO BE MAINTAINED AND SERVICED ...	5
C. LANDSCAPE MAINTENACE ASSESSMENT DISTRICT BOUNDARIES	6
<i>III. METHOD OF APPORTIONMENT</i>	<i>10</i>
A. CODE SECTION	10
B. REASON FOR THE ASSESSMENT	10
C. GENERAL BENEFIT	10
D. SPECIAL BENEFIT	11
E. EQUIVALENT BENEFIT UNITS.....	12
F. ASSESSMENT RANGE FORMULA	14
<i>IV. DISTRICT BUDGET</i>	<i>17</i>
A. DESCRIPTION OF BUDGET ITEMS.....	17
B. LMAD BUDGETS.....	20
<i>V. DISTRICT BOUNDARY MAPS.....</i>	<i>21</i>
<i>VI. ASSESSMENT ROLLS</i>	<i>29</i>

I. OVERVIEW

A. INTRODUCTION

The City of Victorville (City) Landscape Maintenance Assessment Districts 1, 2, 3, 4, 5, 6, 7, and 8 (LMADs) annually levy and collect special assessments in order to maintain landscape improvements. These improvements are located within eight (8) Landscaping and Lighting Act Landscape Maintenance Assessment Districts (Districts) established pursuant to the *Landscaping and Lighting Act of 1972, Part 2 of Division 15 of the California Streets and Highways Code* (the “1972 Act”).

This Engineer’s Report (Report) describes the LMADs therein, annexations, any changes to the Districts, and the proposed assessments for Fiscal Year 2024/2025. The proposed assessments presented in this Report are based on the historical and estimated costs to maintain the improvements that provide special benefits to properties within the Districts therein. The costs of improvements and the annual levy include the expenditures, deficits, surpluses, revenues, and reserves associated with those improvements. Each parcel is assessed proportionately for only those improvements provided and for which the parcel receives benefits.

This Report for the Districts has been prepared pursuant to Sections 22622, in accordance with Article 4 (commencing with Section 22565) of Chapter 1 of the 1972 Act. The Report and the proposed assessments contained herein have been prepared in accordance with said requirements and the provisions of the California Constitution Article XIII D.

This Report, certified by a licensed civil engineer, details the Districts, and includes plans and specifications of the improvements; an estimate of the costs of the improvements, including maintenance and servicing; a diagram, i.e., maps of the Districts showing the boundary of the Districts, the parcels or lots which benefit, and an estimate of costs of the improvements, maintenance, and servicing. Once the Report is completed, it is presented to the Victorville City Council (City Council), acting as the legislative body for the Districts, for its review. The City Council may approve the Report as presented or may order amendments to the Report and approve the Report as modified.

After the initial approval of the preliminary Report, the City Council shall adopt the Resolution of Intention which declares its intent to levy and collect assessments within the Districts, which includes a description of the improvements, the maintenance and servicing of those improvements, refers to the assessment Districts by their distinctive designations, may refer to the Report for the details of the Districts, and sets the time and place for a public hearing on the levy of the proposed annual assessments.

At the public hearing, the City Council will consider any public testimony in favor and/or opposing the assessments to fund the continued maintenance and servicing of the improvements. In conjunction with this hearing, any new or increased assessments over the approved maximum assessment rate will require confirmation of the assessments through a property owner protest ballot proceeding pursuant to the provisions of the California Constitution Article XIII D. For Fiscal Year 2024/2025, there is no proposed rate increase in excess or above the maximum rate of each District.

Following consideration of public comments and protests at the noticed public hearing and review of the Report, the City Council may order amendments to the Report or confirm the Report as submitted. Following final approval of the Report and confirmation of the

assessments, the City Council may order the levy and collection of assessments for Fiscal Year 2024/2025 pursuant to the 1972 Act. In such case, the assessment information will be submitted to the County Auditor-Controller and included on the property tax roll for each benefiting parcel for Fiscal Year 2024/2025.

For the purposes of this Report, the word “parcel” refers to an individual property assigned its own Assessor’s Parcel Number (APN) by the County of San Bernardino Assessor’s Office. The County of San Bernardino Auditor-Controller uses APNs and specific Fund Numbers to identify properties on the tax roll assessed for special District benefit assessments.

If any section, subsection, sentence, clause, phrase, portion, zone, or subzone of this Engineer’s Report is, for any reason, held to be invalid or unconstitutional by the decision of any court of competent jurisdiction, such decision shall not affect the validity of the remaining provisions of this Engineer’s Report and each section, subsection, subdivision, sentence, clause, phrase, portion, zone, or subzone thereof, irrespective of the fact that any one or more sections, subsections, sentences, clauses, phrases, portions, zones, or subzones might subsequently be declared invalid or unconstitutional.

B. HISTORICAL BACKGROUND

The residential subdivision plans for the tracts within LMAD Nos. 1, 2, 3, 5, 6, 7, and 8 were submitted to the City by developers and were approved with certain conditions. One such condition required a means to fund the perpetual maintenance of landscaping within the public right-of-ways and dedicated easement areas. In order to meet this condition, the developer, as sole-owner of the subdivision property, petitioned the City to form an assessment district. The LMADs were formed by City Council Resolutions in accordance with the Landscape and Lighting Act of 1972, which is Part 2, Division 15 of the California Streets and Highways Code, in order to provide a funding source for the administration, operations and maintenance, and servicing of the landscaping within the District. Each parcel within the LMADs is assessed at a rate equitable to the budget, not exceeding the maximum allowable rate as identified in section III.F of this report. Future improvement parcels are assessed \$1.00 annually until such a time the improvements are constructed.

LMAD No. 1

In 1987, Landscape Maintenance Assessment District No. 1 (hereinafter “LMAD No. 1” or the “District”), was formed by Resolutions 87-62, 87-63, and 87-64. The District consists of 60 Tracts and 751,874 square feet of landscaped area located throughout the City.

LMAD No. 2

In 1989, Landscape Maintenance Assessment District No. 2 (hereinafter “LMAD No. 2” or the “District”) was formed by Resolutions 89-238, 89-239, and 89-240. The District consists of 16 Tracts and 696,838 square feet of landscaped area located within the Eagle Ranch Specific Plan boundaries in the City.

LMAD No. 3

In 1990 Landscape Maintenance Assessment District No. 3 (hereinafter “LMAD No. 3” or the “District”), was formed by Resolutions 90-019, 90-020, and 90-021.

Originally, the Developer subdivided all of the single-family parcels of the Master Tract, Tract Map No. 13843. However, in 1996 the economy was recovering from a depression, the

closure of military bases (locally George Air Force Base), and stagnant new home sales. So, the Developer reverted all of the undeveloped single-family subdivisions to acreage with an agreement, dated November 18, 1997, (1997 Agreement) to pay the full landscape maintenance assessment district fees for those reverted areas so there were sufficient funds for the continued maintenance of the landscaping and irrigation installed. This agreement remains in place for two undeveloped parcels: 3104-231-01 and 3104-231-12.

The District consists of 17 Tracts and 747,054 square feet of landscaped area located within the Brentwood Specific Plan in the City.

LMAD No. 4

Property owner improvements for Old Town were submitted and approved with certain conditions. One such condition required a means to fund the perpetual maintenance of landscaping within the public right-of-way and dedicated easement areas. In order to meet this condition, the property owners petitioned the City to form an assessment district. In 1995, Landscape Maintenance Assessment District No. 4 (hereinafter “LMAD No. 4” or the “District”), was formed by Resolutions 95-107, 95-108, and 95-109. The District consists of twenty-six (26) properties and 10,018 square feet of landscaped area located in Old Town in the City.

LMAD No. 5

In 2002, Landscape Maintenance Assessment District No. 5 (hereinafter “LMAD No. 5” or the “District”), was formed by Resolutions 02-021, 02-022, and 02-023. The District consists of 13 Tracts and 762,905 square feet of landscaped entry monuments, street and sidewalk, and channel landscape area that are located throughout the Vista Verde Specific Plan.

LMAD No. 6

In 2003, Landscape Maintenance Assessment District No. 6 (hereinafter “LMAD No. 6” or the “District”), was formed by Resolutions 03-050, 03-051, 03-052 and 03-053. The District consists of 112 Tracts and 734,892 square feet of landscaped area located throughout the City.

In fiscal year 2022/2023 Tract No. 20275, located at the southeast corner of Monte Vista Road and Luna Road, was annexed to LMAD No. 6.

In fiscal year 2023/2024 Tract 18980, located north of Silica Road and west of Second Avenue, and Tract 20280 were annexed to LMAD No. 6

LMAD No. 7

In 2004, Landscape Maintenance Assessment District No. 7 (hereinafter “LMAD No. 7” or the “District”), was formed by Resolutions 04-036, 04-037, 04-038 and 04-039. There are six (6) Tracts in the District and existing landscaping improvements are 32,416 square feet within the Talon Ranch development area.

LMAD No. 8

In 2005, Landscape Maintenance Assessment District No. 8 (hereinafter “LMAD No. 8” or the “District”), was formed by Resolutions 05-073 and 05-074. There are twenty (20) Tracts in the District and existing landscaping improvements are 1,129,932 square feet within the West Creek development area.

// PLANS AND SPECIFICATION

A. IMPROVEMENTS AUTHORIZED BY THE 1972 ACT

As applicable or may be applicable to the Districts, the 1972 Act defines improvements to mean one or any combination of the following:

- The installation or planting of landscaping.
- The installation or construction of statuary, fountains, and other ornamental structures and facilities.
- The installation or construction of any facilities which are appurtenant to any of the foregoing, or which are necessary or convenient for the maintenance or servicing thereof, including, but not limited to, grading, clearing, removal of debris, the installation or construction of curbs, gutters, walls, sidewalks, or paving, or water, irrigation, drainage, or electrical facilities.
- The maintenance or servicing, or both, of any of the foregoing.
- The acquisition of land for park, recreational, or open-space purposes.
- The acquisition of any existing improvement otherwise authorized pursuant to this section.
- Incidental expenses associated with the improvements include, but are not limited to:
 - The cost of preparation of the report, including plans, specifications, estimates, diagram, and assessment;
 - The costs of printing, advertising, and the publishing, posting and mailing of notices;
 - Compensation payable to the County for collection of assessments;
 - Compensation of any engineer or attorney employed to render services;
 - Any other expenses incidental to the construction, installation, or maintenance and servicing of the improvements;
 - Any expenses incidental to the issuance of bonds or notes pursuant to Section 22662.5.
 - Costs associated with any elections held for the approval of a new or increased assessment.

The 1972 Act defines "maintain" or "maintenance" to mean furnishing of services and materials for the ordinary and usual maintenance, operation, and servicing of any improvement, including:

- Repair, removal, or replacement of all or any part of any improvement.
- Providing for the life, growth, health, and beauty of landscaping, including cultivation, irrigation, trimming, spraying, fertilizing, or treating for disease or injury.
- The removal of trimmings, rubbish, debris, and other solid waste.
- The cleaning, sandblasting, and painting of walls and other improvements to remove or cover graffiti.

B. DESCRIPTION OF IMPROVEMENTS TO BE MAINTAINED AND SERVICED

The Districts and assessments provide for the continued maintenance, servicing, administration and operation of landscaped areas and associated appurtenances for each of the eight (8) Districts.

The improvements located in and serviced by the Districts generally include; landscaping, irrigation systems, electric, water, landline and cell service utilities, signage, monuments, structures, walls, paseos/corridor access, trailheads, medians and hardscape, such as rock, decomposed granite, soil, curbing, etc.

It has been determined that the assessed parcels within each District receive special benefits from various landscape improvements that may include, but are not limited to:

- Repair, removal, or replacement of any of the improvements;
- Grading, clearing, removing debris, constructing, installing, or paving parking lots, walkways, sidewalks, other hardscape, water, irrigation, drainage, or electrical facilities;
- Landscaping, cultivating, irrigating, fertilizing, weed and pest control, and trimming for manicured plants health, growth, and beauty;
- Removal of plant trimmings, debris, trash, and other solid waste;
- Graffiti removal on walls and other improvements by sandblasting, cleaning, and painting;
- Electricity for irrigation improvements;
- Water for landscaping irrigation or maintenance of improvements.

Services provided include the necessary operations, administration, and maintenance required to keep the improvements in a healthy, vigorous, and satisfactory condition or is necessary or convenient for the maintenance of the improvements. The continued maintenance of these improvements shall be budgeted and reviewed each fiscal year and fully or partially funded through the annual assessments. A listing of the improvement areas is identified under the Improvement Section of this Report.

All assessable parcels identified as being within each District share in both the cost and the benefits of the improvements. The costs and expenses associated with the improvements in each District are equitably spread among all benefiting parcels within the District and only parcels that receive special benefit from the improvements are assessed in proportion to benefit received. The funds collected from the assessments are dispersed and used for the services and operation provided within the District. Properties receive the following special benefits from each Districts landscape improvements:

- Enhanced desirability of properties through association with the improvements and the aesthetic value of green space within the area.
- Improved aesthetic appeal of properties providing a positive representation of the area.
- Enhanced adaptation of the urban environment within the natural environment from adequate green space and landscaping.
- Environmental enhancement through improved erosion resistance, dust and debris control and reduced noise and air pollution.
- Increased sense of pride in ownership of property resulting from well-maintained improvements associated with the properties.
- Reduced vandalism and criminal activity resulting from well-maintained surroundings and amenities.
- The special enhancements of the properties that result from the above benefits.

C. LANDSCAPE MAINTENANCE ASSESSMENT DISTRICT BOUNDARIES

The Districts' boundaries follow the boundaries of each subdivision, tract and parcel included therein. The following tables list the residential subdivisions, tracts, or in the case of LMAD No. 4, the parcels, within each subdivision, and location of the subdivisions that make up each District's boundaries:

TRACT	LMAD No.1
9927	Southwest corner Yates Rd, Petite St, At Arrowhead Dr
10965	Southwest corner Hook Blvd & Rosemary Dr.
11131	Northeast corner Seneca Rd & Karen Dr
11796	Southeast corner 5th Ave & Silica Dr To 7th Ave N Of Bear Valley Rd
11837	Abutting El Evado Rd & South Of La Mesa Rd
11838	Abutting La Mesa Rd, East Of El Evado Rd, & West Of Amargosa Rd
11839	Abutting El Evado Rd, South Of La Mesa Rd, & North Of Oro Grande Wash
12328	Southeast corner Northstar Ave & Amethyst Rd
12534	Northwest corner Mojave Dr & Amargosa Rd
12712	Southeast corner Hook Blvd & El Evado Rd
12745	Southwest corner Northstar Ave & Amethyst Rd
13164	South Nisqualli Rd Between 1st Ave And 2nd Ave
13311	Northeast corner Bear Valley Rd & Topaz Rd
13535	Abutting Nisqualli Rd, West Of Cypress Ave, South Of Winona St, & East Of Ninth Ave
13590	Southeast corner La Mesa Rd & Cobalt Rd
13743	Southeast corner Nisqualli Rd & Third Ave
13760	Southeast corner La Mesa Rd & Jade Rd
13815	Northeast corner Hook Blvd & El Evado Rd
13819	Abutting Mojave Dr & Joshua St, East Of Ashley Glen Dr, & West Of Arlette Dr
13841	Southeast corner La Mesa Rd & Pacoima Rd
13891	Abutting Mojave Dr & Joshua St, East Of Ashley Glen Dr, & West Of Arlette Dr
13908	Northwest corner Tawney Ridge Ln & Amargosa Rd.
13937	Southeast corner Luna Rd & Petaluma Rd
14035	Northwest corner Rancho Rd & Village Dr
14052	Southwest corner Luna Rd & Cobalt Rd
14053	Southwest corner Luna Rd & Princeton Dr
14054	Southeast corner Luna Rd & Topaz Rd
14057	Northwest corner La Mesa Rd & Pacoima Rd
14059	Northeast corner La Mesa Rd & Amethyst Rd
14060	Southeast corner Luna Rd & Amethyst Rd
14085	Northwest corner Amethyst Rd & Onyx Pl
14086	Southeast corner Mojave Dr & Cobalt Rd
14104	Southwest corner Topaz Rd & Luna Rd
14160	Southwest corner Topaz Rd & Redrock Rd
14336	Abutting Amethyst Rd, North Of Bear Valley Rd, South Of Northstar Ave, & East Of Jade Rd
14403	Southwest corner Silica Dr & First Ave
14417	Southwest corner Tawney Ridge Ln & El Evado Rd
14482	Southeast corner Nisqualli Rd & First Ave
14538	West Of Arrowhead Dr & South & North Of Winona St
14678	Northeast corner Bear Valley Rd & Cantina Dr
14969	Abutting La Mesa Rd, East Of Amethyst Rd, & West Of Sundown Rd
15049	Abutting Luna Rd, East Of The Law Corridor, West Of Amethyst, & South Of Dos Palmas Rd
15050	Abutting Luna Rd, East & West Of Amethyst, & South Of Dos Palmas Rd
15051	Abutting Luna Rd, East Of Amethyst, & South Of Dos Palmas Rd
15052	North Of Luna Rd, East Of Amethyst, & South Of Dos Palmas Rd
15186-1 to 7	North Of Luna Rd, East & West Of Amethyst, & South Of Dos Palmas Rd
15394	Southeast corner Bear Valley Rd & Topaz Rd

15456	Abutting Amethyst Rd, North Of Bear Valley Rd, & South Of Northstar Ave
16247-1 to 6	Southeast corner Eleventh Ave & Ottawa St
16328	Northwest corner Cobalt Rd & Dos Palmas Rd
TRACT	LMAD No. 2
14062	South Of Redrock Rd, East of Cantina Dr, West of Topaz Rd, and North of Honey Bear Ln.
14558	West of Eagle Ranch Parkway and North of Redrock Rd.
14559	Southwest corner of Mesa Linda Ave and La Mesa Rd.
14560	Southeast corner of Mesa Linda Ave and La Mesa Rd.
14685	Northeast corner of Cantina Ave and Creosote Dr.
14686	South of La Mesa Rd, West of Topaz Rd, South of Redrock Rd, and East of Mesa Linda Ave.
14793	Southwest corner of La Mesa Rd and Topaz Rd.
15144	Northwest corner to Topaz Rd and Redrock Rd.
15712	South of Redrock Rd, East of Eagle Ranch Park, South of La Mesa RD, and East of Topaz Rd.
15713	Southeast corner of Mesa Linda Ave and Eagle Ranch Parkway.
16086	Southeast corner of Cantina Dr and Eagle Ranch Parkway.
16087	Northeast corner of Cantina Dr and Eagle Ranch Parkway.
16122	South and West of Eagle Ranch Parkway, East of Cantina Dr, and North of Redrock Rd.
16124	South of Luna Rd, East of Mesa Linda Ave, North of La Mesa Rd, and West of Topaz Rd.
16131	Southwest corner of Eagle Ranch Parkway and Honeybear Ln.
16241	Southeast corner of Luna Rd and Cantina Dr.
TRACT	LMAD No. 3
13843	Master Tract for Brentwood Development
13996	Southeast corner of Reno Loop West and Hook Blvd
13997	Northeast corner of Hook Blvd & Skippler Ln.
13999	Northwest corner of Reno Loop East and Hook Blvd.
14000	Southwest corner of Reno Loop East and Hook Blvd.
14002	Northwest Corner of Seneca Rd and El Evado Rd.
15479	North of Reno Loop North, South of Mojave Dr, East of West Trail, and West of East Trail.
16197	Northwest corner of Reno Loop West and Hook Blvd.
16220	South of Reno Loop North, West of the northeast Paseo, West of the northwest Paseo, North of Brentwood Park.
16280	Northeast corner of Reno Loop East and Hook Blvd.
16281	Southwest corner of Reno Loop West and Hook Blvd.
16282	Southwest corner of Reno Loop West and Reno Loop East.
16283	Northeast corner of Reno Loop West and Hook Blvd.
16284	Southwest corner of Reno Loop East and South Trail.
16285	Southeast corner of Reno Loop East and Hook Blvd.
16446	Southwest corner of Mojave Dr and West Trail.
16590	Northeast corner of Reno Loop East and East Trail.
Undeveloped SFR	Southeast corner of Mojave Dr & East Trail
PARCELS	LMAD No. 4
Parcel Maps 0478-21 & 0478-22	Parcels fronting both sides of Seventh St. from A St. to D St. (not including parcels fronting D St.)
0478-212-16, 0478-212-17, 0478-212-19, 0478-212-20, 0478-213-01, 0478-213-02, 0478-213-03, 0478-213-04, 0478-213-05, 0478-213-06, 0478-213-07, 0478-213-12, 0478-216-05, 0478-216-16, 0478-221-20, 0478-221-22, 0478-221-26, 0478-221-27, 0478-224-01, 0478-224-02, 0478-224-03, 0478-224-04, 0478-224-05, 0478-225-01, 0478-225-13, 0478-225-15	
TRACT	LMAD No 5
3109, 1612, & other territory	Parcel Maps located west of improved tracts to Bellflower Rd and south of La Mesa Rd

16107-1, 2	Tract Map 16107 boundaries are south of Luna Rd between Hwy 395 and Mesa View Rd
16138-1 to 4	Tract Map 16138 boundaries are within Hwy 395, Dos Palmas Rd, Mesa View Rd and Luna Rd
16507	Tract Map 16507 boundaries are south of Luna Rd between Mesa View Rd and Fremontia Rd
16536	Tract Map 16536 boundaries are south of Tract 16507 at Luna Rd west of Mesa View Rd
16717	Tract Map 16717 boundaries are north of Dos Palmas Rd at Fuchsia Ln, Barrington St, and Mesa View Rd
16741	Tract Map 16741 is a subdivision map of Tract Map 16138-1 Lot A
16774	Tract Map 16774 boundaries are northwest of La Mesa and Pena Rd to Hwy 395 (150 lots)

TRACT	LMAD No. 6
5764, 6785, 7225, 8399	Rancho, El Evado; Canterbury; Eucalyptus; Village
9114, 9139, 10342	Second Ave; 3rd, Burwood; Verbena
10346, 10350	Bellflower; Dos Palmas
13318, 13324, 13411	Braceo; Monte Vista; Pena, Lindero
13535, 13537	Cypress, Nisqualli; Mojave, Joshua
13542, 13624	Hook, Mesa Linda; Eucalyptus
13637, 13638	HWY 395, Mesa; Mesa, Mesa Linda
13641, 13644	Topaz, Eucalyptus; Mesa, Topaz
13816, 14057	Diamond, Cobalt; Cordova, Tawney
14183, 14521	Topaz, Bizcane; Ninth, Ottawa
14623, 14647	Arrowhead, Ottawa; Winona, Seventh
14751, 15294	Topaz, Dawn; Mesa View, Pena
15295, 15456	Mesa View, Joshua; Amethyst, Starshine
16463, 16524	Diamond, Tawney Ridge; Topaz, Dos
16632, 16719	Princeton; Mojave, Onyx
16720, 16755	Eucalyptus; Mesa View, La Mesa
16777, 16778	Cypress; Cypress, Ottawa
16792, 16807	<i>Feather Rock; Amargosa, Harlow</i>
16843, 16844	Dos Palmas, Topaz;
16856, 16861	Mesa View, Forrest; Arrowhead
16905, 16936	Cantina; Cypress, Greyrock
16955, 16994	Tawney Ridge, El Evado; Cantina
17047, 17089	3rd, Nisqualli; Mesa Linda, Verano
17090, 17157	Mesa View, La Mesa; Topaz, Hook
17179, 17241	Seventh, Talpa; Third, Silica
17316, 17426	Seventh, Ottawa; Talpa Third
17595, 18218	La Mesa, Evelyn; Silica, Second
39416, 39509	Hopland, Cobalt, Northstar
40533, 47215	Mojave, Mesa; Rancho
48002	Seneca, Green
9636, 9637, 9638	Nassau, Milburn; Mesa View
14062-1, 14132-1, 14751	Mesa View, La Mesa; Talpa, 3rd; Bear Valley, Pena
14798-1, 15363-1	Burwood, Third; Mojave, Ferndale
15310-1,2,3,4	Mesa Linda, La Mesa
15598-1,2,3,4,5	Capistrano, Desert Lily
15896-1, 16718-1	Winona, Ninth; Botella
15973-1,3,4	Sequoia, Mesa Linda, Sierra
16063-1,2,3	Ridgecrest, Bluffcrest, Park Glen
16242-1,2; 16479-1,2	Richmond; Quail Cove, Amethyst
16244-1,2	Arrowhead, Ottawa
16574-1,2,3,4,5	Breckenridge, Dos Palmas
16887-1,2	HWY 395, Eucalyptus
17163-1; 17292-1,2	Cordoba, Hillendale; Mesa View
14499	High Crest St, High Vista St
14721	S Bear Valley, Pena
14741	NE Topaz, Luna

14992	South of Bear Valley Rd., East of Hwy 395
18980	North of Silica Road and west of Second Avenue
20274	SE Sycamore, Amethyst
20275	SE corner of Monte Vista Road and Luna Road
20280	South of Hopland Street and east of Cahuenga Road
TRACT	LMAD No. 7
Other Territory	Other Territory boundaries are located between Hwy 395, Ojo Caliente St, Cartagena St and Luna Rd
15081	The southwest corner area of Dos Palmas Rd and Topaz Rd to Luna Rd
15395	The northeast corner area of Mesa Linda Ave at Luna Rd and Ava Loma St
15396	North of Tract 15395 on the northeast corner of Mesa Linda Ave at Ava Loma St to Ojo Caliente St
15399	Mesa Linda Ave to Ojo Caliente St to Cartagena St to Ava Loma St
15400	Mesa Linda Ave to Ava Loma St to Cartagena St to Luna Rd
16489	The southeast corner area of Luna Rd to include Chimayo St to Ojo Caliente and west of Topaz Rd
TRACT	LMAD No. 8
16968	Within Diamond Rd, Mojave Dr, Amethyst Rd and Hook Blvd
17083	North of Hook Blvd. at Mojave Dr and Brucite Rd
17110	Within Tawney Ridge Lane, Amethyst Rd, Mojave Dr, and Cobalt Rd
17111	(168 future lots) Northwest corner of Amethyst Rd and Mojave Dr
17112	(70 future lots) North Mojave Dr between Cobalt Rd and Amethyst Rd
17113	(53 future lots) Northeast corner of Mojave Dr at Cobalt Rd
17114	(104 future lots) Southwest corner of Tawney Ridge Lane at Amethyst Rd
17115	(67 future lots) South Tawney Ridge Lane between Cobalt Rd and Amethyst Rd
17116	(93 future lots) Southeast Tawney Ridge Lane at Cobalt Rd
17130	East of Brucite Rd at Mojave Dr
17131	North Hook Blvd at Brucite Rd
17132	North Hook Blvd east of Cobalt Rd and south of Mojave Dr
17133	North Hook Blvd west of Cobalt Rd and south of Mojave Dr
17134	Diamond Rd west north of Hook Blvd and south of Mojave Dr
17135	Diamond Rd east south of Mojave Dr and west of Cobalt Rd
17308	Cobalt Rd, Hopland St, Falling Star St and Tawney Ridge Ln
17309	(62 future lots) North Tawney Ridge Ln between Cobalt Rd and Falling Star St
17310	(109 future lots) North of Tract 17309 north Tawney Ridge Ln between Cobalt Rd and Falling Star St
17311	(94 future lots) boundaries are east Cobalt Rd on Hopland St and Falling Star St
17986	(9 future lots) North of Tract 17112 near Evening Star St

III. METHOD OF APPORTIONMENT

A. CODE SECTION

Part 2 of Division 15 of the Streets and Highways Code, the Landscaping and Lighting Act of 1972, permits the establishment of Assessment Districts by cities for the purpose of providing certain public improvements which include the acquisition, construction, maintenance, and servicing of streetlights, traffic signals and landscaping facilities.

Section 22573, Landscaping and Lighting Act of 1972 requires that assessments be levied according to benefit rather than according to assessed value. This section states:

"The net amount to be assessed upon lands within an Assessment District may be apportioned by any formula or method which fairly distributes the net amount among all assessable lots or parcels in proportion to the estimated benefits to be received by each such lot or parcel from the improvements."

In addition, Proposition 218 requires that a parcel's assessment may not exceed the reasonable cost of the proportional special benefit conferred on that parcel. Proposition 218 provides that only special benefits are assessable, and the City must separate the general benefits from the special benefits.

B. REASON FOR THE ASSESSMENT

The assessment is proposed to be levied to defray the costs of the acquisition, installation, maintenance and servicing of landscaping improvements.

C. GENERAL BENEFIT

Section 4 of the California Constitution Article XIII D provides that once a local agency, which proposes to impose assessments on property, has identified those parcels that will have special benefits conferred upon them and upon which an assessment will be imposed, the local agency must next "separate the general benefits from the special benefits conferred," and only the special benefits can be included in the amount of the assessment imposed.

It has been determined that in most cases, the benefits conferred on other properties or to the public at large are more general in nature and are not considered special benefits. For example, the proper maintenance of landscaping and landscape appurtenant facilities within the Districts control dust from blowing onto properties within the Districts but may also indirectly control dust from blowing onto properties outside of the Districts. The spraying and treating of landscaping for disease reduces the likelihood of insect infestation and other diseases spreading to landscaping throughout the Districts, but also reduces the likelihood that other properties would be affected. In addition, the proper maintenance of landscaping and landscape ornamental structures provides a positive visual experience to persons passing by the Districts. Although these examples could be considered benefits, they are clearly incidental benefits conferred by the proper maintenance of the improvements and not a direct and special benefit to any properties other than those for which the improvements are maintained. The improvements in the Districts create a common landscape theme and neighborhood identity for the parcels within each residential subdivision. Only the parcels which are within the residential subdivisions will be assessed. Accordingly, there is a direct physical and visual nexus between the parcels being assessed and the funding of the improvements that does not exist for those parcels outside of the District boundaries. Therefore, it has been determined that all improvements provided by the Districts are considered only special benefits for assessment purposes unless otherwise noted. Any portion of the improvements and the costs associated with those improvements determined

to be a quantifiable general benefit will be funded from other revenue sources and will be excluded from the special benefit assessments.

D. SPECIAL BENEFIT

Section 2(i) of the California Constitution Article XIII D identifies special benefit as, “*a particular and distinct benefit over and above the general benefits conferred on real property located in the district or to the public at large. General enhancement of property value does not constitute special benefit.*” determining the proportionate special benefit derived by each identified parcel, the proximity of the parcel to the public improvements detailed in Section II. A., and operating costs of said public improvements, was considered and analyzed. Section 4(a) of the California Constitution Article XIII D states, “*No assessment shall be imposed on any parcel which exceeds the reasonable cost of the proportional special benefit conferred on that parcel. Only special benefits are assessable, and an agency shall separate the general benefits from the special benefits conferred on a parcel.*”

Due to the close proximity of the parcels to the improvements, it has been demonstrated and determined the parcels are uniquely benefited by, and receive a direct advantage from, and are conferred a particular and distinct special benefit over and above general benefits by, said public improvements in a way that is particular and distinct from its effect on other parcels and that real property in general and the public at large do not share.

Landscaping Benefits

Trees, landscaping, hardscaping, ornamental structures, and appurtenant facilities, if well maintained, confer a particular and distinct special benefit upon real property within each District by providing beautification, shade and positive enhancement of the community character, attractiveness, and desirability of the surroundings. In addition, all of the aforementioned contributes to a specific increase in property desirability and a specific enhancement of the property value of each parcel within each District which confers a particular and distinct special benefit upon the real property within each District.

In *Parkways and Land Values*, written by John Nolan and Henry V. Hubbard in 1937, it is stated:

“... there is no lack of opinion, based on general principles and experience and common sense, that parkways do in fact add value to property, even though the amount cannot be determined exactly.... Indeed, in most cases where public money has been spent for parkways the assumption has been definitely made that the proposed parkway will show a provable financial profit to the City. It has been believed that the establishment of parkways causes a rise in real estate values throughout the City, or in parts of the City...”

In *The Economic Value of Trees in Urban Areas*, written by Phillip Killicoat, Eva Puzio and Randy Stringer in 2002, it is stated:

“Increased property values, increased tax revenues, increased income levels, faster real estate sales turn-over rates, shorter unoccupied periods...have all been linked to tree and landscape presence.”

It should be noted that the definition of “parkways” above may include the roadway as well as the landscaping alongside the roadway including City-owned and maintained trees within the public right-of-way.

E. EQUIVALENT BENEFIT UNITS

In order to allocate benefit fairly between the parcels, an Equivalent Benefit Unit (EBU) methodology is proposed which equates all land uses to a single-family residential parcel, thereby allowing a uniform method of assessment.

The EBU method uses the single-family home as the basic unit of apportionment. A single-family home equals one Equivalent Benefit Unit (EBU). Every other land use is converted to EBU's as described below per District. All properties in the District will be assigned benefit units and land use classifications per the County Assessor's roll. (Inaccuracies in the County data will be reviewed on a case-by-case basis as they are brought to the City's attention.)

A methodology has been developed to calculate the EBU's for other residential land uses and for non-residential parcels if applicable. Every land use is converted to EBU's.

The following tables by District provide the weighting factors to various land-use types as reported by the most current San Bernardino County Assessor's Secured Roll, which determines each parcel's EBU assignment:

LMAD No. 1

LAND USE	EQUIVALENT BENEFIT UNIT FACTOR	NO. OF PARCELS	MULTIPLIER
SINGLE-FAMILY RESIDENTIAL	1	6,215	PER BENEFIT UNIT
PLANNED SINGLE-FAMILY RESIDENTIAL	1	33	PER BENEFIT UNIT
TOTAL		6,248	

LMAD No. 2

LAND USE	EQUIVALENT BENEFIT UNIT FACTOR	NO. OF PARCELS	MULTIPLIER
SINGLE-FAMILY RESIDENTIAL	1	1,890	PER BENEFIT UNIT
PLANNED SINGLE-FAMILY RESIDENTIAL	1	4	PER BENEFIT UNIT
TOTAL		1,894	

LMAD No. 3

LAND USE	EQUIVALENT BENEFIT UNIT FACTOR	NO. OF PARCELS	MULTIPLIER
SINGLE-FAMILY RESIDENTIAL	1	2,431	PER BENEFIT UNIT
PARCELS SUBJECT TO 1997 AGREEMENT*	1	2	PER BENEFIT UNIT
TOTAL		2,433	

*Parcels assessed according to provisions of the 1997 Agreement with the City.

LMAD No. 4

LAND USE	EQUIVALENT BENEFIT UNIT FACTOR	NO. OF PARCELS	LINEAR FEET	MULTIPLIER
DEVELOPED COMMERCIAL	1	22	1,590	PER LINEAR FOOT
VACANT COMMERCIAL	1	3	137	PER LINEAR FOOT
UNKNOWN or MISC.	1	1	75	PER LINEAR FOOT
TOTALS		26	1,802	

LMAD No. 5

LAND USE	EQUIVALENT BENEFIT UNIT FACTOR	NO. OF PARCELS	MULTIPLIER
SINGLE-FAMILY RESIDENTIAL	1	1,172	PER BENEFIT UNIT
PLANNED SINGLE-FAMILY RESIDENTIAL	1	73	PER BENEFIT UNIT
TOTAL		1,245	

LMAD No. 6

LAND USE	EQUIVALENT BENEFIT UNIT FACTOR	NO. OF PARCELS	MULTIPLIER
SINGLE-FAMILY RESIDENTIAL	1	5,325	PER BENEFIT UNIT
REDUCED SINGLE-FAMILY RESIDENTIAL	1	1,638	PER BENEFIT UNIT
TOTAL		6,963	

LMAD No. 7

LAND USE	EQUIVALENT BENEFIT UNIT FACTOR	NO. OF PARCELS	MULTIPLIER
SINGLE-FAMILY RESIDENTIAL	1	303	PER BENEFIT UNIT
PLANNED SINGLE-FAMILY RESIDENTIAL	1	133	PER BENEFIT UNIT
TOTAL		436	

LMAD No. 8

LAND USE	EQUIVALENT BENEFIT UNIT FACTOR	NO. OF PARCELS	MULTIPLIER
SINGLE-FAMILY RESIDENTIAL	1	668	PER BENEFIT UNIT
PLANNED SINGLE-FAMILY RESIDENTIAL	1	827	PER BENEFIT UNIT
TOTAL		1,495	

Exempt Properties

Publicly-owned open space including, but not limited to, the parks, recreation fields or other vacant lands are not assessed since the property exists for the benefit of other land uses in the District. Vacant property that cannot be developed for residential, commercial or industrial uses is not assessed. This includes, but is not limited to, public streets, utility easements, rights-of-way, common areas, landlocked parcels and parcels that are too small for development. Additionally, utility rights-of-ways, easements, drainage channels, drainage basins, and parcels that are used solely for the purpose of accessing entry to other parcels, and those parcels that have been vacated by the City that have little to no value and do not benefit from the improvements are also exempted from assessment.

F. ASSESSMENT RANGE FORMULA

Over time, District budgets may be impacted by inflation. In an effort to minimize this impact on the Districts and ensure the long life of the improvements, an Assessment Range Formula for inflation was included as part of the Maximum Assessment Rate presented to property owners when LMAD No. 5, LMAD No. 6, LMAD No. 7, and LMAD No. 8 were formed. The formula, as described herein, provides for an annual inflationary adjustment to the Maximum Assessment Rate that may be imposed each year without requiring the extensive procedure and cost of balloting for normal operational cost increases. The purpose of establishing an Assessment Range Formula is to provide for reasonable increases and inflationary adjustment to the assessment amounts without requiring costly noticing, mailing, and ballot procedures, which would further increase the assessments.

The Consumer Price Index (CPI), as developed by U.S. Bureau of Labor Statistics (BLS), is used to calculate the annual inflationary adjustment to the Maximum Assessment Rate for each District. Each fiscal year the City shall identify the annual percentage change in the CPI, using the difference over a 12-month period between the current year and of the previous year. This annual percentage change in the CPI is generally established based on the percentage change from January to January as determined by the BLS for urban consumers for the Riverside-San Bernardino-Ontario Areas. This percentage difference shall then be used to establish the increase to the Maximum Assessment Rate. Should the BLS revise such index or discontinue the preparation of such index, the City shall use the revised index or comparable system. For Fiscal Year 2024/2025, the percentage difference from January 2023 to January 2024 is 2.88%.

No Cost Inflator

An Assessment Range Formula was not included when LMAD No. 1, LMAD No. 2, LMAD No. 3, and LMAD No. 4 were formed. The maximum allowable assessment for these Districts shall not be increased without the noticing and balloting requirements and other applicable provisions of Article XIII D of the California State Constitution (Proposition 218.)

In 2015 Majority Protest balloting procedures were held to add an annual cost inflator to LMAD No. 1, LMAD No. 2, and LMAD No. 3, per Resolution 15-006 and 15-028, but failed on July 21, 2015. As such, the administration, operations and maintenance, and servicing activities of the landscaping within the Districts have been limited adhering to budget constraints, and may be further reduced in the future.

The following table summarizes the Fiscal Year 2024/2025 maximum allowable assessment rates for each District:

DISTRICT	FY 2023/2024 MAXIMUM ASSESSMENT RATE per EBU	FY 2024/2025 PERCENT (%) INCREASE	FY 2024/2025 MAXIMUM ASSESSMENT RATE per EBU
LMAD No. 1	\$28.14	0.00%	\$28.14
LMAD No. 2	\$147.33	0.00%	\$147.33
LMAD No. 3	\$69.38	0.00%	\$69.38
LMAD No. 4	\$1.64	0.00%	\$1.64
LMAD No. 5	\$158.07	2.88%	\$162.61
LMAD No. 6	\$168.63	2.88%	\$173.48
LMAD No. 7	\$122.89	2.88%	\$126.42
LMAD No. 8	\$192.67	2.88%	\$198.21

The Maximum Assessment Rate has been recalculated for the Districts with an Assessment Range Formula, as described above, and a new Maximum Assessment Rate established for the fiscal year. The Maximum Assessment Rate shall be calculated independent of the District's annual budget and proposed assessment. Any proposed annual assessment (rate per EBU) less than or equal to the Maximum Assessment Rate is not considered an increased assessment, even if the proposed assessment is significantly greater than the assessment applied in the prior fiscal year. Modifications to the method of apportionment that increase the proportional special benefit assigned to a particular land use classification would be considered an increased assessment. Conversely, reductions in the proportional special benefit assigned to a land use classification is permitted. Changes in land use or size of an individual property resulting in an assessment increase, are not considered an increased assessment.

The following tables summarize the Fiscal Year 2024/2025 proposed assessment rate, Maximum Assessment Rate, and the anticipated total assessment for each District:

LMAD No. 1 City Wide

LAND USE	EQUIVALENT BENEFIT UNITS	ASSESSMENT RATE	MAXIMUM ASSESSMENT RATE	TOTAL ASSESSMENT
SINGLE-FAMILY RESIDENTIAL	6,215	\$28.14	\$28.14	\$174,890.10
PLANNED SINGLE-FAMILY RESIDENTIAL	33	\$1.00	\$1.00	\$33.00
TOTALS	6,248			\$174,923.10

LMAD No. 2 Eagle Ranch

LAND USE	EQUIVALENT BENEFIT UNITS	ASSESSMENT RATE	MAXIMUM ASSESSMENT RATE	TOTAL ASSESSMENT
SINGLE-FAMILY RESIDENTIAL	1,890	\$147.33	\$147.33	\$278,453.70
PLANNED SINGLE-FAMILY RESIDENTIAL	4	\$1.00	\$1.00	4.00
TOTALS	1,894			\$278,457.70

LMAD No. 3 Brentwood

LAND USE	EQUIVALENT BENEFIT UNITS	ASSESSMENT RATE	MAXIMUM ASSESSMENT RATE	TOTAL ASSESSMENT
SINGLE-FAMILY RESIDENTIAL	2,431	\$69.38	\$69.38	\$168,662.78
PARCELS SUBJECT TO 1997 AGREEMENT*	2	N/A	\$6,799.24	6,799.24
TOTALS	2,433			\$175,462.02

*Per the 1997 Agreement parcel 310423101 is assessed \$2,358.92 and parcel 3102312 is assessed \$4,440.32 annually, for a total of \$6,799.24.

LMAD No. 4 Old Town

LAND USE	EQUIVALENT BENEFIT UNITS	ASSESSMENT RATE	MAXIMUM ASSESSMENT RATE	TOTAL ASSESSMENT
DEVELOPED COMMERCIAL	1,590	\$1.64	\$1.64	\$2,607.60
VACANT COMMERCIAL	137	\$1.64	\$1.64	224.68
UNKNOWN or MISC.	75	\$1.64	\$1.64	123.00
TOTALS	1,802			\$2,955.28

LMAD No. 5 Vista Verde

LAND USE	EQUIVALENT BENEFIT UNITS	ASSESSMENT RATE	MAXIMUM ASSESSMENT RATE	TOTAL ASSESSMENT
SINGLE-FAMILY RESIDENTIAL	1,172	\$141.84	\$162.61	\$166,236.48
PLANNED SINGLE-FAMILY RESIDENTIAL	73	\$1.00	\$1.00	73.00
TOTALS	1,245			\$166,309.48

LMAD No. 6 City Wide II

LAND USE	EQUIVALENT BENEFIT UNITS	ASSESSMENT RATE	MAXIMUM ASSESSMENT RATE	TOTAL ASSESSMENT
SINGLE-FAMILY RESIDENTIAL	5,325	\$144.70	\$173.48	\$770,527.50
REDUCED SINGLE-FAMILY RESIDENTIAL	1,638	\$1.00	\$1.00	1,638.00
TOTALS	6,963			\$772,165.50

LMAD No. 7 Talon Ranch

LAND USE	EQUIVALENT BENEFIT UNITS	ASSESSMENT RATE	MAXIMUM ASSESSMENT RATE	TOTAL ASSESSMENT
SINGLE-FAMILY RESIDENTIAL	303	\$105.45	\$126.42	\$31,951.35
PLANNED SINGLE-FAMILY RESIDENTIAL	133	\$1.00	\$1.00	133.00
TOTALS	436			\$32,084.35

LMAD No. 8 West Creek

LAND USE	EQUIVALENT BENEFIT UNITS	ASSESSMENT RATE	MAXIMUM ASSESSMENT RATE	TOTAL ASSESSMENT
SINGLE-FAMILY RESIDENTIAL	668	\$165.32	\$198.21	\$110,433.76
PLANNED SINGLE-FAMILY RESIDENTIAL	827	\$1.00	\$1.00	827.00
TOTALS	1,495			\$111,260.76

IV. DISTRICT BUDGET

A. DESCRIPTION OF BUDGET ITEMS

Utilities

Electricity – Provides electricity to the irrigation systems within the District.

Water – Provides water for the landscaping, trees, and shrubs within the District.

Telephone – Furnishes the cost for the communication cell service and landlines of the irrigation system within the District.

Administration

City Administration – Funds the costs of all departments and staff of the City for coordination of activities of administration, the cost of legal services related to the Districts, and any required procedural publications or mailings and public hearing notices.

Consulting Services – Annual district administration, including drafting the Engineer's Report, calculating and submitting assessments to the County of San Bernardino, answering property owner questions, and assisting the City with various related tasks.

County Fees – County Auditor / Controller charge for placing assessments on property tax bills.

Maintenance

Maintenance Staff Salary & Benefits – Funds the costs of City employees dedicated to the operations and maintenance, and servicing, of the District.

Contract Services – Furnishes the contractual costs associated with the company providing the operations and maintenance, and servicing, of the District.

Deferred Maintenance – Maintenance projects or maintenance activities that have been delayed or postponed due to lack of funds. They will be completed as time and assessment collections permit.

Grounds Maintenance - Funds the costs associated with the purchasing of materials and supplies of the District, such as plant material, fertilizer, stakes, concrete repair, etc.

Irrigation Maintenance – Funds the costs associated with the irrigation materials and facilities of the District, such as controller, valves, bubbler, sprinkler heads, irrigation pipe, etc.

Infrastructure Repairs– Funds block wall repairs.

Vehicles and Equipment – Funds the costs for maintaining, repairing and fueling City vehicles used during the maintenance of improvements within the District.

Building Maintenance – Funds the costs to maintain structure and ground area.

Tools and Small Equipment – Funds the costs of small tools and equipment used in the process of maintaining the District improvements.

Vandalism/Accidents – Furnishes the replacement or repair of District systems and facilities due to acts of vandalism or vehicular accidents. Every effort shall be made to recover these costs through restitution or insurance.

Contribution/Collection/Balances

Reserve Collection/Contribution – Amounts collected for Operating or CIP reserve uses or credited (from) the Operating or CIP Funds.

Operating Fund Balance – Balance of remaining funds. Operating Reserves are used for upfront maintenance expenses until county apportionment is received.

Capital Improvement Fund Balance – Funds collected and held for Capital Improvement Projects, including refurbishment, replacement, or major repair of the improvements, or any project for which funds cannot be collected in a single fiscal year.

Contingency Infrastructure Replacement – Funds set aside for urgent or emergency replacement or repair of major infrastructure improvements.

Levy Information

Balance to Levy – The total amount assessed and applied at the County level or handbilled if parcel cannot be assessed on property tax bill to pay for maintenance expenses (Direct and Indirect Cost).

Equivalent Benefit Unit – The total Equivalent Benefit Units within the Districts applied to the parcels based on land use classification.

Assessment Rate – This amount represents the rate being applied to each parcel's individual EBU. The Levy per EBU is the result of dividing the "Special Assessment to Levy" by the Total EBUs for the fiscal year.

Maximum Assessment Rate – This is the rate per EBU approved by property owners, in accordance with Proposition 218, adjusted by the CPI as described above.

A variance may be seen between the Assessment Rate and the Maximum Assessment Rate. The variance occurs because the Special Assessments required to meet expenses for the current fiscal year are below the maximum level.

CIP Plan

The LMAD Capital Improvement Plans consists of projects planned for the next five (5) years. The budgeted funds for these projects are assessed and held in the CIP reserve fund to pay for large-scale capital projects. The City's five (5) year plan is shown below.

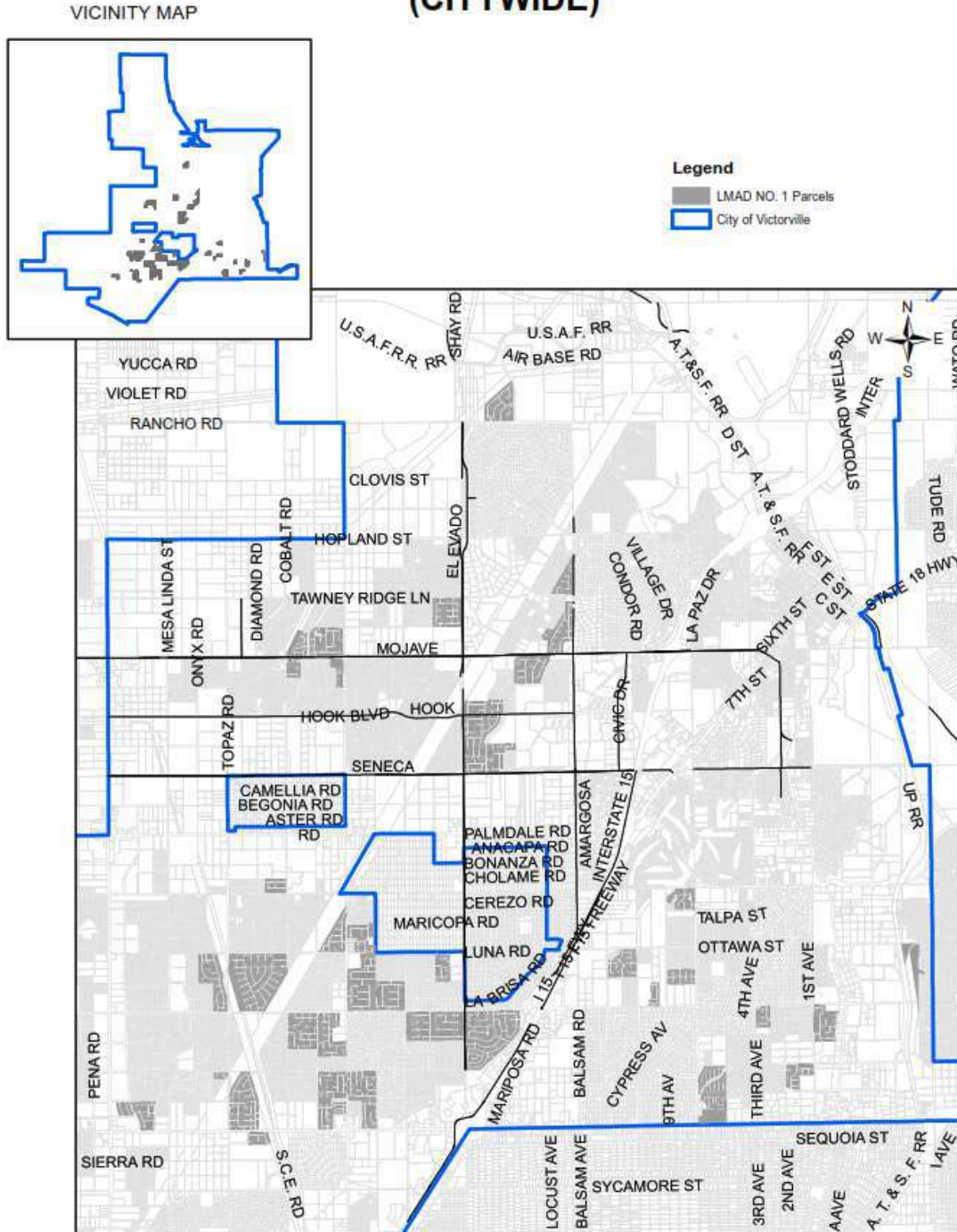
	Project Description	FY 2023/24	FY 2024/25	FY 2025/26	FY 2026/27	FY 2027/28
LMAD 1	CDBG Grant Nisqualli Rd	\$93,000				
LMAD 2	Eagle Ranch Play ground Equipment Pocket Park				\$100,000	
LMAD 3	LMAD 3 Paseo Beautification		\$50,000			
LMAD 4	No Projects Planned					
LMAD 5	Luna and 395 Replanting			\$66,500		
LMAD 6	Ridge Crest Replanting and Rock		\$93,000			
	Nisqualli and 9th Replanting			\$7,500		
	Third and Burwood Replanting			\$6,650		
	Third and Denham Replanting		\$14,450			
	Second and Hastings Replanting		\$4,450			
	Nisqualli and San Juan Replanting		\$14,275			
	second and Jasmine Replanting		\$1,825			
	Arrowhead and Ottawa Replanting			\$31,200		
	Village and Amargosa Replanting			\$11,600		
	Mojave and Ferndale Replanting			\$15,900		
	Rancho Replanting			\$4,375		
	Amethyst and Hook Replanting			\$28,400		
	Dos Palmas and Monte Vista Replanting				\$29,400	
	Bear Valley and Pena Replanting				\$23,900	
	Richmond and Sequoia Replanting				\$20,500	
	Sycamore and Mesa Linda Replanting				\$23,560	
	La Mesa/Mesa Linda/Cantina Replanting					\$10,900
	Topaz and Luna Replanting					\$49,160
	Dos Palmas and Cool Water Replanting					\$12,200
	Helena Replanting					\$4,600
	Landscape Improvements	\$54,943				
	LMAD No. 6 Total	\$54,943	\$128,000	\$105,625	\$97,360	\$76,860
LMAD 7	No Projects Planned					
LMAD 8	West Creek - Drainage Channel Misc. Asphalt Repairs			\$61,560		

B. LMAD BUDGETS

DESCRIPTION	LMAD No. 1	LMAD No. 2	LMAD No. 3	LMAD No. 4	LMAD No. 5	LMAD No. 6	LMAD No. 7	LMAD No. 8
UTILITIES-ELECTRICITY	\$5,000	\$4,500	\$2,500	\$200	\$200	\$5,000	\$300	\$200
UTILITIES-WATER USAGE	85,000	85,000	55,000	1,000	4,000	140,000	5,000	25,100
TELEPHONE	4,600	6,025	4,745	300	750	9,875	800	1,750
UTILITIES SUB-TOTAL	\$94,600	\$95,525	\$62,245	\$1,500	\$4,950	\$154,875	\$6,100	\$27,050
CITY ADMINISTRATION	\$2,461	\$2,438	\$2,381	\$0	\$8,396	\$83,856	\$4,819	\$20,610
CONSULTING SERVICES	6,500	1,500	1,500	0	1,500	6,500	1,000	1,500
ADMINISTRATION SUB-TOTAL	\$8,961	\$3,938	\$3,881	\$0	\$9,896	\$90,356	\$5,819	\$22,110
MAINTENANCE STAFF SALARY AND BENEFITS	\$2,726	\$4,843	\$7,837	\$0	\$9,605	\$203,497	\$6,828	\$45,312
CONTRACT SERVICES	18,525	126,450	80,925	85	52,150	529,650	1,525	23,775
GROUNDS MAINTENANCE	4,050	5,000	2,100	0	12,350	12,000	0	950
IRRIGATION MAINTENANCE	8,580	19,600	10,000	100	5,340	30,000	1,500	3,500
INFRASTRUCTURE REPAIRS	0	4,000	0	0	5,000	12,000	0	200
VEHICLES AND EQUIPMENT	0	0	100	0	7,300	16,500	0	0
TOOLS AND SMALL EQUIPMENT	0	100	0	0	2,000	7,500	0	0
VANDALISM/ACCIDENTS	5,000	10,000	15,000	0	15,000	50,000	500	500
MAINTENANCE SUB-TOTAL	\$38,881	\$169,993	\$115,962	\$185	\$108,745	\$861,147	\$10,353	\$74,237
CITY EXPENDITURE BUDGET SUB-TOTAL	\$142,442	\$269,456	\$182,088	\$1,685	\$123,591	\$1,106,378	\$22,272	\$123,397
COUNTY FEES	\$1,874	\$568	\$730	\$541	\$374	\$2,089	\$131	\$449
DEFERRED MAINTENANCE	53,392	106,207	71,283	674	45,513	406,409	6,581	40,515
LMAD EXPENDITURE SUB-TOTAL	\$197,709	\$376,231	\$254,101	\$2,900	\$169,566	\$1,514,876	\$28,984	\$164,360
RESERVE COLLECTION/CONTRIBUTION	(22,786)	(97,774)	(78,639)	56	(3,256)	(742,710)	3,100	(53,100)
BALANCE TO LEVY	\$174,923	\$278,458	\$175,462	\$2,955	\$166,309	\$772,166	\$32,084	\$111,261
FUND BALANCE								
ESTIMATED BEGINNING OPERATING FUND BALANCE July 1, 2024	\$121,640	\$285,889	\$205,689	\$1,394	\$88,039	\$1,500,148	\$11,392	\$135,280
COLLECTIONS (CONTRIBUTIONS)	(22,786)	(97,774)	(78,639)	56	(3,256)	(742,710)	3,100	(53,100)
ESTIMATED ENDING OPERATING FUND BALANCE June 30, 2025	\$98,854	\$188,116	\$127,050	\$1,450	\$84,783	\$757,438	\$14,492	\$82,180
ESTIMATED BEGINNING CIP FUND BALANCE JULY 1, 2024	\$9,933	\$179,936	\$226,891	\$7,357	\$1,695,759	\$2,265,244	\$32,438	\$249,928
FY 2024/2025 BUDGETED CIP EXPENDITURES	0	0	(50,000)	0	0	(128,000)	0	0
CONTINGENCY INFRASTRUCTURE REPLACEMENT	(1,500)	(8,997)	(11,345)	(1,500)	(84,788)	(113,262)	(1,622)	(12,496)
ESTIMATED ENDING CIP BALANCE JUNE 30, 2025	\$8,433	\$170,939	\$165,546	\$5,857	\$1,610,971	\$2,023,982	\$30,816	\$237,432
FY 2024/25 ASSESSMENT	\$174,923	\$278,458	\$175,462	\$2,955	\$166,309	\$772,166	\$32,084	\$111,261
Equivalent Benefit Units-Built	6,215	1,890	2,431	1,665	1,172	5,325	303	668
Equivalent Benefit Unit-Not Built	33	4	2	137	73	1,638	133	827
FY 2024/25 Assessment Rate	\$28.14	\$147.33	\$69.38	\$1.64	\$141.84	\$144.70	\$105.45	\$165.32
FY 2024/25 Assessment Rate Not Built	N/A	N/A	Varies	\$1.64	\$1.00	\$1.00	\$1.00	\$1.00
Max. Allowable Assessment per Benefit Unit	\$28.14	\$147.33	\$69.38	\$1.64	\$162.61	\$173.48	\$126.42	\$198.21
Max. Allowable Assessment per Benefit Unit-Not Build Out	\$1.00	\$1.00	Varies	\$1.64	\$1.00	\$1.00	\$1.00	\$1.00

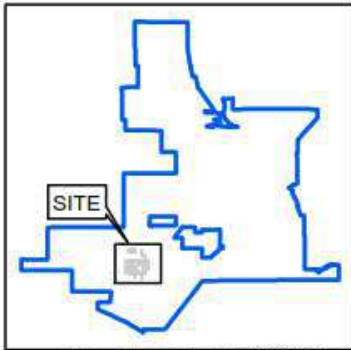
V. DISTRICT BOUNDARY MAPS

CITY OF VICTORVILLE LANDSCAPE MAINTENANCE ASSESSMENT DISTRICT NO. 1 (CITYWIDE)



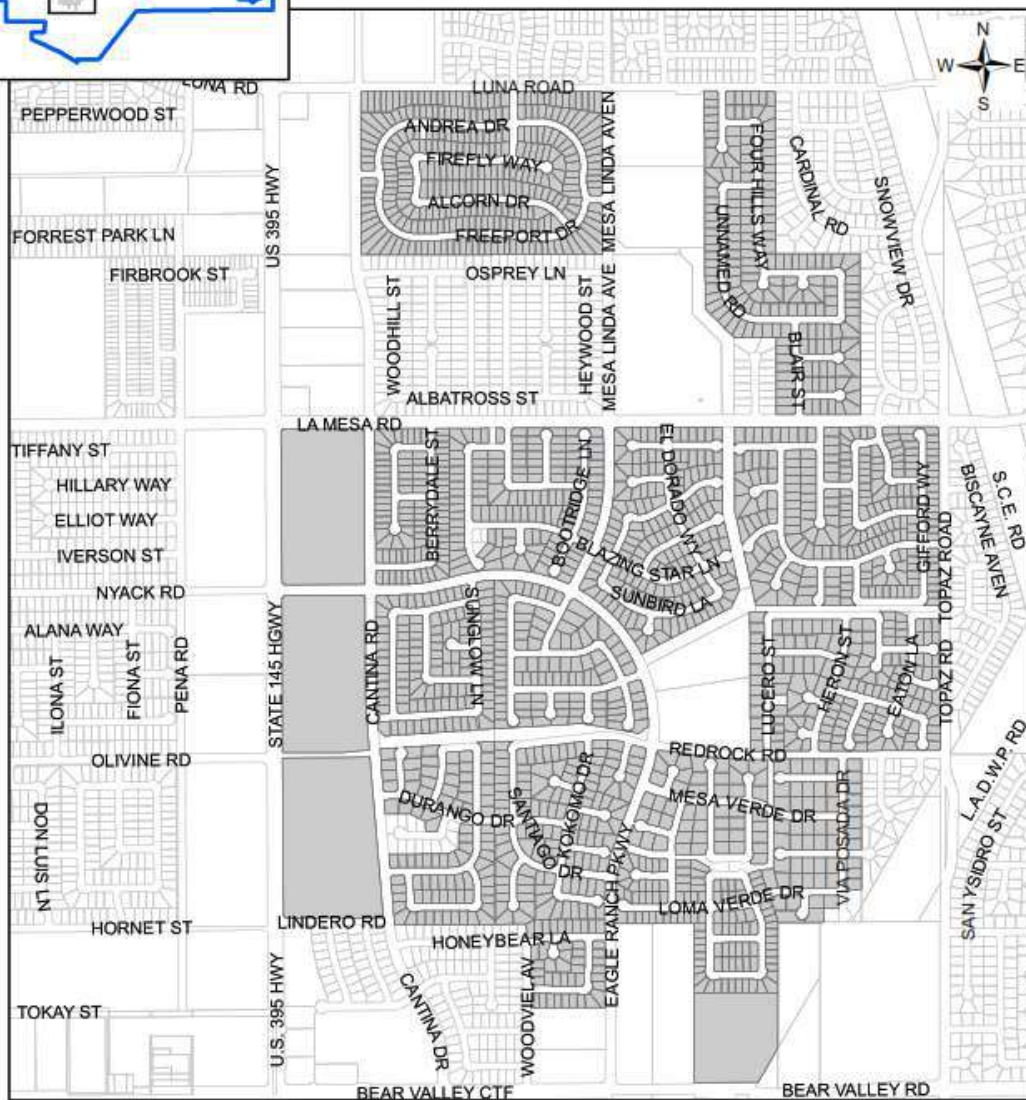
CITY OF VICTORVILLE LANDSCAPE MAINTENANCE ASSESSMENT DISTRICT NO. 2 (EAGLE RANCH)

VICINITY MAP



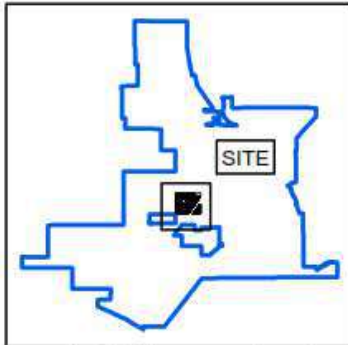
Legend

- LMAD NO. 2 Parcels
- City of Victorville





CITY OF VICTORVILLE LANDSCAPE MAINTENANCE ASSESSMENT DISTRICT NO. 3 (BRENTWOOD)

VICINITY MAP



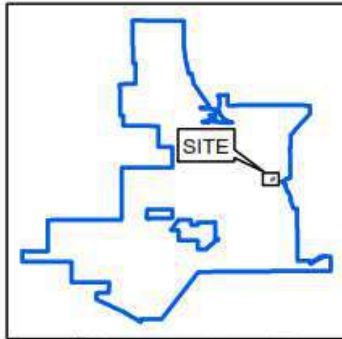
Legend

-  LMAD No. 3 Parcels
-  City of Victorville





CITY OF VICTORVILLE LANDSCAPE MAINTENANCE ASSESSMENT DISTRICT NO. 4 (OLD TOWN)

VICINITY MAP



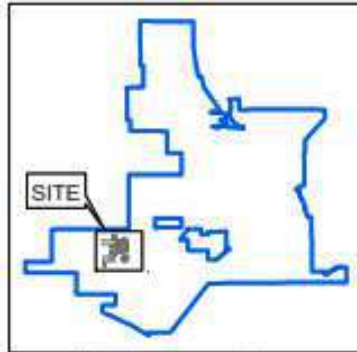
Legend

-  LMAD No. 4 Parcels
-  City of Victorville





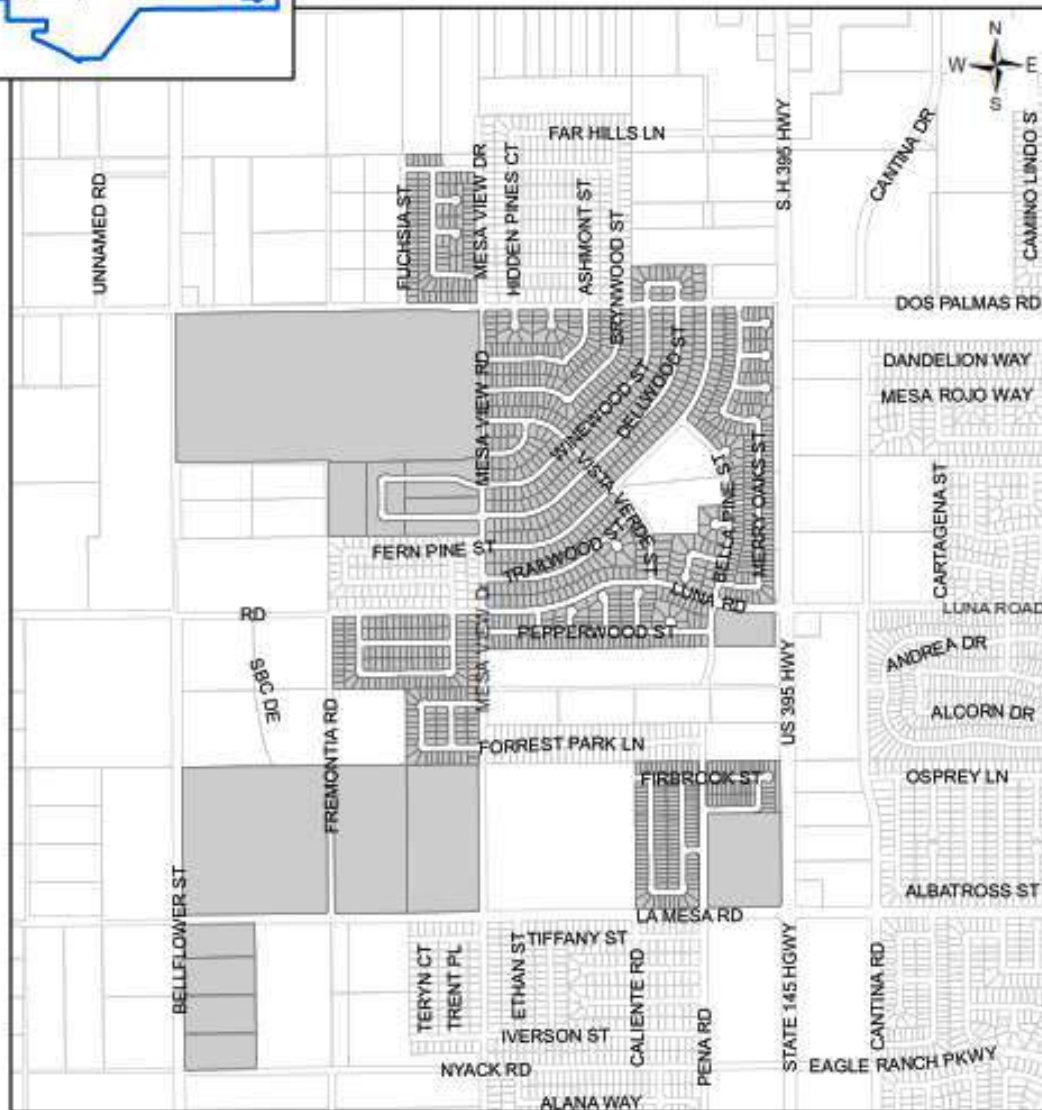
CITY OF VICTORVILLE LANDSCAPE MAINTENANCE ASSESSMENT DISTRICT NO. 5 (VISTA VERDE)

VICINITY MAP



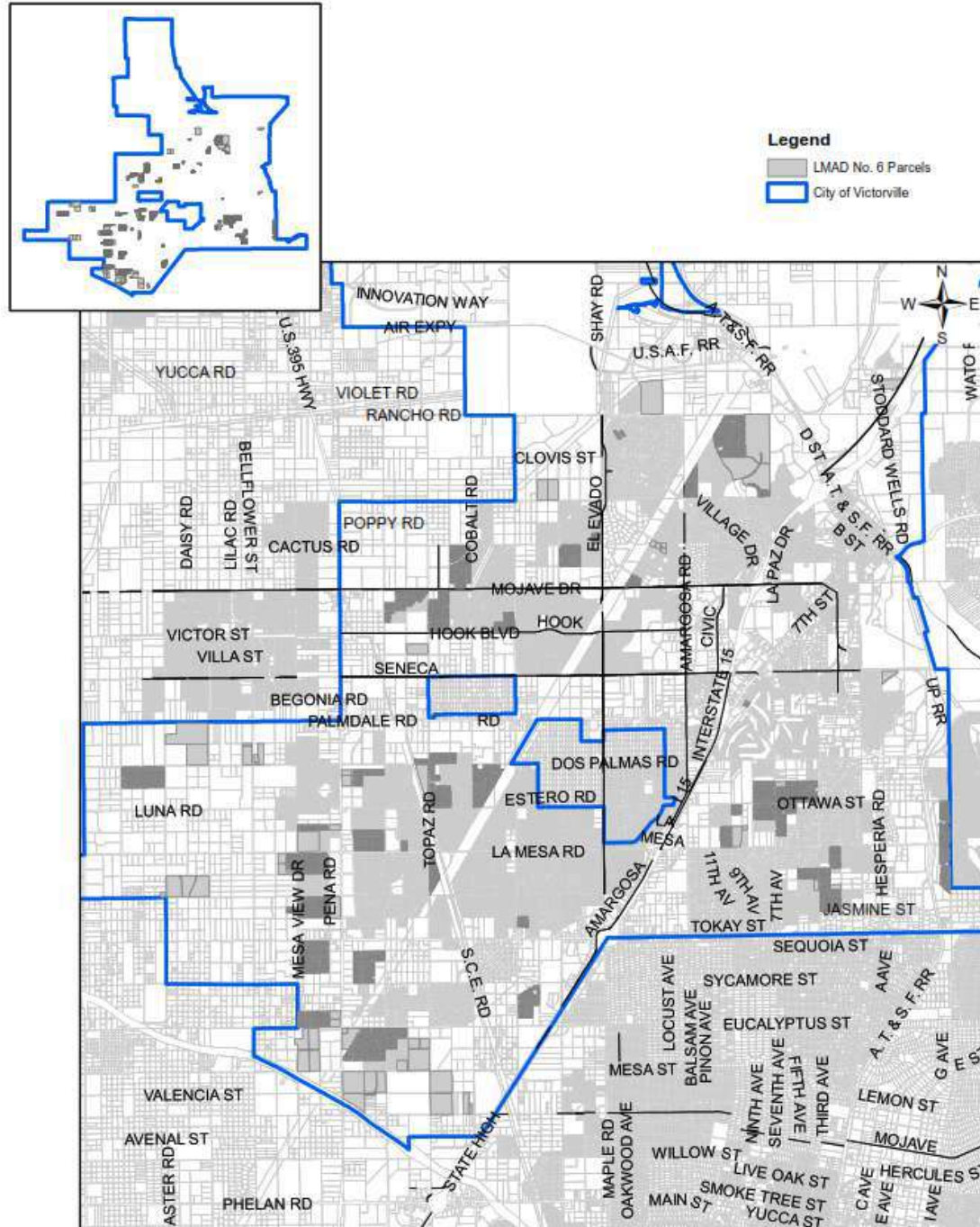
Legend

-  LMAD No. 5 Parcels
-  City of Victorville



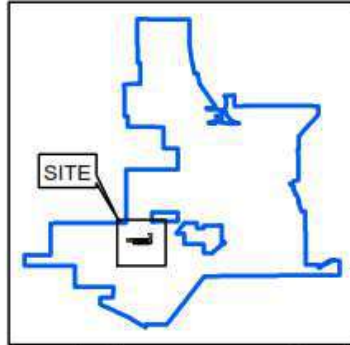
CITY OF VICTORVILLE LANDSCAPE MAINTENANCE ASSESSMENT DISTRICT NO. 6 (CITY WIDE II)

VICINITY MAP



CITY OF VICTORVILLE LANDSCAPE MAINTENANCE ASSESSMENT DISTRICT NO. 7 (TALON RANCH)

VICINITY MAP



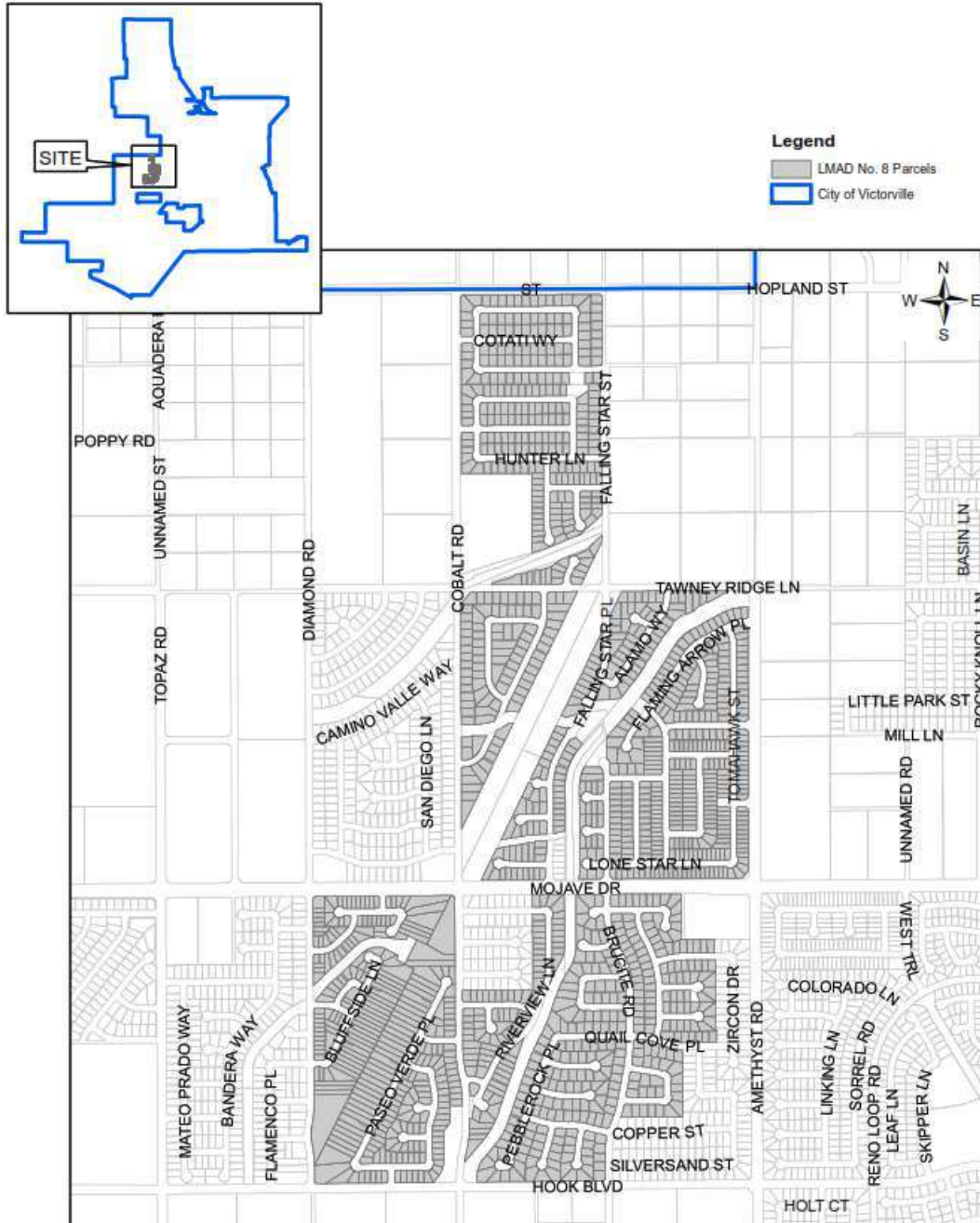
Legend

- LMAD No. 7 Parcels
- City of Victorville



CITY OF VICTORVILLE LANDSCAPE MAINTENANCE ASSESSMENT DISTRICT NO. 8 (WEST CREEK)

VICINITY MAP



VI. ASSESSMENT ROLL

The proposed assessment amounts for fiscal year 2024/2025 for the Districts are hereby incorporated in this report. Parcel identification, for each lot or parcel identification for each lot or parcel within the District shall be the Assessor Parcel Numbers as shown on the San Bernardino County Assessor's map.

The listing of parcels and the amount of assessment to be levied shall be submitted to the County Auditor/Controller and included on the property tax roll for each parcel in fiscal year 2024/2025.

If any parcel submitted for assessment is identified by the County Auditor/Controller to be an invalid parcel number for the current fiscal year, a corrected parcel number and/or new parcel numbers will be identified and resubmitted to the County Auditor/Controller. The assessment amount to be levied and collected for the resubmitted parcel or parcels shall be based on the method of apportionment and assessment rate approved in this Report. Therefore, if a single parcel has changed to multiple parcels, the assessment amount applied to each of the new parcels shall be recalculated and applied according to the approved method of apportionment and assessment rate.

City of Victorville
Landscape Maintenance Assessment District No. 1 (City-Wide)
Fiscal Year 2024/2025
Preliminary Assessment Roll
(Sorted By APN)

APN	TRACT	LAND USE	EBU	MAXIMUM ASSESSMENT	CHARGE
0394-481-01-0000	14417-1	SFR	1.00	\$28.14	\$28.14
0394-481-02-0000	14417-1	SFR	1.00	28.14	28.14
0394-481-03-0000	14417-1	SFR	1.00	28.14	28.14
0394-481-04-0000	14417-1	SFR	1.00	28.14	28.14
0394-481-05-0000	14417-1	SFR	1.00	28.14	28.14
0394-481-06-0000	14417-1	SFR	1.00	28.14	28.14
0394-481-07-0000	14417-1	SFR	1.00	28.14	28.14
0394-481-08-0000	14417-1	SFR	1.00	28.14	28.14
0394-481-09-0000	14417-1	SFR	1.00	28.14	28.14
0394-481-10-0000	14417-1	SFR	1.00	28.14	28.14
0394-481-11-0000	14417-1	SFR	1.00	28.14	28.14
0394-481-12-0000	14417-1	SFR	1.00	28.14	28.14
0394-481-13-0000	14417-1	SFR	1.00	28.14	28.14
0394-481-14-0000	14417-1	SFR	1.00	28.14	28.14
0394-481-15-0000	14417-1	SFR	1.00	28.14	28.14
0394-481-16-0000	14417-1	SFR	1.00	28.14	28.14
0394-481-17-0000	14417-1	SFR	1.00	28.14	28.14
0394-481-18-0000	14417-1	SFR	1.00	28.14	28.14
0394-481-19-0000	14417-1	SFR	1.00	28.14	28.14
0394-481-20-0000	14417-1	SFR	1.00	28.14	28.14
0394-481-21-0000	14417-1	SFR	1.00	28.14	28.14
0394-481-22-0000	14417-1	SFR	1.00	28.14	28.14
0394-481-23-0000	14417-1	SFR	1.00	28.14	28.14
0394-481-24-0000	14417-1	SFR	1.00	28.14	28.14
0394-481-25-0000	14417-1	SFR	1.00	28.14	28.14
0394-481-26-0000	14417-1	SFR	1.00	28.14	28.14
0394-481-27-0000	14417-1	SFR	1.00	28.14	28.14
0394-481-28-0000	14417-1	SFR	1.00	28.14	28.14
0394-481-29-0000	14417-1	SFR	1.00	28.14	28.14
0394-481-30-0000	14417-1	SFR	1.00	28.14	28.14
0394-481-31-0000	14417-1	SFR	1.00	28.14	28.14
0394-481-32-0000	14417-1	SFR	1.00	28.14	28.14
0394-481-33-0000	14417-1	SFR	1.00	28.14	28.14
0394-481-34-0000	14417-1	SFR	1.00	28.14	28.14
0394-481-35-0000	14417-1	SFR	1.00	28.14	28.14
0394-481-36-0000	14417-1	SFR	1.00	28.14	28.14
0394-481-37-0000	14417-1	SFR	1.00	28.14	28.14
0394-481-38-0000	14417-1	SFR	1.00	28.14	28.14
0394-481-39-0000	14417-1	SFR	1.00	28.14	28.14
0394-481-40-0000	14417-1	SFR	1.00	28.14	28.14
0394-481-41-0000	14417-1	SFR	1.00	28.14	28.14
0394-481-42-0000	14417-1	SFR	1.00	28.14	28.14
0394-481-43-0000	14417-1	SFR	1.00	28.14	28.14
0394-481-44-0000	14417-2	SFR	1.00	28.14	28.14
0394-481-45-0000	14417-2	SFR	1.00	28.14	28.14
0394-481-46-0000	14417-2	SFR	1.00	28.14	28.14
0394-481-47-0000	14417-2	SFR	1.00	28.14	28.14
0394-481-48-0000	14417-2	SFR	1.00	28.14	28.14
0394-481-49-0000	14417-2	SFR	1.00	28.14	28.14
0394-481-50-0000	14417-2	SFR	1.00	28.14	28.14
0394-481-51-0000	14417-2	SFR	1.00	28.14	28.14
0394-481-52-0000	14417-2	SFR	1.00	28.14	28.14
0394-481-53-0000	14417-2	SFR	1.00	28.14	28.14
0394-481-54-0000	14417-2	SFR	1.00	28.14	28.14
0394-481-55-0000	14417-2	SFR	1.00	28.14	28.14

City of Victorville
Landscape Maintenance Assessment District No. 1 (City-Wide)
Fiscal Year 2024/2025
Preliminary Assessment Roll
(Sorted By APN)

APN	TRACT	LAND USE	EBU	MAXIMUM ASSESSMENT	CHARGE
0394-481-56-0000	14417-2	SFR	1.00	28.14	28.14
0394-481-57-0000	14417-2	SFR	1.00	28.14	28.14
0394-481-58-0000	14417-2	SFR	1.00	28.14	28.14
0394-481-59-0000	14417-2	SFR	1.00	28.14	28.14
0394-481-60-0000	14417-2	SFR	1.00	28.14	28.14
0394-481-61-0000	14417-2	SFR	1.00	28.14	28.14
0394-481-62-0000	14417-2	SFR	1.00	28.14	28.14
0394-481-63-0000	14417-2	SFR	1.00	28.14	28.14
0394-481-64-0000	14417-2	SFR	1.00	28.14	28.14
0394-481-65-0000	14417-2	SFR	1.00	28.14	28.14
0394-481-66-0000	14417-2	SFR	1.00	28.14	28.14
0394-481-67-0000	14417-2	SFR	1.00	28.14	28.14
0394-481-68-0000	14417-2	SFR	1.00	28.14	28.14
0394-481-69-0000	14417-2	SFR	1.00	28.14	28.14
0394-481-70-0000	14417-2	SFR	1.00	28.14	28.14
0394-481-71-0000	14417-2	SFR	1.00	28.14	28.14
0394-481-72-0000	14417-2	SFR	1.00	28.14	28.14
0394-481-73-0000	14417-2	SFR	1.00	28.14	28.14
0394-481-74-0000	14417-2	SFR	1.00	28.14	28.14
0394-481-75-0000	14417-2	SFR	1.00	28.14	28.14
0394-481-76-0000	14417-2	SFR	1.00	28.14	28.14
0394-481-77-0000	14417-2	SFR	1.00	28.14	28.14
0394-481-78-0000	14417-2	SFR	1.00	28.14	28.14
0394-481-79-0000	14417-2	SFR	1.00	28.14	28.14
0394-481-80-0000	14417-2	SFR	1.00	28.14	28.14
0394-481-81-0000	14417-2	SFR	1.00	28.14	28.14
0394-481-82-0000	14417-4	SFR	1.00	28.14	28.14
0394-481-83-0000	14417-4	SFR	1.00	28.14	28.14
0394-481-84-0000	14417-4	SFR	1.00	28.14	28.14
0394-481-85-0000	14417-4	SFR	1.00	28.14	28.14
0394-481-86-0000	14417-4	SFR	1.00	28.14	28.14
0394-481-87-0000	14417-4	SFR	1.00	28.14	28.14
0394-481-88-0000	14417-4	SFR	1.00	28.14	28.14
0394-481-89-0000	14417-4	SFR	1.00	28.14	28.14
0394-481-90-0000	14417-4	SFR	1.00	28.14	28.14
0394-481-91-0000	14417-4	SFR	1.00	28.14	28.14
0394-481-92-0000	14417-4	SFR	1.00	28.14	28.14
0394-481-93-0000	14417-4	SFR	1.00	28.14	28.14
0394-481-94-0000	14417-4	SFR	1.00	28.14	28.14
0394-481-95-0000	14417-4	SFR	1.00	28.14	28.14
0394-491-01-0000	14417-3	SFR	1.00	28.14	28.14
0394-491-02-0000	14417-3	SFR	1.00	28.14	28.14
0394-491-03-0000	14417-3	SFR	1.00	28.14	28.14
0394-491-04-0000	14417-3	SFR	1.00	28.14	28.14
0394-491-05-0000	14417-3	SFR	1.00	28.14	28.14
0394-491-06-0000	14417-3	SFR	1.00	28.14	28.14
0394-491-07-0000	14417-3	SFR	1.00	28.14	28.14
0394-491-08-0000	14417-3	SFR	1.00	28.14	28.14
0394-491-09-0000	14417-3	SFR	1.00	28.14	28.14
0394-491-10-0000	14417-3	SFR	1.00	28.14	28.14
0394-491-11-0000	14417-3	SFR	1.00	28.14	28.14
0394-491-12-0000	14417-3	SFR	1.00	28.14	28.14
0394-491-13-0000	14417-3	SFR	1.00	28.14	28.14
0394-491-14-0000	14417-3	SFR	1.00	28.14	28.14
0394-491-15-0000	14417-3	SFR	1.00	28.14	28.14

City of Victorville
Landscape Maintenance Assessment District No. 1 (City-Wide)
Fiscal Year 2024/2025
Preliminary Assessment Roll
(Sorted By APN)

APN	TRACT	LAND USE	EBU	MAXIMUM ASSESSMENT	CHARGE
0394-491-16-0000	14417-3	SFR	1.00	28.14	28.14
0394-491-17-0000	14417-3	SFR	1.00	28.14	28.14
0394-491-18-0000	14417-3	SFR	1.00	28.14	28.14
0394-491-19-0000	14417-3	SFR	1.00	28.14	28.14
0394-491-20-0000	14417-3	SFR	1.00	28.14	28.14
0394-491-21-0000	14417-3	SFR	1.00	28.14	28.14
0394-491-22-0000	14417-3	SFR	1.00	28.14	28.14
0394-491-23-0000	14417-3	SFR	1.00	28.14	28.14
0394-491-24-0000	14417-3	SFR	1.00	28.14	28.14
0394-491-25-0000	14417-3	SFR	1.00	28.14	28.14
0394-491-26-0000	14417-3	SFR	1.00	28.14	28.14
0394-491-27-0000	14417-3	SFR	1.00	28.14	28.14
0394-491-28-0000	14417-3	SFR	1.00	28.14	28.14
0394-491-29-0000	14417-3	SFR	1.00	28.14	28.14
0394-491-30-0000	14417-3	SFR	1.00	28.14	28.14
0394-491-31-0000	14417-3	SFR	1.00	28.14	28.14
0394-491-32-0000	14417-3	SFR	1.00	28.14	28.14
0394-491-33-0000	14417-3	SFR	1.00	28.14	28.14
0394-491-34-0000	14417-3	SFR	1.00	28.14	28.14
0394-491-35-0000	14417-3	SFR	1.00	28.14	28.14
0394-491-36-0000	14417-3	SFR	1.00	28.14	28.14
0394-491-37-0000	14417-3	SFR	1.00	28.14	28.14
0394-491-38-0000	14417-3	SFR	1.00	28.14	28.14
0394-491-39-0000	14417-3	SFR	1.00	28.14	28.14
0394-491-40-0000	14417-4	SFR	1.00	28.14	28.14
0394-491-41-0000	14417-4	SFR	1.00	28.14	28.14
0394-491-42-0000	14417-4	SFR	1.00	28.14	28.14
0394-491-43-0000	14417-4	SFR	1.00	28.14	28.14
0394-491-44-0000	14417-4	SFR	1.00	28.14	28.14
0394-491-45-0000	14417-4	SFR	1.00	28.14	28.14
0394-491-46-0000	14417-4	SFR	1.00	28.14	28.14
0394-491-47-0000	14417-4	SFR	1.00	28.14	28.14
0394-491-48-0000	14417-4	SFR	1.00	28.14	28.14
0394-491-49-0000	14417-4	SFR	1.00	28.14	28.14
0394-491-50-0000	14417-4	SFR	1.00	28.14	28.14
0394-491-51-0000	14417-4	SFR	1.00	28.14	28.14
0394-491-52-0000	14417-4	SFR	1.00	28.14	28.14
0394-491-53-0000	14417-4	SFR	1.00	28.14	28.14
0394-491-54-0000	14417-4	SFR	1.00	28.14	28.14
0394-491-55-0000	14417-4	SFR	1.00	28.14	28.14
0394-491-56-0000	14417-4	SFR	1.00	28.14	28.14
0394-491-57-0000	14417-4	SFR	1.00	28.14	28.14
0394-491-58-0000	14417-4	SFR	1.00	28.14	28.14
0394-491-59-0000	14417-4	SFR	1.00	28.14	28.14
0394-491-60-0000	14417-4	SFR	1.00	28.14	28.14
0394-491-61-0000	14417-4	SFR	1.00	28.14	28.14
0394-491-62-0000	14417-4	SFR	1.00	28.14	28.14
0394-491-63-0000	14417-4	SFR	1.00	28.14	28.14
0394-491-64-0000	14417-4	SFR	1.00	28.14	28.14
0394-491-65-0000	14417-4	SFR	1.00	28.14	28.14
0395-431-01-0000	12534-1	SFR	1.00	28.14	28.14
0395-431-02-0000	12534-1	SFR	1.00	28.14	28.14
0395-431-03-0000	12534-1	SFR	1.00	28.14	28.14
0395-431-04-0000	12534-1	SFR	1.00	28.14	28.14
0395-431-05-0000	12534-1	SFR	1.00	28.14	28.14

City of Victorville
Landscape Maintenance Assessment District No. 1 (City-Wide)
Fiscal Year 2024/2025
Preliminary Assessment Roll
(Sorted By APN)

APN	TRACT	LAND USE	EBU	MAXIMUM ASSESSMENT	CHARGE
0395-431-06-0000	12534-1	SFR	1.00	28.14	28.14
0395-431-07-0000	12534-1	SFR	1.00	28.14	28.14
0395-431-08-0000	12534-1	SFR	1.00	28.14	28.14
0395-431-09-0000	12534-1	SFR	1.00	28.14	28.14
0395-431-10-0000	12534-1	SFR	1.00	28.14	28.14
0395-431-11-0000	12534-1	SFR	1.00	28.14	28.14
0395-431-12-0000	12534-1	SFR	1.00	28.14	28.14
0395-431-13-0000	12534-1	SFR	1.00	28.14	28.14
0395-431-14-0000	12534-1	SFR	1.00	28.14	28.14
0395-431-15-0000	12534-1	SFR	1.00	28.14	28.14
0395-431-16-0000	12534-1	SFR	1.00	28.14	28.14
0395-431-17-0000	12534-1	SFR	1.00	28.14	28.14
0395-431-18-0000	12534-1	SFR	1.00	28.14	28.14
0395-431-19-0000	12534-1	SFR	1.00	28.14	28.14
0395-431-20-0000	12534-1	SFR	1.00	28.14	28.14
0395-431-21-0000	12534-1	SFR	1.00	28.14	28.14
0395-431-22-0000	12534-1	SFR	1.00	28.14	28.14
0395-431-23-0000	12534-1	SFR	1.00	28.14	28.14
0395-431-24-0000	12534-1	SFR	1.00	28.14	28.14
0395-431-25-0000	12534-1	SFR	1.00	28.14	28.14
0395-431-27-0000	12534-1	SFR	1.00	28.14	28.14
0395-431-28-0000	12534-1	SFR	1.00	28.14	28.14
0395-431-29-0000	12534-1	SFR	1.00	28.14	28.14
0395-431-30-0000	12534-1	SFR	1.00	28.14	28.14
0395-431-31-0000	12534-1	SFR	1.00	28.14	28.14
0395-431-32-0000		SFR	1.00	28.14	28.14
0395-431-33-0000	12534-3	SFR	1.00	28.14	28.14
0395-431-34-0000	12534-3	SFR	1.00	28.14	28.14
0395-431-35-0000	12534-3	SFR	1.00	28.14	28.14
0395-431-36-0000	12534-3	SFR	1.00	28.14	28.14
0395-431-37-0000	12534-3	SFR	1.00	28.14	28.14
0395-431-38-0000	12534-3	SFR	1.00	28.14	28.14
0395-431-39-0000	12534-3	SFR	1.00	28.14	28.14
0395-431-40-0000	12534-3	SFR	1.00	28.14	28.14
0395-431-41-0000	12534-3	SFR	1.00	28.14	28.14
0395-431-42-0000	12534-3	SFR	1.00	28.14	28.14
0395-431-43-0000	12534-3	SFR	1.00	28.14	28.14
0395-431-44-0000	12534-3	SFR	1.00	28.14	28.14
0395-431-45-0000	12534-3	SFR	1.00	28.14	28.14
0395-431-46-0000	12534-3	SFR	1.00	28.14	28.14
0395-431-47-0000	12534-3	SFR	1.00	28.14	28.14
0395-431-48-0000	12534-3	SFR	1.00	28.14	28.14
0395-431-49-0000	12534-3	SFR	1.00	28.14	28.14
0395-441-01-0000	12534-1	SFR	1.00	28.14	28.14
0395-441-02-0000	12534-1	SFR	1.00	28.14	28.14
0395-441-03-0000	12534-1	SFR	1.00	28.14	28.14
0395-441-04-0000	12534-1	SFR	1.00	28.14	28.14
0395-441-05-0000	12534-1	SFR	1.00	28.14	28.14
0395-441-06-0000	12534-1	SFR	1.00	28.14	28.14
0395-441-07-0000	12534-1	SFR	1.00	28.14	28.14
0395-441-08-0000	12534-1	SFR	1.00	28.14	28.14
0395-441-09-0000	12534-1	SFR	1.00	28.14	28.14
0395-441-10-0000	12534-1	SFR	1.00	28.14	28.14
0395-441-11-0000	12534-1	SFR	1.00	28.14	28.14
0395-441-12-0000	12534-1	SFR	1.00	28.14	28.14

City of Victorville
Landscape Maintenance Assessment District No. 1 (City-Wide)
Fiscal Year 2024/2025
Preliminary Assessment Roll
(Sorted By APN)

APN	TRACT	LAND USE	EBU	MAXIMUM ASSESSMENT	CHARGE
0395-441-13-0000	12534-1	SFR	1.00	28.14	28.14
0395-441-14-0000	12534-1	SFR	1.00	28.14	28.14
0395-441-15-0000	12534-1	SFR	1.00	28.14	28.14
0395-441-16-0000	12534-1	SFR	1.00	28.14	28.14
0395-441-17-0000	12534-1	SFR	1.00	28.14	28.14
0395-441-19-0000	12534-2	SFR	1.00	28.14	28.14
0395-441-20-0000	12534-2	SFR	1.00	28.14	28.14
0395-441-21-0000	12534-2	SFR	1.00	28.14	28.14
0395-441-22-0000	12534-2	SFR	1.00	28.14	28.14
0395-441-23-0000	12534-2	SFR	1.00	28.14	28.14
0395-441-24-0000	12534-2	SFR	1.00	28.14	28.14
0395-441-25-0000	12534-2	SFR	1.00	28.14	28.14
0395-441-26-0000	12534-2	SFR	1.00	28.14	28.14
0395-441-27-0000	12534-2	SFR	1.00	28.14	28.14
0395-441-28-0000	12534-2	SFR	1.00	28.14	28.14
0395-441-29-0000	12534-2	SFR	1.00	28.14	28.14
0395-441-30-0000	12534-2	SFR	1.00	28.14	28.14
0395-441-31-0000	12534-2	SFR	1.00	28.14	28.14
0395-441-32-0000	12534-2	SFR	1.00	28.14	28.14
0395-441-33-0000	12534-3	SFR	1.00	28.14	28.14
0395-441-34-0000	12534-3	SFR	1.00	28.14	28.14
0395-441-35-0000	12534-3	SFR	1.00	28.14	28.14
0395-441-36-0000	12534-3	SFR	1.00	28.14	28.14
0395-441-37-0000	12534-3	SFR	1.00	28.14	28.14
0395-441-38-0000	12534-3	SFR	1.00	28.14	28.14
0395-441-39-0000	12534-3	SFR	1.00	28.14	28.14
0395-471-01-0000	12534-2	SFR	1.00	28.14	28.14
0395-471-02-0000	12534-2	SFR	1.00	28.14	28.14
0395-471-03-0000	12534-2	SFR	1.00	28.14	28.14
0395-471-04-0000	12534-2	SFR	1.00	28.14	28.14
0395-471-05-0000	12534-2	SFR	1.00	28.14	28.14
0395-471-06-0000	12534-2	SFR	1.00	28.14	28.14
0395-471-07-0000	12534-2	SFR	1.00	28.14	28.14
0395-471-08-0000	12534-2	SFR	1.00	28.14	28.14
0395-471-09-0000	12534-2	SFR	1.00	28.14	28.14
0395-471-10-0000	12534-2	SFR	1.00	28.14	28.14
0395-471-11-0000	12534-2	SFR	1.00	28.14	28.14
0395-471-12-0000	12534-2	SFR	1.00	28.14	28.14
0395-471-13-0000	12534-2	SFR	1.00	28.14	28.14
0395-471-14-0000	12534-2	SFR	1.00	28.14	28.14
0395-471-15-0000	12534-2	SFR	1.00	28.14	28.14
0395-471-16-0000	12534-2	SFR	1.00	28.14	28.14
0395-471-17-0000	12534-2	SFR	1.00	28.14	28.14
0395-471-18-0000	12534-3	SFR	1.00	28.14	28.14
0395-471-19-0000	12534-3	SFR	1.00	28.14	28.14
0395-471-20-0000	12534-3	SFR	1.00	28.14	28.14
0395-471-21-0000	12534-3	SFR	1.00	28.14	28.14
0395-471-22-0000	12534-3	SFR	1.00	28.14	28.14
0395-471-23-0000	12534-3	SFR	1.00	28.14	28.14
0395-471-24-0000	12534-3	SFR	1.00	28.14	28.14
0395-471-25-0000	12534-3	SFR	1.00	28.14	28.14
0395-471-26-0000	12534-3	SFR	1.00	28.14	28.14
0395-471-27-0000	12534-3	SFR	1.00	28.14	28.14
0395-471-28-0000	12534-3	SFR	1.00	28.14	28.14
0395-471-29-0000	12534-3	SFR	1.00	28.14	28.14

City of Victorville
Landscape Maintenance Assessment District No. 1 (City-Wide)
Fiscal Year 2024/2025
Preliminary Assessment Roll
(Sorted By APN)

APN	TRACT	LAND USE	EBU	MAXIMUM ASSESSMENT	CHARGE
0395-471-30-0000	12534-3	SFR	1.00	28.14	28.14
0395-471-31-0000	12534-3	SFR	1.00	28.14	28.14
0395-471-32-0000	12534-3	SFR	1.00	28.14	28.14
0395-471-33-0000	12534-3	SFR	1.00	28.14	28.14
0395-471-34-0000	12534-3	SFR	1.00	28.14	28.14
0395-471-35-0000	12534-3	SFR	1.00	28.14	28.14
0395-471-36-0000	12534-3	SFR	1.00	28.14	28.14
0395-471-37-0000	12534-3	SFR	1.00	28.14	28.14
0395-471-38-0000	12534-3	SFR	1.00	28.14	28.14
0395-471-39-0000	12534-3	SFR	1.00	28.14	28.14
0395-471-40-0000	12534-3	SFR	1.00	28.14	28.14
0395-471-41-0000	12534-3	SFR	1.00	28.14	28.14
0395-471-42-0000	12534-3	SFR	1.00	28.14	28.14
0395-471-43-0000	12534-3	SFR	1.00	28.14	28.14
0395-471-44-0000	12534-3	SFR	1.00	28.14	28.14
0395-471-45-0000	12534-3	SFR	1.00	28.14	28.14
0395-471-46-0000	12534-3	SFR	1.00	28.14	28.14
0395-471-47-0000	12534-3	SFR	1.00	28.14	28.14
0395-641-01-0000	13908-1	SFR	1.00	28.14	28.14
0395-641-02-0000	13908-1	SFR	1.00	28.14	28.14
0395-641-03-0000	13908-1	SFR	1.00	28.14	28.14
0395-641-04-0000	13908-1	SFR	1.00	28.14	28.14
0395-641-05-0000	13908-1	SFR	1.00	28.14	28.14
0395-641-06-0000	13908-1	SFR	1.00	28.14	28.14
0395-641-07-0000	13908-1	SFR	1.00	28.14	28.14
0395-641-08-0000	13908-1	SFR	1.00	28.14	28.14
0395-641-09-0000	13908-1	SFR	1.00	28.14	28.14
0395-641-10-0000	13908-1	SFR	1.00	28.14	28.14
0395-641-11-0000	13908-1	SFR	1.00	28.14	28.14
0395-641-12-0000	13908-1	SFR	1.00	28.14	28.14
0395-641-13-0000	13908-1	SFR	1.00	28.14	28.14
0395-641-14-0000	13908-1	SFR	1.00	28.14	28.14
0395-641-15-0000	13908-1	SFR	1.00	28.14	28.14
0395-641-16-0000	13908-1	SFR	1.00	28.14	28.14
0395-641-17-0000	13908-1	SFR	1.00	28.14	28.14
0395-641-18-0000	13908-1	SFR	1.00	28.14	28.14
0395-641-19-0000	13908-1	SFR	1.00	28.14	28.14
0395-641-20-0000	13908-1	SFR	1.00	28.14	28.14
0395-641-21-0000	13908-1	SFR	1.00	28.14	28.14
0395-641-22-0000	13908-1	SFR	1.00	28.14	28.14
0395-641-23-0000	13908-1	SFR	1.00	28.14	28.14
0395-641-24-0000	13908-1	SFR	1.00	28.14	28.14
0395-641-25-0000	13908-1	SFR	1.00	28.14	28.14
0395-641-26-0000	13908-1	SFR	1.00	28.14	28.14
0395-641-27-0000	13908-1	SFR	1.00	28.14	28.14
0395-641-28-0000	13908-1	SFR	1.00	28.14	28.14
0395-641-29-0000	13908-1	SFR	1.00	28.14	28.14
0395-641-30-0000	13908-1	SFR	1.00	28.14	28.14
0395-641-31-0000	13908-1	SFR	1.00	28.14	28.14
0395-641-32-0000	13908-1	SFR	1.00	28.14	28.14
0395-641-33-0000	13908-1	SFR	1.00	28.14	28.14
0395-641-34-0000	13908-1	SFR	1.00	28.14	28.14
0395-641-35-0000	13908-1	SFR	1.00	28.14	28.14
0395-641-36-0000	13908-1	SFR	1.00	28.14	28.14
0395-641-37-0000	13908-1	SFR	1.00	28.14	28.14

City of Victorville
Landscape Maintenance Assessment District No. 1 (City-Wide)
Fiscal Year 2024/2025
Preliminary Assessment Roll
(Sorted By APN)

APN	TRACT	LAND USE	EBU	MAXIMUM ASSESSMENT	CHARGE
0395-641-38-0000	13908-1	SFR	1.00	28.14	28.14
0395-641-39-0000	13908-1	SFR	1.00	28.14	28.14
0395-641-40-0000	13908-1	SFR	1.00	28.14	28.14
0395-641-41-0000	13908-1	SFR	1.00	28.14	28.14
0395-641-42-0000	13908-1	SFR	1.00	28.14	28.14
0395-641-43-0000	13908-1	SFR	1.00	28.14	28.14
0395-641-44-0000	13908-1	SFR	1.00	28.14	28.14
0395-641-45-0000	13908-1	SFR	1.00	28.14	28.14
0395-641-46-0000	13908-1	SFR	1.00	28.14	28.14
0395-641-48-0000		SFR	1.00	28.14	28.14
0395-641-49-0000		SFR	1.00	28.14	28.14
0395-641-50-0000		SFR	1.00	28.14	28.14
0395-641-51-0000		SFR	1.00	28.14	28.14
0395-651-01-0000	13908-2	SFR	1.00	28.14	28.14
0395-651-02-0000	13908-2	SFR	1.00	28.14	28.14
0395-651-03-0000	13908-2	SFR	1.00	28.14	28.14
0395-651-04-0000	13908-2	SFR	1.00	28.14	28.14
0395-651-05-0000	13908-2	SFR	1.00	28.14	28.14
0395-651-06-0000	13908-2	SFR	1.00	28.14	28.14
0395-651-07-0000	13908-2	SFR	1.00	28.14	28.14
0395-651-08-0000	13908-2	SFR	1.00	28.14	28.14
0395-651-09-0000	13908-2	SFR	1.00	28.14	28.14
0395-651-10-0000	13908-2	SFR	1.00	28.14	28.14
0395-651-11-0000	13908-2	SFR	1.00	28.14	28.14
0395-651-12-0000	13908-2	SFR	1.00	28.14	28.14
0395-651-13-0000	13908-2	SFR	1.00	28.14	28.14
0395-651-14-0000	13908-2	SFR	1.00	28.14	28.14
0395-651-15-0000	13908-2	SFR	1.00	28.14	28.14
0395-651-16-0000	13908-2	SFR	1.00	28.14	28.14
0395-651-17-0000	13908-2	SFR	1.00	28.14	28.14
0395-651-18-0000	13908-2	SFR	1.00	28.14	28.14
0395-651-19-0000	13908-2	SFR	1.00	28.14	28.14
0395-651-20-0000	13908-2	SFR	1.00	28.14	28.14
0395-651-21-0000	13908-2	SFR	1.00	28.14	28.14
0395-651-22-0000	13908-2	SFR	1.00	28.14	28.14
0395-651-23-0000	13908-2	SFR	1.00	28.14	28.14
0395-651-24-0000	13908-2	SFR	1.00	28.14	28.14
0395-651-25-0000	13908-2	SFR	1.00	28.14	28.14
0472-381-01-0000	14035-1	SFR	1.00	28.14	28.14
0472-381-02-0000	14035-1	SFR	1.00	28.14	28.14
0472-381-03-0000	14035-1	SFR	1.00	28.14	28.14
0472-381-04-0000	14035-1	SFR	1.00	28.14	28.14
0472-381-05-0000	14035-1	SFR	1.00	28.14	28.14
0472-381-06-0000	14035-1	SFR	1.00	28.14	28.14
0472-381-07-0000	14035-1	SFR	1.00	28.14	28.14
0472-381-08-0000	14035-1	SFR	1.00	28.14	28.14
0472-381-09-0000	14035-1	SFR	1.00	28.14	28.14
0472-381-10-0000	14035-1	SFR	1.00	28.14	28.14
0472-381-11-0000	14035-1	SFR	1.00	28.14	28.14
0472-381-12-0000	14035-1	SFR	1.00	28.14	28.14
0472-381-13-0000	14035-1	SFR	1.00	28.14	28.14
0472-381-14-0000	14035-1	SFR	1.00	28.14	28.14
0472-381-15-0000	14035-1	SFR	1.00	28.14	28.14
0472-381-16-0000	14035-1	SFR	1.00	28.14	28.14
0472-381-17-0000	14035-1	SFR	1.00	28.14	28.14

City of Victorville
Landscape Maintenance Assessment District No. 1 (City-Wide)
Fiscal Year 2024/2025
Preliminary Assessment Roll
(Sorted By APN)

APN	TRACT	LAND USE	EBU	MAXIMUM ASSESSMENT	CHARGE
0472-381-18-0000	14035-1	SFR	1.00	28.14	28.14
0472-381-19-0000	14035-1	SFR	1.00	28.14	28.14
0472-381-20-0000	14035-1	SFR	1.00	28.14	28.14
0472-381-21-0000	14035-1	SFR	1.00	28.14	28.14
0472-381-22-0000	14035-1	SFR	1.00	28.14	28.14
0472-381-23-0000	14035-1	SFR	1.00	28.14	28.14
0472-381-24-0000	14035-1	SFR	1.00	28.14	28.14
0472-381-25-0000	14035-1	SFR	1.00	28.14	28.14
0472-381-26-0000	14035-1	SFR	1.00	28.14	28.14
0472-381-27-0000	14035-1	SFR	1.00	28.14	28.14
0472-381-28-0000	14035-1	SFR	1.00	28.14	28.14
0472-381-29-0000	14035-1	SFR	1.00	28.14	28.14
0472-381-30-0000	14035-2	SFR	1.00	28.14	28.14
0472-381-31-0000	14035-2	SFR	1.00	28.14	28.14
0472-381-32-0000	14035-2	SFR	1.00	28.14	28.14
0472-381-33-0000	14035-2	SFR	1.00	28.14	28.14
0472-381-34-0000	14035-2	SFR	1.00	28.14	28.14
0472-381-35-0000	14035-2	SFR	1.00	28.14	28.14
0472-381-36-0000	14035-2	SFR	1.00	28.14	28.14
0472-381-37-0000	14035-2	SFR	1.00	28.14	28.14
0472-381-38-0000	14035-2	SFR	1.00	28.14	28.14
0472-381-39-0000	14035-2	SFR	1.00	28.14	28.14
0472-381-40-0000	14035-2	SFR	1.00	28.14	28.14
0472-381-41-0000	14035-2	SFR	1.00	28.14	28.14
0472-381-42-0000	14035-2	SFR	1.00	28.14	28.14
0472-381-43-0000	14035-2	SFR	1.00	28.14	28.14
0472-381-44-0000	14035-2	SFR	1.00	28.14	28.14
0472-381-45-0000	14035-2	SFR	1.00	28.14	28.14
0472-381-46-0000	14035-2	SFR	1.00	28.14	28.14
0472-381-47-0000	14035-2	SFR	1.00	28.14	28.14
0472-381-48-0000	14035-2	SFR	1.00	28.14	28.14
0472-381-49-0000	14035-2	SFR	1.00	28.14	28.14
0472-381-50-0000	14035-2	SFR	1.00	28.14	28.14
0472-381-51-0000	14035-2	SFR	1.00	28.14	28.14
0472-391-01-0000	14035-2	SFR	1.00	28.14	28.14
0472-391-02-0000	14035-2	SFR	1.00	28.14	28.14
0472-391-03-0000	14035-2	SFR	1.00	28.14	28.14
0472-391-04-0000	14035-2	SFR	1.00	28.14	28.14
0472-391-05-0000	14035-2	SFR	1.00	28.14	28.14
0472-391-06-0000	14035-2	SFR	1.00	28.14	28.14
0472-391-07-0000	14035-2	SFR	1.00	28.14	28.14
0472-391-08-0000	14035-2	SFR	1.00	28.14	28.14
0472-401-01-0000	14035-3	SFR	1.00	28.14	28.14
0472-401-02-0000	14035-3	SFR	1.00	28.14	28.14
0472-401-03-0000	14035-3	SFR	1.00	28.14	28.14
0472-401-04-0000	14035-3	SFR	1.00	28.14	28.14
0472-401-05-0000	14035-3	SFR	1.00	28.14	28.14
0472-401-06-0000	14035-3	SFR	1.00	28.14	28.14
0472-401-07-0000	14035-3	SFR	1.00	28.14	28.14
0472-401-08-0000	14035-3	SFR	1.00	28.14	28.14
0472-401-09-0000	14035-3	SFR	1.00	28.14	28.14
0472-401-10-0000	14035-3	SFR	1.00	28.14	28.14
0472-401-11-0000	14035-3	SFR	1.00	28.14	28.14
0472-401-12-0000	14035-3	SFR	1.00	28.14	28.14
0472-401-13-0000	14035-3	SFR	1.00	28.14	28.14

City of Victorville
Landscape Maintenance Assessment District No. 1 (City-Wide)
Fiscal Year 2024/2025
Preliminary Assessment Roll
(Sorted By APN)

APN	TRACT	LAND USE	EBU	MAXIMUM ASSESSMENT	CHARGE
0472-401-14-0000	14035-3	SFR	1.00	28.14	28.14
0472-401-15-0000	14035-3	SFR	1.00	28.14	28.14
0472-401-16-0000	14035-3	SFR	1.00	28.14	28.14
0472-401-17-0000	14035-3	SFR	1.00	28.14	28.14
0472-401-18-0000	14035-3	SFR	1.00	28.14	28.14
0472-401-19-0000	14035-3	SFR	1.00	28.14	28.14
0472-401-20-0000	14035-3	SFR	1.00	28.14	28.14
0472-401-21-0000	14035-3	SFR	1.00	28.14	28.14
0472-401-22-0000	14035-3	SFR	1.00	28.14	28.14
0472-401-23-0000	14035-3	SFR	1.00	28.14	28.14
0472-401-24-0000	14035-3	SFR	1.00	28.14	28.14
0472-401-25-0000	14035-3	SFR	1.00	28.14	28.14
0472-401-26-0000	14035-3	SFR	1.00	28.14	28.14
0472-401-27-0000	14035-3	SFR	1.00	28.14	28.14
0472-401-28-0000	14035-3	SFR	1.00	28.14	28.14
0472-401-29-0000	14035-3	SFR	1.00	28.14	28.14
0472-401-30-0000	14035-3	SFR	1.00	28.14	28.14
0472-401-31-0000	14035-3	SFR	1.00	28.14	28.14
0472-401-32-0000	14035-4	SFR	1.00	28.14	28.14
0472-401-33-0000	14035-4	SFR	1.00	28.14	28.14
0472-401-34-0000	14035-4	SFR	1.00	28.14	28.14
0472-401-35-0000	14035-4	SFR	1.00	28.14	28.14
0472-401-36-0000	14035-4	SFR	1.00	28.14	28.14
0472-401-37-0000	14035-4	SFR	1.00	28.14	28.14
0472-401-38-0000	14035-4	SFR	1.00	28.14	28.14
0472-401-39-0000	14035-4	SFR	1.00	28.14	28.14
0472-401-40-0000	14035-4	SFR	1.00	28.14	28.14
0472-401-41-0000	14035-4	SFR	1.00	28.14	28.14
0472-401-42-0000	14035-4	SFR	1.00	28.14	28.14
0472-401-43-0000	14035-4	SFR	1.00	28.14	28.14
0472-401-44-0000	14035-4	SFR	1.00	28.14	28.14
0472-401-45-0000	14035-4	SFR	1.00	28.14	28.14
0472-401-46-0000	14035-4	SFR	1.00	28.14	28.14
0472-401-47-0000	14035-4	SFR	1.00	28.14	28.14
0472-401-48-0000	14035-4	SFR	1.00	28.14	28.14
0472-401-49-0000	14035-4	SFR	1.00	28.14	28.14
0472-401-50-0000	14035-4	SFR	1.00	28.14	28.14
0472-401-51-0000	14035-4	SFR	1.00	28.14	28.14
0472-401-52-0000	14035-4	SFR	1.00	28.14	28.14
0472-401-53-0000	14035-4	SFR	1.00	28.14	28.14
0472-401-54-0000	14035-4	SFR	1.00	28.14	28.14
0472-401-55-0000	14035-4	SFR	1.00	28.14	28.14
0472-401-56-0000	14035-4	SFR	1.00	28.14	28.14
0472-401-57-0000	14035-4	SFR	1.00	28.14	28.14
0472-401-58-0000	14035-4	SFR	1.00	28.14	28.14
0472-401-59-0000	14035-4	SFR	1.00	28.14	28.14
0472-401-60-0000	14035-4	SFR	1.00	28.14	28.14
0472-401-61-0000	14035-4	SFR	1.00	28.14	28.14
0472-401-62-0000	14035-4	SFR	1.00	28.14	28.14
0472-401-63-0000	14035-4	SFR	1.00	28.14	28.14
0472-401-64-0000	14035-4	SFR	1.00	28.14	28.14
0472-401-65-0000	14035-4	SFR	1.00	28.14	28.14
0472-401-66-0000	14035-4	SFR	1.00	28.14	28.14
0472-401-67-0000	14035-4	SFR	1.00	28.14	28.14
0472-411-01-0000	14035-5	SFR	1.00	28.14	28.14

City of Victorville
Landscape Maintenance Assessment District No. 1 (City-Wide)
Fiscal Year 2024/2025
Preliminary Assessment Roll
(Sorted By APN)

APN	TRACT	LAND USE	EBU	MAXIMUM ASSESSMENT	CHARGE
0472-411-02-0000	14035-5	SFR	1.00	28.14	28.14
0472-411-03-0000	14035-5	SFR	1.00	28.14	28.14
0472-411-04-0000	14035-5	SFR	1.00	28.14	28.14
0472-411-05-0000	14035-5	SFR	1.00	28.14	28.14
0472-411-06-0000	14035-5	SFR	1.00	28.14	28.14
0472-411-07-0000	14035-5	SFR	1.00	28.14	28.14
0472-411-08-0000	14035-5	SFR	1.00	28.14	28.14
0472-411-09-0000	14035-5	SFR	1.00	28.14	28.14
0472-411-10-0000	14035-5	SFR	1.00	28.14	28.14
0472-411-11-0000	14035-5	SFR	1.00	28.14	28.14
0472-411-12-0000	14035-5	SFR	1.00	28.14	28.14
0472-411-13-0000	14035-5	SFR	1.00	28.14	28.14
0472-411-14-0000	14035-5	SFR	1.00	28.14	28.14
0472-411-15-0000	14035-5	SFR	1.00	28.14	28.14
0472-411-16-0000	14035-5	SFR	1.00	28.14	28.14
0472-411-17-0000	14035-5	SFR	1.00	28.14	28.14
0472-411-18-0000	14035-5	SFR	1.00	28.14	28.14
0472-411-19-0000	14035-5	SFR	1.00	28.14	28.14
0472-411-20-0000	14035-5	SFR	1.00	28.14	28.14
0472-411-21-0000	14035-5	SFR	1.00	28.14	28.14
0472-411-22-0000	14035-5	SFR	1.00	28.14	28.14
0472-411-23-0000	14035-5	SFR	1.00	28.14	28.14
0472-411-24-0000	14035-5	SFR	1.00	28.14	28.14
0472-411-25-0000	14035-5	SFR	1.00	28.14	28.14
0472-411-26-0000	14035-5	SFR	1.00	28.14	28.14
0472-411-27-0000	14035-5	SFR	1.00	28.14	28.14
0472-411-28-0000	14035-5	SFR	1.00	28.14	28.14
0472-411-29-0000	14035-5	VAC	1.00	1.00	1.00
3072-341-01-0000	15394-1	SFR	1.00	28.14	28.14
3072-341-02-0000	15394-1	SFR	1.00	28.14	28.14
3072-341-03-0000	15394-1	SFR	1.00	28.14	28.14
3072-341-04-0000	15394-1	SFR	1.00	28.14	28.14
3072-341-05-0000	15394-1	SFR	1.00	28.14	28.14
3072-341-06-0000	15394-1	SFR	1.00	28.14	28.14
3072-341-07-0000	15394-1	SFR	1.00	28.14	28.14
3072-341-08-0000	15394-1	SFR	1.00	28.14	28.14
3072-341-09-0000	15394-1	SFR	1.00	28.14	28.14
3072-341-10-0000	15394-1	SFR	1.00	28.14	28.14
3072-341-11-0000	15394-1	SFR	1.00	28.14	28.14
3072-341-12-0000	15394-1	SFR	1.00	28.14	28.14
3072-341-13-0000	15394-1	SFR	1.00	28.14	28.14
3072-341-14-0000	15394-1	SFR	1.00	28.14	28.14
3072-341-15-0000	15394-1	SFR	1.00	28.14	28.14
3072-341-16-0000	15394-1	SFR	1.00	28.14	28.14
3072-341-17-0000	15394-1	SFR	1.00	28.14	28.14
3072-341-18-0000	15394-1	SFR	1.00	28.14	28.14
3072-341-19-0000	15394-1	SFR	1.00	28.14	28.14
3072-341-20-0000	15394-1	SFR	1.00	28.14	28.14
3072-341-21-0000	15394-1	SFR	1.00	28.14	28.14
3072-341-22-0000	15394-1	SFR	1.00	28.14	28.14
3072-341-23-0000	15394-2	VAC	1.00	1.00	1.00
3072-341-24-0000	15394-2	VAC	1.00	1.00	1.00
3072-341-25-0000	15394-2	VAC	1.00	1.00	1.00
3072-341-26-0000	15394-2	VAC	1.00	1.00	1.00
3072-341-27-0000	15394-2	VAC	1.00	1.00	1.00

City of Victorville
Landscape Maintenance Assessment District No. 1 (City-Wide)
Fiscal Year 2024/2025
Preliminary Assessment Roll
(Sorted By APN)

APN	TRACT	LAND USE	EBU	MAXIMUM ASSESSMENT	CHARGE
3072-341-28-0000	15394-2	VAC	1.00	1.00	1.00
3072-341-29-0000	15394-2	VAC	1.00	1.00	1.00
3072-341-30-0000	15394-2	VAC	1.00	1.00	1.00
3072-341-31-0000	15394-2	VAC	1.00	1.00	1.00
3072-341-32-0000	15394-2	VAC	1.00	1.00	1.00
3072-341-33-0000	15394-2	VAC	1.00	1.00	1.00
3072-341-34-0000	15394-2	VAC	1.00	1.00	1.00
3072-341-35-0000	15394-2	VAC	1.00	1.00	1.00
3072-341-36-0000	15394-2	VAC	1.00	1.00	1.00
3072-341-37-0000	15394-2	VAC	1.00	1.00	1.00
3072-341-38-0000	15394-2	VAC	1.00	1.00	1.00
3072-341-39-0000	15394-2	VAC	1.00	1.00	1.00
3072-341-40-0000	15394-2	VAC	1.00	1.00	1.00
3072-341-41-0000	15394-2	VAC	1.00	1.00	1.00
3072-341-42-0000	15394-2	VAC	1.00	1.00	1.00
3072-341-43-0000	15394-2	VAC	1.00	1.00	1.00
3072-341-44-0000	15394-2	VAC	1.00	1.00	1.00
3072-341-45-0000	15394-2	VAC	1.00	1.00	1.00
3072-341-46-0000	15394-2	VAC	1.00	1.00	1.00
3072-341-47-0000	15394-2	VAC	1.00	1.00	1.00
3072-341-48-0000	15394-2	VAC	1.00	1.00	1.00
3072-341-49-0000	15394-2	SFR	1.00	28.14	28.14
3091-031-03-0000	13743	SFR	1.00	28.14	28.14
3091-031-04-0000	13743	SFR	1.00	28.14	28.14
3091-031-05-0000	13743	SFR	1.00	28.14	28.14
3091-031-06-0000	13743	SFR	1.00	28.14	28.14
3091-031-07-0000	13743	SFR	1.00	28.14	28.14
3091-031-08-0000	13743	SFR	1.00	28.14	28.14
3091-031-09-0000	13743	SFR	1.00	28.14	28.14
3091-031-10-0000	13743	SFR	1.00	28.14	28.14
3091-031-11-0000	13743	SFR	1.00	28.14	28.14
3091-031-12-0000	13743	SFR	1.00	28.14	28.14
3091-031-13-0000	13743	SFR	1.00	28.14	28.14
3091-031-14-0000	13743	SFR	1.00	28.14	28.14
3091-031-15-0000	13743	SFR	1.00	28.14	28.14
3091-031-16-0000	13743	SFR	1.00	28.14	28.14
3091-031-17-0000	13743	SFR	1.00	28.14	28.14
3091-031-18-0000	13743	SFR	1.00	28.14	28.14
3091-031-19-0000	13743	SFR	1.00	28.14	28.14
3091-031-20-0000	13743	SFR	1.00	28.14	28.14
3091-031-21-0000	13743	SFR	1.00	28.14	28.14
3091-031-22-0000	13743	SFR	1.00	28.14	28.14
3091-031-23-0000	13743	SFR	1.00	28.14	28.14
3091-031-24-0000	13743	SFR	1.00	28.14	28.14
3091-031-25-0000	13743	SFR	1.00	28.14	28.14
3091-031-26-0000	13743	SFR	1.00	28.14	28.14
3091-031-27-0000	13743	SFR	1.00	28.14	28.14
3091-031-28-0000	13743	SFR	1.00	28.14	28.14
3091-031-29-0000	13743	SFR	1.00	28.14	28.14
3091-031-30-0000	13743	SFR	1.00	28.14	28.14
3091-031-31-0000	13743	SFR	1.00	28.14	28.14
3091-031-32-0000	13743	SFR	1.00	28.14	28.14
3091-031-33-0000	13743	SFR	1.00	28.14	28.14
3091-031-34-0000	13743	SFR	1.00	28.14	28.14
3091-031-35-0000	13743	SFR	1.00	28.14	28.14

City of Victorville
Landscape Maintenance Assessment District No. 1 (City-Wide)
Fiscal Year 2024/2025
Preliminary Assessment Roll
(Sorted By APN)

APN	TRACT	LAND USE	EBU	MAXIMUM ASSESSMENT	CHARGE
3091-031-36-0000	13743	SFR	1.00	28.14	28.14
3091-031-37-0000	13743	SFR	1.00	28.14	28.14
3091-031-38-0000	13743	SFR	1.00	28.14	28.14
3091-031-39-0000	13743	SFR	1.00	28.14	28.14
3091-051-01-0000	14482-1	SFR	1.00	28.14	28.14
3091-051-02-0000	14482-1	SFR	1.00	28.14	28.14
3091-051-03-0000	14482-1	SFR	1.00	28.14	28.14
3091-051-04-0000	14482-1	SFR	1.00	28.14	28.14
3091-051-05-0000	14482-1	SFR	1.00	28.14	28.14
3091-051-06-0000	14482-1	SFR	1.00	28.14	28.14
3091-051-07-0000	14482-1	SFR	1.00	28.14	28.14
3091-051-08-0000	14482-1	SFR	1.00	28.14	28.14
3091-051-09-0000	14482-1	SFR	1.00	28.14	28.14
3091-051-10-0000	14482-1	SFR	1.00	28.14	28.14
3091-051-11-0000	14482-1	SFR	1.00	28.14	28.14
3091-051-12-0000	14482-1	SFR	1.00	28.14	28.14
3091-051-13-0000	14482-1	SFR	1.00	28.14	28.14
3091-051-14-0000	14482-1	SFR	1.00	28.14	28.14
3091-051-15-0000	14482-1	SFR	1.00	28.14	28.14
3091-051-16-0000	14482-1	SFR	1.00	28.14	28.14
3091-051-17-0000	14482-1	SFR	1.00	28.14	28.14
3091-051-18-0000	14482-1	SFR	1.00	28.14	28.14
3091-051-19-0000	14482-1	SFR	1.00	28.14	28.14
3091-051-20-0000	14482-1	SFR	1.00	28.14	28.14
3091-051-21-0000	14482-1	SFR	1.00	28.14	28.14
3091-051-22-0000	14482-1	SFR	1.00	28.14	28.14
3091-051-23-0000	14482-1	SFR	1.00	28.14	28.14
3091-051-24-0000	14482-1	SFR	1.00	28.14	28.14
3091-051-25-0000	14482-1	SFR	1.00	28.14	28.14
3091-051-26-0000	14482-1	SFR	1.00	28.14	28.14
3091-051-27-0000	14482-1	SFR	1.00	28.14	28.14
3091-051-28-0000	14482-1	SFR	1.00	28.14	28.14
3091-051-29-0000	14482-1	SFR	1.00	28.14	28.14
3091-051-30-0000	14482-1	SFR	1.00	28.14	28.14
3091-051-31-0000	14482-1	SFR	1.00	28.14	28.14
3091-051-32-0000	14482-1	SFR	1.00	28.14	28.14
3091-051-33-0000	14482-1	SFR	1.00	28.14	28.14
3091-051-34-0000	14482-1	SFR	1.00	28.14	28.14
3091-051-35-0000	14482-2	SFR	1.00	28.14	28.14
3091-051-36-0000	14482-2	SFR	1.00	28.14	28.14
3091-051-37-0000	14482-2	SFR	1.00	28.14	28.14
3091-051-38-0000	14482-2	SFR	1.00	28.14	28.14
3091-051-39-0000	14482-2	SFR	1.00	28.14	28.14
3091-051-40-0000	14482-2	SFR	1.00	28.14	28.14
3091-051-41-0000	14482-2	SFR	1.00	28.14	28.14
3091-051-42-0000	14482-2	SFR	1.00	28.14	28.14
3091-051-43-0000	14482-2	SFR	1.00	28.14	28.14
3091-051-44-0000	14482-2	SFR	1.00	28.14	28.14
3091-051-45-0000	14482-2	SFR	1.00	28.14	28.14
3091-051-46-0000	14482-2	SFR	1.00	28.14	28.14
3091-051-47-0000	14482-2	SFR	1.00	28.14	28.14
3091-051-48-0000	14482-2	SFR	1.00	28.14	28.14
3091-051-49-0000	14482-2	SFR	1.00	28.14	28.14
3091-051-50-0000	14482-2	SFR	1.00	28.14	28.14
3091-051-51-0000	14482-2	SFR	1.00	28.14	28.14

City of Victorville
Landscape Maintenance Assessment District No. 1 (City-Wide)
Fiscal Year 2024/2025
Preliminary Assessment Roll
(Sorted By APN)

APN	TRACT	LAND USE	EBU	MAXIMUM ASSESSMENT	CHARGE
3091-051-52-0000	14482-2	SFR	1.00	28.14	28.14
3091-051-53-0000	14482-2	SFR	1.00	28.14	28.14
3091-051-54-0000	14482-2	SFR	1.00	28.14	28.14
3091-051-55-0000	14482-2	SFR	1.00	28.14	28.14
3091-051-56-0000	14482-2	SFR	1.00	28.14	28.14
3091-051-57-0000	14482-2	SFR	1.00	28.14	28.14
3091-051-58-0000	14482-2	SFR	1.00	28.14	28.14
3091-051-59-0000	14482-2	SFR	1.00	28.14	28.14
3091-051-60-0000	14482-2	SFR	1.00	28.14	28.14
3091-051-61-0000	14482-2	SFR	1.00	28.14	28.14
3091-081-05-0000	13743	SFR	1.00	28.14	28.14
3091-081-06-0000	13743	SFR	1.00	28.14	28.14
3091-081-07-0000	13743	SFR	1.00	28.14	28.14
3091-081-08-0000	13743	SFR	1.00	28.14	28.14
3091-081-09-0000	13743	SFR	1.00	28.14	28.14
3091-081-10-0000	13743	SFR	1.00	28.14	28.14
3091-081-11-0000	13743	SFR	1.00	28.14	28.14
3091-081-12-0000	13743	SFR	1.00	28.14	28.14
3091-081-13-0000	13743	SFR	1.00	28.14	28.14
3091-081-14-0000	13743	SFR	1.00	28.14	28.14
3091-081-15-0000	13743	SFR	1.00	28.14	28.14
3091-081-16-0000	13743	SFR	1.00	28.14	28.14
3091-081-17-0000	13743	SFR	1.00	28.14	28.14
3091-081-18-0000	13743	SFR	1.00	28.14	28.14
3091-081-19-0000	13743	SFR	1.00	28.14	28.14
3091-081-20-0000	13743	SFR	1.00	28.14	28.14
3091-081-21-0000	13743	SFR	1.00	28.14	28.14
3091-081-22-0000	13743	SFR	1.00	28.14	28.14
3091-101-01-0000	14482-1	SFR	1.00	28.14	28.14
3091-101-02-0000	14482-1	SFR	1.00	28.14	28.14
3091-101-03-0000	14482-1	SFR	1.00	28.14	28.14
3091-101-04-0000	14482-1	SFR	1.00	28.14	28.14
3091-101-05-0000	14482-1	SFR	1.00	28.14	28.14
3091-101-06-0000	14482-1	SFR	1.00	28.14	28.14
3091-101-07-0000	14482-1	SFR	1.00	28.14	28.14
3091-101-08-0000	14482-1	SFR	1.00	28.14	28.14
3091-101-09-0000	14482-1	SFR	1.00	28.14	28.14
3091-101-10-0000	14482-1	SFR	1.00	28.14	28.14
3091-101-11-0000	14482-1	SFR	1.00	28.14	28.14
3091-101-12-0000	14482-1	SFR	1.00	28.14	28.14
3091-101-13-0000	14482-1	SFR	1.00	28.14	28.14
3091-101-14-0000	14482-1	SFR	1.00	28.14	28.14
3091-101-15-0000	14482-1	SFR	1.00	28.14	28.14
3091-101-16-0000	14482-1	SFR	1.00	28.14	28.14
3091-101-17-0000	14482-1	SFR	1.00	28.14	28.14
3091-101-18-0000	14482-1	SFR	1.00	28.14	28.14
3091-101-19-0000	14482-1	SFR	1.00	28.14	28.14
3091-101-20-0000	14482-1	SFR	1.00	28.14	28.14
3091-101-21-0000	14482-1	SFR	1.00	28.14	28.14
3091-101-22-0000	14482-1	SFR	1.00	28.14	28.14
3091-101-23-0000	14482-1	SFR	1.00	28.14	28.14
3091-101-24-0000	14482-1	SFR	1.00	28.14	28.14
3091-101-25-0000	14482-1	SFR	1.00	28.14	28.14
3091-101-26-0000	14482-1	SFR	1.00	28.14	28.14
3091-101-27-0000	14482-1	SFR	1.00	28.14	28.14

City of Victorville
Landscape Maintenance Assessment District No. 1 (City-Wide)
Fiscal Year 2024/2025
Preliminary Assessment Roll
(Sorted By APN)

APN	TRACT	LAND USE	EBU	MAXIMUM ASSESSMENT	CHARGE
3091-101-28-0000	14482-1	SFR	1.00	28.14	28.14
3091-101-29-0000	14482-1	SFR	1.00	28.14	28.14
3091-101-30-0000	14482-1	SFR	1.00	28.14	28.14
3091-101-31-0000	14482-1	SFR	1.00	28.14	28.14
3091-101-32-0000	14482-1	SFR	1.00	28.14	28.14
3091-101-33-0000	14482-1	SFR	1.00	28.14	28.14
3091-101-34-0000	14482-1	SFR	1.00	28.14	28.14
3091-101-35-0000	14482-1	SFR	1.00	28.14	28.14
3091-101-36-0000	14482-1	SFR	1.00	28.14	28.14
3091-101-37-0000	14482-1	SFR	1.00	28.14	28.14
3091-101-38-0000	14482-1	SFR	1.00	28.14	28.14
3091-101-39-0000	14482-2	SFR	1.00	28.14	28.14
3091-101-40-0000	14482-2	SFR	1.00	28.14	28.14
3091-101-41-0000	14482-2	SFR	1.00	28.14	28.14
3091-101-42-0000	14482-2	SFR	1.00	28.14	28.14
3091-101-43-0000	14482-2	SFR	1.00	28.14	28.14
3091-101-44-0000	14482-2	SFR	1.00	28.14	28.14
3091-101-45-0000	14482-2	SFR	1.00	28.14	28.14
3091-101-46-0000	14482-2	SFR	1.00	28.14	28.14
3091-101-47-0000	14482-2	SFR	1.00	28.14	28.14
3091-101-48-0000	14482-2	SFR	1.00	28.14	28.14
3091-101-49-0000	14482-2	SFR	1.00	28.14	28.14
3091-101-50-0000	14482-2	SFR	1.00	28.14	28.14
3091-101-51-0000	14482-2	SFR	1.00	28.14	28.14
3091-101-52-0000	14482-2	SFR	1.00	28.14	28.14
3091-101-53-0000	14482-2	SFR	1.00	28.14	28.14
3091-101-54-0000	14482-2	SFR	1.00	28.14	28.14
3091-101-55-0000	14482-2	SFR	1.00	28.14	28.14
3091-101-56-0000	14482-2	SFR	1.00	28.14	28.14
3091-101-57-0000	14482-2	SFR	1.00	28.14	28.14
3091-101-58-0000	14482-2	SFR	1.00	28.14	28.14
3091-101-59-0000	14482-2	SFR	1.00	28.14	28.14
3091-101-60-0000	14482-2	SFR	1.00	28.14	28.14
3091-101-61-0000	14482-2	SFR	1.00	28.14	28.14
3091-101-62-0000	14482-2	SFR	1.00	28.14	28.14
3091-101-63-0000	14482-2	SFR	1.00	28.14	28.14
3091-101-64-0000	14482-2	SFR	1.00	28.14	28.14
3091-101-65-0000	14482-2	SFR	1.00	28.14	28.14
3091-101-66-0000	14482-2	SFR	1.00	28.14	28.14
3091-101-67-0000	14482-2	SFR	1.00	28.14	28.14
3091-101-68-0000	14482-2	SFR	1.00	28.14	28.14
3091-101-69-0000	14482-2	SFR	1.00	28.14	28.14
3091-101-70-0000	14482-2	SFR	1.00	28.14	28.14
3091-101-71-0000	14482-2	SFR	1.00	28.14	28.14
3091-101-72-0000	14482-2	SFR	1.00	28.14	28.14
3091-101-73-0000	14482-2	SFR	1.00	28.14	28.14
3091-101-74-0000	14482-3	SFR	1.00	28.14	28.14
3091-101-75-0000	14482-3	SFR	1.00	28.14	28.14
3091-101-76-0000	14482-3	SFR	1.00	28.14	28.14
3091-101-77-0000	14482-3	SFR	1.00	28.14	28.14
3091-101-78-0000	14482-3	SFR	1.00	28.14	28.14
3091-101-79-0000	14482-3	SFR	1.00	28.14	28.14
3091-101-80-0000	14482-3	SFR	1.00	28.14	28.14
3091-101-81-0000	14482-3	SFR	1.00	28.14	28.14
3091-101-82-0000	14482-3	SFR	1.00	28.14	28.14

City of Victorville
Landscape Maintenance Assessment District No. 1 (City-Wide)
Fiscal Year 2024/2025
Preliminary Assessment Roll
(Sorted By APN)

APN	TRACT	LAND USE	EBU	MAXIMUM ASSESSMENT	CHARGE
3091-101-83-0000	14482-3	SFR	1.00	28.14	28.14
3091-101-84-0000	14482-3	SFR	1.00	28.14	28.14
3091-101-85-0000	14482-3	SFR	1.00	28.14	28.14
3091-101-86-0000	14482-3	SFR	1.00	28.14	28.14
3091-101-87-0000	14482-3	SFR	1.00	28.14	28.14
3091-101-88-0000	14482-3	SFR	1.00	28.14	28.14
3091-101-89-0000	14482-3	SFR	1.00	28.14	28.14
3091-101-90-0000	14482-3	SFR	1.00	28.14	28.14
3091-101-91-0000	14482-3	SFR	1.00	28.14	28.14
3091-101-92-0000	14482-3	SFR	1.00	28.14	28.14
3091-101-93-0000	14482-3	SFR	1.00	28.14	28.14
3091-101-94-0000	14482-3	SFR	1.00	28.14	28.14
3091-101-95-0000	14482-3	SFR	1.00	28.14	28.14
3091-101-96-0000	14482-3	SFR	1.00	28.14	28.14
3091-101-97-0000	14482-3	SFR	1.00	28.14	28.14
3091-171-01-0000	14482-1	SFR	1.00	28.14	28.14
3091-171-02-0000	14482-1	SFR	1.00	28.14	28.14
3091-171-03-0000	14482-3	SFR	1.00	28.14	28.14
3091-171-04-0000	14482-3	SFR	1.00	28.14	28.14
3091-171-05-0000	14482-3	SFR	1.00	28.14	28.14
3091-171-06-0000	14482-3	SFR	1.00	28.14	28.14
3091-171-07-0000	14482-3	SFR	1.00	28.14	28.14
3091-171-08-0000	14482-3	SFR	1.00	28.14	28.14
3091-171-09-0000	14482-3	SFR	1.00	28.14	28.14
3091-171-10-0000	14482-3	SFR	1.00	28.14	28.14
3091-171-11-0000	14482-3	SFR	1.00	28.14	28.14
3091-171-12-0000	14482-3	SFR	1.00	28.14	28.14
3091-171-13-0000	14482-3	SFR	1.00	28.14	28.14
3091-171-14-0000	14482-3	SFR	1.00	28.14	28.14
3091-171-15-0000	14482-3	SFR	1.00	28.14	28.14
3091-171-16-0000	14482-3	SFR	1.00	28.14	28.14
3091-171-17-0000	14482-3	SFR	1.00	28.14	28.14
3091-171-18-0000	14482-3	SFR	1.00	28.14	28.14
3091-171-19-0000	14482-3	SFR	1.00	28.14	28.14
3091-171-20-0000	14482-3	SFR	1.00	28.14	28.14
3091-171-21-0000	14482-3	SFR	1.00	28.14	28.14
3091-171-22-0000	14482-3	SFR	1.00	28.14	28.14
3091-171-23-0000	14482-3	SFR	1.00	28.14	28.14
3091-171-24-0000	14482-3	SFR	1.00	28.14	28.14
3091-171-25-0000	14482-3	SFR	1.00	28.14	28.14
3091-171-26-0000	14482-3	SFR	1.00	28.14	28.14
3091-171-27-0000	14482-3	SFR	1.00	28.14	28.14
3091-171-28-0000	14482-3	SFR	1.00	28.14	28.14
3091-171-29-0000	14482-3	SFR	1.00	28.14	28.14
3091-171-30-0000	14482-3	SFR	1.00	28.14	28.14
3091-171-31-0000	14482-3	SFR	1.00	28.14	28.14
3091-171-32-0000	14482-3	SFR	1.00	28.14	28.14
3091-171-33-0000	14482-3	SFR	1.00	28.14	28.14
3091-171-34-0000	14482-3	SFR	1.00	28.14	28.14
3091-171-35-0000	14482-3	SFR	1.00	28.14	28.14
3091-171-36-0000	14482-3	SFR	1.00	28.14	28.14
3091-171-37-0000	14482-3	SFR	1.00	28.14	28.14
3091-171-38-0000	14482-3	SFR	1.00	28.14	28.14
3091-171-39-0000	14482-3	SFR	1.00	28.14	28.14
3091-171-40-0000	14482-3	SFR	1.00	28.14	28.14

City of Victorville
Landscape Maintenance Assessment District No. 1 (City-Wide)
Fiscal Year 2024/2025
Preliminary Assessment Roll
(Sorted By APN)

APN	TRACT	LAND USE	EBU	MAXIMUM ASSESSMENT	CHARGE
3091-171-41-0000	14482-3	SFR	1.00	28.14	28.14
3091-171-42-0000	14482-3	SFR	1.00	28.14	28.14
3091-171-43-0000	14482-3	SFR	1.00	28.14	28.14
3091-171-44-0000	14482-3	SFR	1.00	28.14	28.14
3091-171-45-0000	14482-3	SFR	1.00	28.14	28.14
3091-171-46-0000	14482-3	SFR	1.00	28.14	28.14
3091-171-47-0000	14482-3	SFR	1.00	28.14	28.14
3091-171-48-0000	14482-3	SFR	1.00	28.14	28.14
3091-171-49-0000	14482-3	SFR	1.00	28.14	28.14
3091-171-50-0000	14482-3	SFR	1.00	28.14	28.14
3091-171-51-0000	14482-3	SFR	1.00	28.14	28.14
3091-171-52-0000	14482-3	SFR	1.00	28.14	28.14
3091-171-53-0000	14482-3	SFR	1.00	28.14	28.14
3091-171-54-0000	14482-3	SFR	1.00	28.14	28.14
3091-171-55-0000	14482-3	SFR	1.00	28.14	28.14
3091-171-56-0000	14482-3	SFR	1.00	28.14	28.14
3091-171-57-0000	14482-3	SFR	1.00	28.14	28.14
3091-171-58-0000	14482-3	SFR	1.00	28.14	28.14
3091-201-01-0000	11796-3	SFR	1.00	28.14	28.14
3091-201-02-0000	11796-3	SFR	1.00	28.14	28.14
3091-201-03-0000	11796-3	SFR	1.00	28.14	28.14
3091-201-04-0000	11796-3	SFR	1.00	28.14	28.14
3091-201-05-0000	11796-3	SFR	1.00	28.14	28.14
3091-201-06-0000	11796-3	SFR	1.00	28.14	28.14
3091-201-07-0000	11796-3	SFR	1.00	28.14	28.14
3091-201-08-0000	11796-3	SFR	1.00	28.14	28.14
3091-201-09-0000	11796-3	SFR	1.00	28.14	28.14
3091-201-10-0000	11796-3	SFR	1.00	28.14	28.14
3091-201-11-0000	11796-3	SFR	1.00	28.14	28.14
3091-201-12-0000	11796-3	SFR	1.00	28.14	28.14
3091-201-13-0000	11796-3	SFR	1.00	28.14	28.14
3091-201-14-0000	11796-3	SFR	1.00	28.14	28.14
3091-201-15-0000	11796-3	SFR	1.00	28.14	28.14
3091-201-16-0000	11796-3	SFR	1.00	28.14	28.14
3091-201-17-0000	11796-3	SFR	1.00	28.14	28.14
3091-201-18-0000	11796-3	SFR	1.00	28.14	28.14
3091-201-19-0000	11796-3	SFR	1.00	28.14	28.14
3091-201-20-0000	11796-3	SFR	1.00	28.14	28.14
3091-201-21-0000	11796-3	SFR	1.00	28.14	28.14
3091-201-22-0000	11796-3	SFR	1.00	28.14	28.14
3091-201-23-0000	11796-3	SFR	1.00	28.14	28.14
3091-201-24-0000	11796-3	SFR	1.00	28.14	28.14
3091-201-25-0000	11796-3	SFR	1.00	28.14	28.14
3091-201-26-0000	11796-3	SFR	1.00	28.14	28.14
3091-201-27-0000	11796-3	SFR	1.00	28.14	28.14
3091-201-28-0000	11796-3	SFR	1.00	28.14	28.14
3091-201-29-0000	11796-3	SFR	1.00	28.14	28.14
3091-201-30-0000	11796-3	SFR	1.00	28.14	28.14
3091-201-31-0000	11796-3	SFR	1.00	28.14	28.14
3091-201-32-0000	11796-3	SFR	1.00	28.14	28.14
3091-201-33-0000	11796-3	SFR	1.00	28.14	28.14
3091-201-34-0000	11796-3	SFR	1.00	28.14	28.14
3091-201-35-0000	11796-3	SFR	1.00	28.14	28.14
3091-201-36-0000	11796-3	SFR	1.00	28.14	28.14
3091-201-37-0000	11796-3	SFR	1.00	28.14	28.14

City of Victorville
Landscape Maintenance Assessment District No. 1 (City-Wide)
Fiscal Year 2024/2025
Preliminary Assessment Roll
(Sorted By APN)

APN	TRACT	LAND USE	EBU	MAXIMUM ASSESSMENT	CHARGE
3091-201-38-0000	11796-3	SFR	1.00	28.14	28.14
3091-201-39-0000	11796-3	SFR	1.00	28.14	28.14
3091-201-40-0000	11796-3	SFR	1.00	28.14	28.14
3091-201-41-0000	11796-3	SFR	1.00	28.14	28.14
3091-201-42-0000	11796-3	SFR	1.00	28.14	28.14
3091-201-43-0000	11796-3	SFR	1.00	28.14	28.14
3091-201-44-0000	11796-3	SFR	1.00	28.14	28.14
3091-201-45-0000	11796-3	SFR	1.00	28.14	28.14
3091-201-46-0000	11796-3	SFR	1.00	28.14	28.14
3091-201-47-0000	11796-3	SFR	1.00	28.14	28.14
3091-201-48-0000	11796-3	SFR	1.00	28.14	28.14
3091-201-49-0000	11796-3	SFR	1.00	28.14	28.14
3091-201-50-0000	11796-3	SFR	1.00	28.14	28.14
3091-201-51-0000	11796-3	SFR	1.00	28.14	28.14
3091-201-52-0000	11796-3	SFR	1.00	28.14	28.14
3091-201-53-0000	11796-3	SFR	1.00	28.14	28.14
3091-201-54-0000	11796-3	SFR	1.00	28.14	28.14
3091-201-55-0000	11796-3	SFR	1.00	28.14	28.14
3091-201-56-0000	11796-3	SFR	1.00	28.14	28.14
3091-201-57-0000	11796-3	SFR	1.00	28.14	28.14
3091-201-58-0000	11796-3	SFR	1.00	28.14	28.14
3091-201-59-0000	11796-3	SFR	1.00	28.14	28.14
3091-201-60-0000	11796-3	SFR	1.00	28.14	28.14
3091-201-61-0000	11796-3	SFR	1.00	28.14	28.14
3091-201-62-0000	11796-3	SFR	1.00	28.14	28.14
3091-201-63-0000	11796-3	SFR	1.00	28.14	28.14
3091-201-64-0000	11796-3	SFR	1.00	28.14	28.14
3091-201-65-0000	11796-3	SFR	1.00	28.14	28.14
3091-201-66-0000	11796-3	SFR	1.00	28.14	28.14
3091-201-67-0000	11796-3	SFR	1.00	28.14	28.14
3091-201-68-0000	11796-3	SFR	1.00	28.14	28.14
3091-201-69-0000	11796-3	SFR	1.00	28.14	28.14
3091-201-70-0000	11796-3	SFR	1.00	28.14	28.14
3091-202-01-0000	11796-2	SFR	1.00	28.14	28.14
3091-202-03-0000	11796-4	SFR	1.00	28.14	28.14
3091-202-04-0000	11796-4	SFR	1.00	28.14	28.14
3091-202-05-0000	11796-4	SFR	1.00	28.14	28.14
3091-202-06-0000	11796-4	SFR	1.00	28.14	28.14
3091-202-07-0000	11796-4	SFR	1.00	28.14	28.14
3091-202-08-0000	11796-4	SFR	1.00	28.14	28.14
3091-202-09-0000	11796-4	SFR	1.00	28.14	28.14
3091-202-10-0000	11796-4	SFR	1.00	28.14	28.14
3091-202-11-0000	11796-4	SFR	1.00	28.14	28.14
3091-202-12-0000	11796-4	SFR	1.00	28.14	28.14
3091-202-13-0000	11796-4	SFR	1.00	28.14	28.14
3091-202-14-0000	11796-4	SFR	1.00	28.14	28.14
3091-202-15-0000	11796-4	SFR	1.00	28.14	28.14
3091-202-16-0000	11796-4	SFR	1.00	28.14	28.14
3091-202-17-0000	11796-4	SFR	1.00	28.14	28.14
3091-202-18-0000	11796-4	SFR	1.00	28.14	28.14
3091-231-02-0000	14403-1	SFR	1.00	28.14	28.14
3091-231-03-0000	14403-1	SFR	1.00	28.14	28.14
3091-231-04-0000	14403-1	SFR	1.00	28.14	28.14
3091-231-05-0000	14403-1	SFR	1.00	28.14	28.14
3091-231-06-0000	14403-1	SFR	1.00	28.14	28.14

City of Victorville
Landscape Maintenance Assessment District No. 1 (City-Wide)
Fiscal Year 2024/2025
Preliminary Assessment Roll
(Sorted By APN)

APN	TRACT	LAND USE	EBU	MAXIMUM ASSESSMENT	CHARGE
3091-231-07-0000	14403-1	SFR	1.00	28.14	28.14
3091-231-08-0000	14403-1	SFR	1.00	28.14	28.14
3091-231-09-0000	14403-1	SFR	1.00	28.14	28.14
3091-231-10-0000	14403-1	SFR	1.00	28.14	28.14
3091-231-11-0000	14403-1	SFR	1.00	28.14	28.14
3091-231-12-0000	14403-1	SFR	1.00	28.14	28.14
3091-231-13-0000	14403-1	SFR	1.00	28.14	28.14
3091-231-14-0000	14403-1	SFR	1.00	28.14	28.14
3091-231-15-0000	14403-1	SFR	1.00	28.14	28.14
3091-231-16-0000	14403-1	SFR	1.00	28.14	28.14
3091-231-17-0000	14403-1	SFR	1.00	28.14	28.14
3091-231-18-0000	14403-1	SFR	1.00	28.14	28.14
3091-231-19-0000	14403-1	SFR	1.00	28.14	28.14
3091-231-20-0000	14403-1	SFR	1.00	28.14	28.14
3091-231-21-0000	14403-1	SFR	1.00	28.14	28.14
3091-231-22-0000	14403-1	SFR	1.00	28.14	28.14
3091-231-23-0000	14403-1	SFR	1.00	28.14	28.14
3091-231-24-0000	14403-1	SFR	1.00	28.14	28.14
3091-231-25-0000	14403-1	SFR	1.00	28.14	28.14
3091-231-26-0000	14403-1	SFR	1.00	28.14	28.14
3091-231-27-0000	14403-1	SFR	1.00	28.14	28.14
3091-231-28-0000	14403-1	SFR	1.00	28.14	28.14
3091-231-29-0000	14403-1	SFR	1.00	28.14	28.14
3091-231-30-0000	14403-1	SFR	1.00	28.14	28.14
3091-231-31-0000	14403-1	SFR	1.00	28.14	28.14
3091-231-32-0000	14403-1	SFR	1.00	28.14	28.14
3091-231-33-0000	14403-1	SFR	1.00	28.14	28.14
3091-231-34-0000	14403-1	SFR	1.00	28.14	28.14
3091-231-35-0000	14403-1	SFR	1.00	28.14	28.14
3091-231-36-0000	14403-1	SFR	1.00	28.14	28.14
3091-231-37-0000	14403-1	SFR	1.00	28.14	28.14
3091-231-38-0000	14403-1	SFR	1.00	28.14	28.14
3091-231-39-0000	14403-1	SFR	1.00	28.14	28.14
3091-231-40-0000	14403-1	SFR	1.00	28.14	28.14
3091-231-41-0000	14403-1	SFR	1.00	28.14	28.14
3091-231-42-0000	14403-1	SFR	1.00	28.14	28.14
3091-231-43-0000	14403-1	SFR	1.00	28.14	28.14
3091-231-44-0000	14403-1	SFR	1.00	28.14	28.14
3091-231-45-0000	14403-1	SFR	1.00	28.14	28.14
3091-231-46-0000	14403-1	SFR	1.00	28.14	28.14
3091-231-47-0000	14403-1	SFR	1.00	28.14	28.14
3091-231-48-0000	14403-1	SFR	1.00	28.14	28.14
3091-231-49-0000	14403-1	SFR	1.00	28.14	28.14
3091-231-50-0000	14403-1	SFR	1.00	28.14	28.14
3091-231-51-0000	14403-1	SFR	1.00	28.14	28.14
3091-231-52-0000	14403-1	SFR	1.00	28.14	28.14
3091-231-53-0000	14403-1	SFR	1.00	28.14	28.14
3091-231-54-0000	14403-1	SFR	1.00	28.14	28.14
3091-231-55-0000	14403-1	SFR	1.00	28.14	28.14
3091-231-56-0000	14403-1	SFR	1.00	28.14	28.14
3091-231-57-0000	14403-1	SFR	1.00	28.14	28.14
3091-231-58-0000	14403-1	SFR	1.00	28.14	28.14
3091-231-59-0000	14403-1	SFR	1.00	28.14	28.14
3091-231-60-0000	14403-1	SFR	1.00	28.14	28.14
3091-231-61-0000	14403-1	SFR	1.00	28.14	28.14

City of Victorville
Landscape Maintenance Assessment District No. 1 (City-Wide)
Fiscal Year 2024/2025
Preliminary Assessment Roll
(Sorted By APN)

APN	TRACT	LAND USE	EBU	MAXIMUM ASSESSMENT	CHARGE
3091-231-62-0000	14403-2	SFR	1.00	28.14	28.14
3091-231-63-0000	14403-2	SFR	1.00	28.14	28.14
3091-231-64-0000	14403-2	SFR	1.00	28.14	28.14
3091-231-65-0000	14403-2	SFR	1.00	28.14	28.14
3091-231-66-0000	14403-2	SFR	1.00	28.14	28.14
3091-231-67-0000	14403-2	SFR	1.00	28.14	28.14
3091-231-68-0000	14403-2	SFR	1.00	28.14	28.14
3091-231-69-0000	14403-2	SFR	1.00	28.14	28.14
3091-231-70-0000	14403-2	SFR	1.00	28.14	28.14
3091-231-71-0000	14403-2	SFR	1.00	28.14	28.14
3091-231-72-0000	14403-2	SFR	1.00	28.14	28.14
3091-231-73-0000	14403-2	SFR	1.00	28.14	28.14
3091-231-74-0000	14403-2	SFR	1.00	28.14	28.14
3091-231-75-0000	14403-2	SFR	1.00	28.14	28.14
3091-231-76-0000	14403-4	SFR	1.00	28.14	28.14
3091-231-77-0000	14403-4	SFR	1.00	28.14	28.14
3091-231-78-0000	14403-4	SFR	1.00	28.14	28.14
3091-231-79-0000	14403-4	SFR	1.00	28.14	28.14
3091-231-80-0000	14403-4	SFR	1.00	28.14	28.14
3091-231-81-0000	14403-4	SFR	1.00	28.14	28.14
3091-231-82-0000	14403-4	SFR	1.00	28.14	28.14
3091-231-83-0000	14403-4	SFR	1.00	28.14	28.14
3091-231-84-0000	14403-4	SFR	1.00	28.14	28.14
3091-231-85-0000	14403-4	SFR	1.00	28.14	28.14
3091-231-86-0000	14403-4	SFR	1.00	28.14	28.14
3091-231-87-0000	14403-4	SFR	1.00	28.14	28.14
3091-231-88-0000	14403-4	SFR	1.00	28.14	28.14
3091-231-89-0000	14403-4	SFR	1.00	28.14	28.14
3091-231-90-0000	14403-4	SFR	1.00	28.14	28.14
3091-231-91-0000	14403-4	SFR	1.00	28.14	28.14
3091-231-92-0000	14403-4	SFR	1.00	28.14	28.14
3091-231-93-0000	14403-4	SFR	1.00	28.14	28.14
3091-231-94-0000	14403-4	SFR	1.00	28.14	28.14
3091-241-03-0000	14403-2	SFR	1.00	28.14	28.14
3091-241-04-0000	14403-2	SFR	1.00	28.14	28.14
3091-241-05-0000	14403-2	SFR	1.00	28.14	28.14
3091-241-06-0000	14403-2	SFR	1.00	28.14	28.14
3091-241-07-0000	14403-2	SFR	1.00	28.14	28.14
3091-241-08-0000	14403-2	SFR	1.00	28.14	28.14
3091-241-09-0000	14403-2	SFR	1.00	28.14	28.14
3091-241-10-0000	14403-2	SFR	1.00	28.14	28.14
3091-241-11-0000	14403-2	SFR	1.00	28.14	28.14
3091-241-12-0000	14403-2	SFR	1.00	28.14	28.14
3091-241-13-0000	14403-2	SFR	1.00	28.14	28.14
3091-241-14-0000	14403-2	SFR	1.00	28.14	28.14
3091-241-15-0000	14403-2	SFR	1.00	28.14	28.14
3091-241-16-0000	14403-2	SFR	1.00	28.14	28.14
3091-241-17-0000	14403-2	SFR	1.00	28.14	28.14
3091-241-18-0000	14403-2	SFR	1.00	28.14	28.14
3091-241-19-0000	14403-2	SFR	1.00	28.14	28.14
3091-241-20-0000	14403-3	SFR	1.00	28.14	28.14
3091-241-21-0000	14403-3	SFR	1.00	28.14	28.14
3091-241-22-0000	14403-3	SFR	1.00	28.14	28.14
3091-241-23-0000	14403-3	SFR	1.00	28.14	28.14
3091-241-24-0000	14403-3	SFR	1.00	28.14	28.14

City of Victorville
Landscape Maintenance Assessment District No. 1 (City-Wide)
Fiscal Year 2024/2025
Preliminary Assessment Roll
(Sorted By APN)

APN	TRACT	LAND USE	EBU	MAXIMUM ASSESSMENT	CHARGE
3091-241-25-0000	14403-3	SFR	1.00	28.14	28.14
3091-241-26-0000	14403-3	SFR	1.00	28.14	28.14
3091-241-27-0000	14403-3	SFR	1.00	28.14	28.14
3091-241-28-0000	14403-3	SFR	1.00	28.14	28.14
3091-241-29-0000	14403-3	SFR	1.00	28.14	28.14
3091-241-30-0000	14403-3	SFR	1.00	28.14	28.14
3091-241-31-0000	14403-3	SFR	1.00	28.14	28.14
3091-241-32-0000	14403-3	SFR	1.00	28.14	28.14
3091-241-33-0000	14403-3	SFR	1.00	28.14	28.14
3091-241-34-0000	14403-3	SFR	1.00	28.14	28.14
3091-241-35-0000	14403-3	SFR	1.00	28.14	28.14
3091-241-36-0000	14403-3	SFR	1.00	28.14	28.14
3091-241-37-0000	14403-3	SFR	1.00	28.14	28.14
3091-241-38-0000	14403-3	SFR	1.00	28.14	28.14
3091-241-39-0000	14403-3	SFR	1.00	28.14	28.14
3091-241-40-0000	14403-3	SFR	1.00	28.14	28.14
3091-241-41-0000	14403-3	SFR	1.00	28.14	28.14
3091-241-42-0000	14403-4	VAC	1.00	1.00	1.00
3091-241-43-0000	14403-4	VAC	1.00	1.00	1.00
3091-241-44-0000	14403-4	SFR	1.00	28.14	28.14
3091-241-45-0000	14403-4	SFR	1.00	28.14	28.14
3091-241-46-0000	14403-4	SFR	1.00	28.14	28.14
3091-241-47-0000	14403-4	SFR	1.00	28.14	28.14
3091-301-01-0000	11796-3	SFR	1.00	28.14	28.14
3091-301-02-0000	11796-3	SFR	1.00	28.14	28.14
3091-301-03-0000	11796-3	SFR	1.00	28.14	28.14
3091-301-04-0000	11796-3	SFR	1.00	28.14	28.14
3091-301-05-0000	11796-3	SFR	1.00	28.14	28.14
3091-301-06-0000	11796-3	SFR	1.00	28.14	28.14
3091-301-07-0000	11796-3	SFR	1.00	28.14	28.14
3091-301-08-0000	11796-3	SFR	1.00	28.14	28.14
3091-301-09-0000	11796-3	SFR	1.00	28.14	28.14
3091-301-10-0000	11796-3	SFR	1.00	28.14	28.14
3091-301-11-0000	11796-3	SFR	1.00	28.14	28.14
3091-301-12-0000	11796-3	SFR	1.00	28.14	28.14
3091-301-13-0000	11796-3	SFR	1.00	28.14	28.14
3091-301-14-0000	11796-3	SFR	1.00	28.14	28.14
3091-301-15-0000	11796-3	SFR	1.00	28.14	28.14
3091-301-16-0000	11796-3	SFR	1.00	28.14	28.14
3091-301-17-0000		SFR	1.00	28.14	28.14
3091-301-18-0000	11796-3	SFR	1.00	28.14	28.14
3091-301-19-0000	11796-3	SFR	1.00	28.14	28.14
3091-302-01-0000	11796-2	SFR	1.00	28.14	28.14
3091-302-02-0000	11796-2	SFR	1.00	28.14	28.14
3091-302-03-0000	11796-2	SFR	1.00	28.14	28.14
3091-302-04-0000	11796-2	SFR	1.00	28.14	28.14
3091-302-05-0000	11796-2	SFR	1.00	28.14	28.14
3091-302-06-0000	11796-2	SFR	1.00	28.14	28.14
3091-302-07-0000	11796-2	SFR	1.00	28.14	28.14
3091-302-08-0000	11796-2	SFR	1.00	28.14	28.14
3091-302-09-0000	11796-2	SFR	1.00	28.14	28.14
3091-302-10-0000	11796-2	SFR	1.00	28.14	28.14
3091-302-11-0000	11796-2	SFR	1.00	28.14	28.14
3091-302-12-0000	11796-2	SFR	1.00	28.14	28.14
3091-302-13-0000	11796-2	SFR	1.00	28.14	28.14

City of Victorville
Landscape Maintenance Assessment District No. 1 (City-Wide)
Fiscal Year 2024/2025
Preliminary Assessment Roll
(Sorted By APN)

APN	TRACT	LAND USE	EBU	MAXIMUM ASSESSMENT	CHARGE
3091-302-14-0000	11796-2	SFR	1.00	28.14	28.14
3091-302-15-0000	11796-2	SFR	1.00	28.14	28.14
3091-302-16-0000	11796-2	SFR	1.00	28.14	28.14
3091-302-17-0000	11796-2	SFR	1.00	28.14	28.14
3091-302-18-0000	11796-2	SFR	1.00	28.14	28.14
3091-302-19-0000	11796-2	SFR	1.00	28.14	28.14
3091-302-20-0000	11796-2	SFR	1.00	28.14	28.14
3091-302-21-0000	11796-2	SFR	1.00	28.14	28.14
3091-302-22-0000	11796-2	SFR	1.00	28.14	28.14
3091-302-23-0000	11796-2	SFR	1.00	28.14	28.14
3091-302-24-0000	11796-2	SFR	1.00	28.14	28.14
3091-302-25-0000	11796-2	SFR	1.00	28.14	28.14
3091-302-26-0000	11796-2	SFR	1.00	28.14	28.14
3091-302-27-0000	11796-2	SFR	1.00	28.14	28.14
3091-302-28-0000	11796-2	SFR	1.00	28.14	28.14
3091-302-29-0000	11796-2	SFR	1.00	28.14	28.14
3091-302-30-0000	11796-2	SFR	1.00	28.14	28.14
3091-302-31-0000	11796-2	SFR	1.00	28.14	28.14
3091-302-32-0000	11796-2	SFR	1.00	28.14	28.14
3091-302-33-0000	11796-2	SFR	1.00	28.14	28.14
3091-302-34-0000	11796-2	SFR	1.00	28.14	28.14
3091-302-35-0000	11796-2	SFR	1.00	28.14	28.14
3091-302-36-0000	11796-2	SFR	1.00	28.14	28.14
3091-302-37-0000	11796-2	SFR	1.00	28.14	28.14
3091-302-38-0000	11796-2	SFR	1.00	28.14	28.14
3091-302-39-0000	11796-2	SFR	1.00	28.14	28.14
3091-302-40-0000	11796-2	SFR	1.00	28.14	28.14
3091-302-41-0000	11796-2	SFR	1.00	28.14	28.14
3091-302-42-0000	11796-2	SFR	1.00	28.14	28.14
3091-302-43-0000	11796-2	SFR	1.00	28.14	28.14
3091-302-44-0000	11796-2	SFR	1.00	28.14	28.14
3091-302-45-0000	11796-2	SFR	1.00	28.14	28.14
3091-302-46-0000	11796-2	SFR	1.00	28.14	28.14
3091-302-47-0000	11796-2	SFR	1.00	28.14	28.14
3091-302-48-0000	11796-2	SFR	1.00	28.14	28.14
3091-302-49-0000	11796-2	SFR	1.00	28.14	28.14
3091-302-50-0000	11796-2	SFR	1.00	28.14	28.14
3091-302-51-0000	11796-2	SFR	1.00	28.14	28.14
3091-302-52-0000	11796-2	SFR	1.00	28.14	28.14
3091-302-53-0000	11796-2	SFR	1.00	28.14	28.14
3091-302-54-0000	11796-2	SFR	1.00	28.14	28.14
3091-302-55-0000	11796-2	SFR	1.00	28.14	28.14
3091-302-56-0000	11796-2	SFR	1.00	28.14	28.14
3091-302-57-0000	11796-2	SFR	1.00	28.14	28.14
3091-302-58-0000	11796-2	SFR	1.00	28.14	28.14
3091-302-59-0000	11796-2	SFR	1.00	28.14	28.14
3091-302-60-0000	11796-2	SFR	1.00	28.14	28.14
3091-302-61-0000	11796-2	SFR	1.00	28.14	28.14
3091-302-62-0000	11796-2	SFR	1.00	28.14	28.14
3091-302-63-0000	11796-2	SFR	1.00	28.14	28.14
3091-302-64-0000	11796-2	SFR	1.00	28.14	28.14
3091-302-65-0000	11796-2	SFR	1.00	28.14	28.14
3091-302-66-0000	11796-2	SFR	1.00	28.14	28.14
3091-302-67-0000	11796-2	SFR	1.00	28.14	28.14
3091-302-68-0000	11796-2	SFR	1.00	28.14	28.14

City of Victorville
Landscape Maintenance Assessment District No. 1 (City-Wide)
Fiscal Year 2024/2025
Preliminary Assessment Roll
(Sorted By APN)

APN	TRACT	LAND USE	EBU	MAXIMUM ASSESSMENT	CHARGE
3091-302-69-0000	11796-2	SFR	1.00	28.14	28.14
3091-302-70-0000	11796-2	SFR	1.00	28.14	28.14
3091-302-71-0000	11796-2	SFR	1.00	28.14	28.14
3091-302-72-0000	11796-2	SFR	1.00	28.14	28.14
3091-302-73-0000	11796-2	SFR	1.00	28.14	28.14
3091-302-74-0000	11796-2	SFR	1.00	28.14	28.14
3091-302-75-0000	11796-2	SFR	1.00	28.14	28.14
3091-302-76-0000	11796-2	SFR	1.00	28.14	28.14
3091-302-77-0000	11796-2	SFR	1.00	28.14	28.14
3091-302-78-0000	11796-2	SFR	1.00	28.14	28.14
3091-302-79-0000	11796-2	SFR	1.00	28.14	28.14
3091-302-80-0000	11796-2	SFR	1.00	28.14	28.14
3091-302-81-0000	11796-2	SFR	1.00	28.14	28.14
3091-302-82-0000	11796-2	SFR	1.00	28.14	28.14
3091-321-01-0000	11796-1	SFR	1.00	28.14	28.14
3091-321-02-0000	11796-1	SFR	1.00	28.14	28.14
3091-321-03-0000	11796-1	SFR	1.00	28.14	28.14
3091-321-04-0000	11796-1	SFR	1.00	28.14	28.14
3091-321-05-0000	11796-1	SFR	1.00	28.14	28.14
3091-321-06-0000	11796-1	SFR	1.00	28.14	28.14
3091-321-07-0000	11796-1	SFR	1.00	28.14	28.14
3091-321-08-0000	11796-1	SFR	1.00	28.14	28.14
3091-321-09-0000	11796-1	SFR	1.00	28.14	28.14
3091-321-10-0000	11796-1	SFR	1.00	28.14	28.14
3091-321-11-0000	11796-1	SFR	1.00	28.14	28.14
3091-321-12-0000	11796-1	SFR	1.00	28.14	28.14
3091-321-13-0000	11796-1	SFR	1.00	28.14	28.14
3091-321-15-0000	11796-1	SFR	1.00	28.14	28.14
3091-321-16-0000	11796-1	SFR	1.00	28.14	28.14
3091-321-17-0000	11796-1	SFR	1.00	28.14	28.14
3091-321-18-0000	11796-1	SFR	1.00	28.14	28.14
3091-321-19-0000	11796-1	SFR	1.00	28.14	28.14
3091-321-20-0000	11796-1	SFR	1.00	28.14	28.14
3091-321-21-0000	11796-1	SFR	1.00	28.14	28.14
3091-322-01-0000	11796-1	SFR	1.00	28.14	28.14
3091-322-02-0000	11796-1	SFR	1.00	28.14	28.14
3091-322-03-0000	11796-1	SFR	1.00	28.14	28.14
3091-322-04-0000	11796-1	SFR	1.00	28.14	28.14
3091-322-05-0000	11796-1	SFR	1.00	28.14	28.14
3091-322-06-0000	11796-1	SFR	1.00	28.14	28.14
3091-322-07-0000	11796-1	SFR	1.00	28.14	28.14
3091-322-08-0000	11796-1	SFR	1.00	28.14	28.14
3091-322-09-0000	11796-1	SFR	1.00	28.14	28.14
3091-322-10-0000	11796-1	SFR	1.00	28.14	28.14
3091-322-11-0000	11796-1	SFR	1.00	28.14	28.14
3091-322-12-0000	11796-1	SFR	1.00	28.14	28.14
3091-322-13-0000	11796-1	SFR	1.00	28.14	28.14
3091-322-14-0000	11796-1	SFR	1.00	28.14	28.14
3091-322-15-0000	11796-1	SFR	1.00	28.14	28.14
3091-322-16-0000	11796-1	SFR	1.00	28.14	28.14
3091-322-17-0000	11796-1	SFR	1.00	28.14	28.14
3091-322-18-0000	11796-1	SFR	1.00	28.14	28.14
3091-322-19-0000	11796-1	SFR	1.00	28.14	28.14
3091-322-20-0000	11796-1	SFR	1.00	28.14	28.14
3091-322-21-0000	11796-1	SFR	1.00	28.14	28.14

City of Victorville
Landscape Maintenance Assessment District No. 1 (City-Wide)
Fiscal Year 2024/2025
Preliminary Assessment Roll
(Sorted By APN)

APN	TRACT	LAND USE	EBU	MAXIMUM ASSESSMENT	CHARGE
3091-322-22-0000	11796-1	SFR	1.00	28.14	28.14
3091-322-23-0000	11796-1	SFR	1.00	28.14	28.14
3091-322-24-0000	11796-1	SFR	1.00	28.14	28.14
3091-322-25-0000	11796-1	SFR	1.00	28.14	28.14
3091-322-26-0000	11796-1	SFR	1.00	28.14	28.14
3091-322-27-0000	11796-1	SFR	1.00	28.14	28.14
3091-322-28-0000	11796-1	SFR	1.00	28.14	28.14
3091-322-29-0000	11796-1	SFR	1.00	28.14	28.14
3091-322-30-0000	11796-1	SFR	1.00	28.14	28.14
3091-322-31-0000	11796-1	SFR	1.00	28.14	28.14
3091-322-32-0000	11796-1	SFR	1.00	28.14	28.14
3091-322-33-0000	11796-1	SFR	1.00	28.14	28.14
3091-322-34-0000	11796-1	SFR	1.00	28.14	28.14
3091-322-35-0000	11796-1	SFR	1.00	28.14	28.14
3091-322-36-0000	11796-1	SFR	1.00	28.14	28.14
3091-322-37-0000	11796-1	SFR	1.00	28.14	28.14
3091-322-38-0000	11796-1	SFR	1.00	28.14	28.14
3091-322-39-0000	11796-1	SFR	1.00	28.14	28.14
3091-322-40-0000	11796-1	SFR	1.00	28.14	28.14
3091-322-41-0000	11796-1	SFR	1.00	28.14	28.14
3091-322-42-0000	11796-1	SFR	1.00	28.14	28.14
3091-322-43-0000	11796-1	SFR	1.00	28.14	28.14
3091-322-44-0000	11796-1	SFR	1.00	28.14	28.14
3091-322-45-0000	11796-1	SFR	1.00	28.14	28.14
3091-322-46-0000	11796-1	SFR	1.00	28.14	28.14
3091-322-47-0000	11796-1	SFR	1.00	28.14	28.14
3091-322-48-0000	11796-1	SFR	1.00	28.14	28.14
3091-322-49-0000	11796-1	SFR	1.00	28.14	28.14
3091-322-50-0000	11796-1	SFR	1.00	28.14	28.14
3091-322-51-0000	11796-1	SFR	1.00	28.14	28.14
3091-322-52-0000	11796-1	SFR	1.00	28.14	28.14
3091-322-53-0000	11796-1	SFR	1.00	28.14	28.14
3091-322-54-0000	11796-1	SFR	1.00	28.14	28.14
3091-322-55-0000	11796-1	SFR	1.00	28.14	28.14
3091-322-56-0000	11796-1	SFR	1.00	28.14	28.14
3091-322-57-0000	11796-1	SFR	1.00	28.14	28.14
3091-322-58-0000	11796-1	SFR	1.00	28.14	28.14
3091-322-59-0000	11796-1	SFR	1.00	28.14	28.14
3091-322-60-0000	11796-1	SFR	1.00	28.14	28.14
3091-322-61-0000	11796-1	SFR	1.00	28.14	28.14
3091-322-62-0000	11796-1	SFR	1.00	28.14	28.14
3091-322-63-0000	11796-1	SFR	1.00	28.14	28.14
3091-322-64-0000	11796-1	SFR	1.00	28.14	28.14
3091-322-65-0000	11796-1	SFR	1.00	28.14	28.14
3091-322-66-0000	11796-1	SFR	1.00	28.14	28.14
3091-322-67-0000	11796-1	SFR	1.00	28.14	28.14
3091-322-68-0000	11796-1	SFR	1.00	28.14	28.14
3091-322-69-0000	11796-1	SFR	1.00	28.14	28.14
3091-322-70-0000	11796-1	SFR	1.00	28.14	28.14
3091-322-71-0000	11796-1	SFR	1.00	28.14	28.14
3091-322-72-0000	11796-1	SFR	1.00	28.14	28.14
3091-322-73-0000	11796-1	SFR	1.00	28.14	28.14
3091-322-74-0000	11796-1	SFR	1.00	28.14	28.14
3091-322-75-0000	11796-1	SFR	1.00	28.14	28.14
3091-322-76-0000	11796-1	SFR	1.00	28.14	28.14

City of Victorville
Landscape Maintenance Assessment District No. 1 (City-Wide)
Fiscal Year 2024/2025
Preliminary Assessment Roll
(Sorted By APN)

APN	TRACT	LAND USE	EBU	MAXIMUM ASSESSMENT	CHARGE
3091-322-77-0000	11796-1	SFR	1.00	28.14	28.14
3091-322-78-0000	11796-1	SFR	1.00	28.14	28.14
3091-322-79-0000	11796-1	SFR	1.00	28.14	28.14
3091-322-80-0000	11796-1	SFR	1.00	28.14	28.14
3091-341-01-0000	11796-1	SFR	1.00	28.14	28.14
3091-341-02-0000	11796-1	SFR	1.00	28.14	28.14
3091-341-03-0000	11796-1	SFR	1.00	28.14	28.14
3091-341-04-0000	11796-1	SFR	1.00	28.14	28.14
3091-341-05-0000	11796-1	SFR	1.00	28.14	28.14
3091-341-06-0000	11796-1	SFR	1.00	28.14	28.14
3091-341-07-0000	11796-1	SFR	1.00	28.14	28.14
3091-341-08-0000	11796-1	SFR	1.00	28.14	28.14
3091-341-09-0000	11796-1	SFR	1.00	28.14	28.14
3091-341-10-0000	11796-1	SFR	1.00	28.14	28.14
3091-341-11-0000	11796-1	SFR	1.00	28.14	28.14
3091-341-12-0000	11796-1	SFR	1.00	28.14	28.14
3091-341-13-0000	11796-1	SFR	1.00	28.14	28.14
3091-341-14-0000	11796-1	SFR	1.00	28.14	28.14
3091-341-15-0000	11796-1	SFR	1.00	28.14	28.14
3091-341-16-0000	11796-1	SFR	1.00	28.14	28.14
3091-341-17-0000	11796-1	SFR	1.00	28.14	28.14
3091-341-18-0000	11796-1	SFR	1.00	28.14	28.14
3091-341-19-0000	11796-1	SFR	1.00	28.14	28.14
3091-341-20-0000	11796-1	SFR	1.00	28.14	28.14
3092-351-02-0000	7171	SFR	1.00	28.14	28.14
3092-351-03-0000	7171	SFR	1.00	28.14	28.14
3092-351-04-0000	7171	SFR	1.00	28.14	28.14
3092-351-05-0000	7171	SFR	1.00	28.14	28.14
3092-351-06-0000	7171	SFR	1.00	28.14	28.14
3092-351-07-0000	7171	SFR	1.00	28.14	28.14
3092-351-08-0000	7171	SFR	1.00	28.14	28.14
3092-351-09-0000	7171	SFR	1.00	28.14	28.14
3092-351-10-0000	7171	SFR	1.00	28.14	28.14
3092-351-11-0000	7171	SFR	1.00	28.14	28.14
3092-351-12-0000	7171	SFR	1.00	28.14	28.14
3092-351-13-0000	7171	SFR	1.00	28.14	28.14
3092-351-14-0000	7171	SFR	1.00	28.14	28.14
3092-351-15-0000	7171	SFR	1.00	28.14	28.14
3092-351-16-0000	7171	SFR	1.00	28.14	28.14
3092-351-17-0000	7171	SFR	1.00	28.14	28.14
3092-351-18-0000	7171	SFR	1.00	28.14	28.14
3092-351-19-0000	7171	SFR	1.00	28.14	28.14
3092-351-20-0000	7171	SFR	1.00	28.14	28.14
3092-351-21-0000	7171	SFR	1.00	28.14	28.14
3092-351-22-0000	7171	SFR	1.00	28.14	28.14
3092-351-23-0000	7171	SFR	1.00	28.14	28.14
3092-351-24-0000	7171	SFR	1.00	28.14	28.14
3092-351-25-0000	7171	SFR	1.00	28.14	28.14
3092-351-26-0000	7171	SFR	1.00	28.14	28.14
3092-351-50-0000	9927-3	SFR	1.00	28.14	28.14
3092-351-51-0000	9927-3	SFR	1.00	28.14	28.14
3092-351-52-0000	9927-3	SFR	1.00	28.14	28.14
3092-351-53-0000	9927-3	SFR	1.00	28.14	28.14
3092-351-54-0000	9927-3	SFR	1.00	28.14	28.14
3092-351-55-0000	9927-3	SFR	1.00	28.14	28.14

City of Victorville
Landscape Maintenance Assessment District No. 1 (City-Wide)
Fiscal Year 2024/2025
Preliminary Assessment Roll
(Sorted By APN)

APN	TRACT	LAND USE	EBU	MAXIMUM ASSESSMENT	CHARGE
3092-351-56-0000	9927-3	SFR	1.00	28.14	28.14
3092-351-57-0000	9927-3	SFR	1.00	28.14	28.14
3092-351-58-0000	9927-3	SFR	1.00	28.14	28.14
3092-351-59-0000	9927-3	SFR	1.00	28.14	28.14
3092-351-60-0000	9927-3	SFR	1.00	28.14	28.14
3092-361-13-0000	9927-1	SFR	1.00	28.14	28.14
3092-361-14-0000	9927-1	SFR	1.00	28.14	28.14
3092-361-15-0000	9927-1	SFR	1.00	28.14	28.14
3092-361-16-0000	9927-1	SFR	1.00	28.14	28.14
3092-361-17-0000	9927-1	SFR	1.00	28.14	28.14
3092-361-18-0000	9927-1	SFR	1.00	28.14	28.14
3092-361-19-0000	9927-1	SFR	1.00	28.14	28.14
3092-361-20-0000	9927-1	SFR	1.00	28.14	28.14
3092-361-21-0000	9927-1	SFR	1.00	28.14	28.14
3092-361-22-0000	9927-1	SFR	1.00	28.14	28.14
3092-361-23-0000	9927-1	SFR	1.00	28.14	28.14
3092-361-24-0000	9927-1	SFR	1.00	28.14	28.14
3092-361-25-0000	9927-2	SFR	1.00	28.14	28.14
3092-361-26-0000	9927-2	SFR	1.00	28.14	28.14
3092-361-27-0000	9927-2	SFR	1.00	28.14	28.14
3092-361-28-0000	9927-2	SFR	1.00	28.14	28.14
3092-361-29-0000	9927-2	SFR	1.00	28.14	28.14
3092-361-30-0000	9927-2	SFR	1.00	28.14	28.14
3092-361-31-0000	9927-2	SFR	1.00	28.14	28.14
3092-361-32-0000	9927-2	SFR	1.00	28.14	28.14
3092-361-33-0000	9927-2	SFR	1.00	28.14	28.14
3092-361-34-0000	9927-3	SFR	1.00	28.14	28.14
3092-361-35-0000	9927-3	SFR	1.00	28.14	28.14
3092-361-36-0000	9927-3	SFR	1.00	28.14	28.14
3092-361-37-0000	9927-3	SFR	1.00	28.14	28.14
3092-361-38-0000	9927-3	SFR	1.00	28.14	28.14
3092-361-39-0000	9927-3	SFR	1.00	28.14	28.14
3092-361-40-0000	9927-3	SFR	1.00	28.14	28.14
3092-361-41-0000	9927-3	SFR	1.00	28.14	28.14
3092-361-42-0000	9927-3	SFR	1.00	28.14	28.14
3092-361-43-0000	9927-3	SFR	1.00	28.14	28.14
3092-361-44-0000	9927-3	SFR	1.00	28.14	28.14
3092-431-01-0000	13535-1	SFR	1.00	28.14	28.14
3092-431-02-0000	13535-1	SFR	1.00	28.14	28.14
3092-431-03-0000	13535-1	SFR	1.00	28.14	28.14
3092-431-04-0000	13535-1	SFR	1.00	28.14	28.14
3092-431-05-0000	13535-1	SFR	1.00	28.14	28.14
3092-431-06-0000	13535-1	SFR	1.00	28.14	28.14
3092-431-07-0000	13535-1	SFR	1.00	28.14	28.14
3092-431-08-0000	13535-1	SFR	1.00	28.14	28.14
3092-431-09-0000	13535-1	SFR	1.00	28.14	28.14
3092-431-10-0000	13535-1	SFR	1.00	28.14	28.14
3092-431-11-0000	13535-1	SFR	1.00	28.14	28.14
3092-431-12-0000	13535-1	SFR	1.00	28.14	28.14
3092-431-13-0000	13535-1	SFR	1.00	28.14	28.14
3092-431-14-0000	13535-1	SFR	1.00	28.14	28.14
3092-431-15-0000	13535-1	SFR	1.00	28.14	28.14
3092-431-16-0000	13535-1	SFR	1.00	28.14	28.14
3092-431-17-0000	13535-1	SFR	1.00	28.14	28.14
3092-431-18-0000	13535-1	SFR	1.00	28.14	28.14

City of Victorville
Landscape Maintenance Assessment District No. 1 (City-Wide)
Fiscal Year 2024/2025
Preliminary Assessment Roll
(Sorted By APN)

APN	TRACT	LAND USE	EBU	MAXIMUM ASSESSMENT	CHARGE
3092-431-19-0000	13535-1	SFR	1.00	28.14	28.14
3092-431-20-0000	13535-1	SFR	1.00	28.14	28.14
3092-431-21-0000	13535-1	SFR	1.00	28.14	28.14
3092-431-22-0000	13535-1	SFR	1.00	28.14	28.14
3092-431-23-0000	13535-1	SFR	1.00	28.14	28.14
3092-431-24-0000	13535-1	SFR	1.00	28.14	28.14
3092-431-25-0000	13535-1	SFR	1.00	28.14	28.14
3092-431-26-0000	13535-1	SFR	1.00	28.14	28.14
3092-431-27-0000	13535-1	SFR	1.00	28.14	28.14
3092-431-28-0000	13535-1	SFR	1.00	28.14	28.14
3092-431-29-0000	13535-1	SFR	1.00	28.14	28.14
3092-431-30-0000	13535-1	SFR	1.00	28.14	28.14
3092-431-31-0000	13535-1	SFR	1.00	28.14	28.14
3092-431-32-0000	13535-1	SFR	1.00	28.14	28.14
3092-431-33-0000	13535-1	SFR	1.00	28.14	28.14
3092-431-34-0000	13535-1	SFR	1.00	28.14	28.14
3092-431-35-0000	13535-1	SFR	1.00	28.14	28.14
3092-431-36-0000	13535-1	SFR	1.00	28.14	28.14
3092-431-37-0000	13535-1	SFR	1.00	28.14	28.14
3092-431-38-0000	13535-1	SFR	1.00	28.14	28.14
3092-431-39-0000	13535-1	SFR	1.00	28.14	28.14
3092-431-40-0000	13535-1	SFR	1.00	28.14	28.14
3092-431-41-0000	13535-1	SFR	1.00	28.14	28.14
3092-431-42-0000	13535-1	SFR	1.00	28.14	28.14
3092-431-43-0000	13535-2	SFR	1.00	28.14	28.14
3092-431-44-0000	13535-2	SFR	1.00	28.14	28.14
3092-431-45-0000	13535-2	SFR	1.00	28.14	28.14
3092-431-46-0000	13535-2	SFR	1.00	28.14	28.14
3092-431-47-0000	13535-2	SFR	1.00	28.14	28.14
3092-431-48-0000	13535-2	SFR	1.00	28.14	28.14
3092-431-49-0000	13535-2	SFR	1.00	28.14	28.14
3092-431-50-0000	13535-2	SFR	1.00	28.14	28.14
3092-431-51-0000	13535-2	SFR	1.00	28.14	28.14
3092-431-52-0000	13535-2	SFR	1.00	28.14	28.14
3092-431-53-0000	13535-2	SFR	1.00	28.14	28.14
3092-431-54-0000	13535-2	SFR	1.00	28.14	28.14
3092-431-55-0000	13535-2	SFR	1.00	28.14	28.14
3092-431-56-0000	13535-2	SFR	1.00	28.14	28.14
3092-431-57-0000	13535-2	SFR	1.00	28.14	28.14
3092-431-58-0000	13535-2	SFR	1.00	28.14	28.14
3092-431-59-0000	13535-2	SFR	1.00	28.14	28.14
3092-431-60-0000	13535-2	SFR	1.00	28.14	28.14
3092-431-61-0000	13535-2	SFR	1.00	28.14	28.14
3092-431-62-0000	13535-2	SFR	1.00	28.14	28.14
3092-431-63-0000	13535-2	SFR	1.00	28.14	28.14
3092-431-64-0000	13535-2	SFR	1.00	28.14	28.14
3092-431-65-0000	13535-2	SFR	1.00	28.14	28.14
3092-431-66-0000	13535-2	SFR	1.00	28.14	28.14
3092-431-67-0000	13535-2	SFR	1.00	28.14	28.14
3092-431-68-0000	13535-2	SFR	1.00	28.14	28.14
3092-431-69-0000	13535-2	SFR	1.00	28.14	28.14
3092-431-70-0000	13535-2	SFR	1.00	28.14	28.14
3092-431-71-0000	13535-2	SFR	1.00	28.14	28.14
3092-431-72-0000	13535-2	SFR	1.00	28.14	28.14
3092-431-73-0000	13535-2	SFR	1.00	28.14	28.14

City of Victorville
Landscape Maintenance Assessment District No. 1 (City-Wide)
Fiscal Year 2024/2025
Preliminary Assessment Roll
(Sorted By APN)

APN	TRACT	LAND USE	EBU	MAXIMUM ASSESSMENT	CHARGE
3092-451-01-0000	14538-1	SFR	1.00	28.14	28.14
3092-451-02-0000	14538-1	SFR	1.00	28.14	28.14
3092-451-03-0000	14538-1	SFR	1.00	28.14	28.14
3092-451-04-0000	14538-1	SFR	1.00	28.14	28.14
3092-451-05-0000	14538-1	SFR	1.00	28.14	28.14
3092-451-06-0000	14538-1	SFR	1.00	28.14	28.14
3092-451-07-0000	14538-1	SFR	1.00	28.14	28.14
3092-451-08-0000	14538-1	SFR	1.00	28.14	28.14
3092-451-09-0000	14538-2	SFR	1.00	28.14	28.14
3092-451-10-0000	14538-2	SFR	1.00	28.14	28.14
3092-451-11-0000	14538-2	SFR	1.00	28.14	28.14
3092-451-12-0000	14538-2	SFR	1.00	28.14	28.14
3092-451-13-0000	14538-2	SFR	1.00	28.14	28.14
3092-451-14-0000	14538-2	SFR	1.00	28.14	28.14
3092-451-15-0000	14538-2	SFR	1.00	28.14	28.14
3092-451-16-0000	14538-2	SFR	1.00	28.14	28.14
3092-451-17-0000	14538-2	SFR	1.00	28.14	28.14
3092-451-18-0000	14538-2	SFR	1.00	28.14	28.14
3092-451-19-0000	14538-2	SFR	1.00	28.14	28.14
3092-451-20-0000	14538-2	SFR	1.00	28.14	28.14
3092-451-21-0000	14538-2	SFR	1.00	28.14	28.14
3092-451-22-0000	14538-2	SFR	1.00	28.14	28.14
3092-451-23-0000	14538-2	SFR	1.00	28.14	28.14
3092-451-24-0000	14538-2	SFR	1.00	28.14	28.14
3092-451-25-0000	14538-2	SFR	1.00	28.14	28.14
3092-451-26-0000	14538-2	SFR	1.00	28.14	28.14
3092-451-27-0000	14538-2	SFR	1.00	28.14	28.14
3092-451-28-0000	14538-2	SFR	1.00	28.14	28.14
3092-451-29-0000	14538-2	SFR	1.00	28.14	28.14
3092-451-30-0000	14538-2	SFR	1.00	28.14	28.14
3092-451-31-0000	14538-2	SFR	1.00	28.14	28.14
3092-451-32-0000	14538-2	SFR	1.00	28.14	28.14
3092-451-33-0000	14538-2	SFR	1.00	28.14	28.14
3092-451-34-0000	14538-2	SFR	1.00	28.14	28.14
3092-451-35-0000	14538-2	SFR	1.00	28.14	28.14
3092-451-36-0000	14538-2	SFR	1.00	28.14	28.14
3092-451-37-0000	14538-2	SFR	1.00	28.14	28.14
3092-451-38-0000	14538-2	SFR	1.00	28.14	28.14
3092-451-39-0000	14538-2	SFR	1.00	28.14	28.14
3092-451-40-0000	14538-2	SFR	1.00	28.14	28.14
3092-451-41-0000	14538-2	SFR	1.00	28.14	28.14
3092-451-42-0000	14538-2	SFR	1.00	28.14	28.14
3092-451-43-0000	14538-2	SFR	1.00	28.14	28.14
3092-451-44-0000	14538-2	SFR	1.00	28.14	28.14
3092-451-45-0000	14538-2	SFR	1.00	28.14	28.14
3092-451-46-0000	14538-2	SFR	1.00	28.14	28.14
3092-451-47-0000	14538-3	SFR	1.00	28.14	28.14
3092-451-48-0000	14538-3	SFR	1.00	28.14	28.14
3092-451-49-0000	14538-3	SFR	1.00	28.14	28.14
3092-451-50-0000	14538-3	SFR	1.00	28.14	28.14
3092-451-51-0000	14538-3	SFR	1.00	28.14	28.14
3092-451-52-0000	14538-3	SFR	1.00	28.14	28.14
3092-451-53-0000	14538-3	SFR	1.00	28.14	28.14
3092-451-54-0000	14538-3	SFR	1.00	28.14	28.14
3092-451-55-0000	14538-3	SFR	1.00	28.14	28.14

City of Victorville
Landscape Maintenance Assessment District No. 1 (City-Wide)
Fiscal Year 2024/2025
Preliminary Assessment Roll
(Sorted By APN)

APN	TRACT	LAND USE	EBU	MAXIMUM ASSESSMENT	CHARGE
3092-451-56-0000	14538-3	SFR	1.00	28.14	28.14
3092-451-57-0000	14538-3	SFR	1.00	28.14	28.14
3092-451-58-0000	14538-3	SFR	1.00	28.14	28.14
3092-451-59-0000	14538-3	SFR	1.00	28.14	28.14
3092-451-60-0000	14538-3	SFR	1.00	28.14	28.14
3092-451-61-0000	14538-3	SFR	1.00	28.14	28.14
3092-451-62-0000	14538-3	SFR	1.00	28.14	28.14
3092-451-63-0000	14538-3	SFR	1.00	28.14	28.14
3092-451-64-0000	14538-3	SFR	1.00	28.14	28.14
3092-451-65-0000	14538-3	SFR	1.00	28.14	28.14
3092-451-66-0000	14538-3	SFR	1.00	28.14	28.14
3092-451-67-0000	14538-3	SFR	1.00	28.14	28.14
3092-451-68-0000	14538-3	SFR	1.00	28.14	28.14
3092-451-69-0000	14538-3	SFR	1.00	28.14	28.14
3092-451-70-0000	14538-3	SFR	1.00	28.14	28.14
3092-451-71-0000	14538-3	SFR	1.00	28.14	28.14
3092-451-72-0000	14538-3	SFR	1.00	28.14	28.14
3092-451-73-0000	14538-3	SFR	1.00	28.14	28.14
3092-451-74-0000	14538-3	SFR	1.00	28.14	28.14
3092-461-01-0000	16247-1	SFR	1.00	28.14	28.14
3092-461-02-0000	16247-1	SFR	1.00	28.14	28.14
3092-461-03-0000	16247-1	SFR	1.00	28.14	28.14
3092-461-04-0000	16247-1	SFR	1.00	28.14	28.14
3092-461-05-0000	16247-1	SFR	1.00	28.14	28.14
3092-461-06-0000	16247-1	SFR	1.00	28.14	28.14
3092-461-07-0000	16247-1	SFR	1.00	28.14	28.14
3092-461-08-0000	16247-1	SFR	1.00	28.14	28.14
3092-461-09-0000	16247-1	SFR	1.00	28.14	28.14
3092-461-10-0000	16247-1	SFR	1.00	28.14	28.14
3092-461-11-0000	16247-1	SFR	1.00	28.14	28.14
3092-461-12-0000	16247-1	SFR	1.00	28.14	28.14
3092-461-13-0000	16247-1	SFR	1.00	28.14	28.14
3092-461-14-0000	16247-1	SFR	1.00	28.14	28.14
3092-461-15-0000	16247-1	SFR	1.00	28.14	28.14
3092-461-16-0000	16247-1	SFR	1.00	28.14	28.14
3092-461-17-0000	16247-1	SFR	1.00	28.14	28.14
3092-461-18-0000	16247-1	SFR	1.00	28.14	28.14
3092-461-19-0000	16247-1	SFR	1.00	28.14	28.14
3092-461-20-0000	16247-1	SFR	1.00	28.14	28.14
3092-461-21-0000	16247-1	SFR	1.00	28.14	28.14
3092-461-22-0000	16247-1	SFR	1.00	28.14	28.14
3092-461-23-0000	16247-1	SFR	1.00	28.14	28.14
3092-461-24-0000	16247-1	SFR	1.00	28.14	28.14
3092-461-25-0000	16247-1	SFR	1.00	28.14	28.14
3092-461-26-0000	16247-1	SFR	1.00	28.14	28.14
3092-461-27-0000	16247-1	SFR	1.00	28.14	28.14
3092-461-28-0000	16247-1	SFR	1.00	28.14	28.14
3092-461-29-0000	16247-1	SFR	1.00	28.14	28.14
3092-461-30-0000	16247-1	SFR	1.00	28.14	28.14
3092-461-31-0000	16247-1	SFR	1.00	28.14	28.14
3092-461-32-0000	16247-1	SFR	1.00	28.14	28.14
3092-461-33-0000	16247-1	SFR	1.00	28.14	28.14
3092-461-34-0000	16247-1	SFR	1.00	28.14	28.14
3092-461-35-0000	16247-1	SFR	1.00	28.14	28.14
3092-461-36-0000	16247-1	SFR	1.00	28.14	28.14

City of Victorville
Landscape Maintenance Assessment District No. 1 (City-Wide)
Fiscal Year 2024/2025
Preliminary Assessment Roll
(Sorted By APN)

APN	TRACT	LAND USE	EBU	MAXIMUM ASSESSMENT	CHARGE
3092-461-37-0000	16247-1	SFR	1.00	28.14	28.14
3092-461-38-0000	16247-1	SFR	1.00	28.14	28.14
3092-461-39-0000	16247-1	SFR	1.00	28.14	28.14
3092-461-40-0000	16247-1	SFR	1.00	28.14	28.14
3092-461-41-0000	16247-1	SFR	1.00	28.14	28.14
3092-461-42-0000	16247-1	SFR	1.00	28.14	28.14
3092-461-43-0000	16247-1	SFR	1.00	28.14	28.14
3092-461-44-0000	16247-1	SFR	1.00	28.14	28.14
3092-461-45-0000	16247-1	SFR	1.00	28.14	28.14
3092-461-46-0000	16247-1	SFR	1.00	28.14	28.14
3092-461-47-0000	16247-1	SFR	1.00	28.14	28.14
3092-461-48-0000	16247-1	SFR	1.00	28.14	28.14
3092-461-49-0000	16247-1	SFR	1.00	28.14	28.14
3092-461-50-0000	16247-1	SFR	1.00	28.14	28.14
3092-471-01-0000	16247-2	SFR	1.00	28.14	28.14
3092-471-02-0000	16247-2	SFR	1.00	28.14	28.14
3092-471-03-0000	16247-2	SFR	1.00	28.14	28.14
3092-471-04-0000	16247-2	SFR	1.00	28.14	28.14
3092-471-05-0000	16247-2	SFR	1.00	28.14	28.14
3092-471-06-0000	16247-2	SFR	1.00	28.14	28.14
3092-471-07-0000	16247-2	SFR	1.00	28.14	28.14
3092-471-08-0000	16247-2	SFR	1.00	28.14	28.14
3092-471-09-0000	16247-2	SFR	1.00	28.14	28.14
3092-471-10-0000	16247-2	SFR	1.00	28.14	28.14
3092-471-11-0000	16247-2	SFR	1.00	28.14	28.14
3092-471-12-0000	16247-2	SFR	1.00	28.14	28.14
3092-471-13-0000	16247-2	SFR	1.00	28.14	28.14
3092-471-14-0000	16247-2	SFR	1.00	28.14	28.14
3092-471-15-0000	16247-2	SFR	1.00	28.14	28.14
3092-471-16-0000	16247-2	SFR	1.00	28.14	28.14
3092-471-17-0000	16247-2	SFR	1.00	28.14	28.14
3092-471-18-0000	16247-2	SFR	1.00	28.14	28.14
3092-471-19-0000	16247-2	SFR	1.00	28.14	28.14
3092-471-20-0000	16247-2	SFR	1.00	28.14	28.14
3092-471-21-0000	16247-2	SFR	1.00	28.14	28.14
3092-471-22-0000	16247-2	SFR	1.00	28.14	28.14
3092-471-23-0000	16247-2	SFR	1.00	28.14	28.14
3092-471-24-0000	16247-2	SFR	1.00	28.14	28.14
3092-471-25-0000	16247-2	SFR	1.00	28.14	28.14
3092-471-26-0000	16247-2	SFR	1.00	28.14	28.14
3092-471-27-0000	16247-2	SFR	1.00	28.14	28.14
3092-471-28-0000	16247-2	SFR	1.00	28.14	28.14
3092-471-29-0000	16247-2	SFR	1.00	28.14	28.14
3092-471-30-0000	16247-2	SFR	1.00	28.14	28.14
3092-471-31-0000	16247-2	SFR	1.00	28.14	28.14
3092-471-32-0000	16247-2	SFR	1.00	28.14	28.14
3092-471-33-0000	16247-2	SFR	1.00	28.14	28.14
3092-471-34-0000	16247-2	SFR	1.00	28.14	28.14
3092-471-35-0000	16247-2	SFR	1.00	28.14	28.14
3092-471-36-0000	16247-2	SFR	1.00	28.14	28.14
3092-471-37-0000	16247-2	SFR	1.00	28.14	28.14
3092-471-38-0000	16247-2	SFR	1.00	28.14	28.14
3092-471-40-0000	16247-6	SFR	1.00	28.14	28.14
3092-471-41-0000	16247-6	SFR	1.00	28.14	28.14
3092-471-42-0000	16247-6	SFR	1.00	28.14	28.14

City of Victorville
Landscape Maintenance Assessment District No. 1 (City-Wide)
Fiscal Year 2024/2025
Preliminary Assessment Roll
(Sorted By APN)

APN	TRACT	LAND USE	EBU	MAXIMUM ASSESSMENT	CHARGE
3092-471-43-0000	16247-6	SFR	1.00	28.14	28.14
3092-471-44-0000	16247-6	SFR	1.00	28.14	28.14
3092-471-45-0000	16247-6	SFR	1.00	28.14	28.14
3092-471-46-0000	16247-6	SFR	1.00	28.14	28.14
3092-471-47-0000	16247-6	SFR	1.00	28.14	28.14
3092-471-48-0000	16247-6	SFR	1.00	28.14	28.14
3092-471-49-0000	16247-6	SFR	1.00	28.14	28.14
3092-471-50-0000	16247-6	SFR	1.00	28.14	28.14
3092-471-51-0000	16247-6	SFR	1.00	28.14	28.14
3092-471-52-0000	16247-6	SFR	1.00	28.14	28.14
3092-471-53-0000	16247-6	SFR	1.00	28.14	28.14
3092-471-54-0000	16247-6	SFR	1.00	28.14	28.14
3092-471-55-0000	16247-6	SFR	1.00	28.14	28.14
3092-471-56-0000	16247-6	SFR	1.00	28.14	28.14
3092-471-57-0000	16247-6	SFR	1.00	28.14	28.14
3092-471-58-0000	16247-6	SFR	1.00	28.14	28.14
3092-472-01-0000	16247-3	SFR	1.00	28.14	28.14
3092-472-02-0000	16247-3	SFR	1.00	28.14	28.14
3092-472-03-0000	16247-3	SFR	1.00	28.14	28.14
3092-472-04-0000	16247-3	SFR	1.00	28.14	28.14
3092-472-05-0000	16247-3	SFR	1.00	28.14	28.14
3092-472-06-0000	16247-3	SFR	1.00	28.14	28.14
3092-472-07-0000	16247-3	SFR	1.00	28.14	28.14
3092-472-08-0000	16247-3	SFR	1.00	28.14	28.14
3092-472-09-0000	16247-3	SFR	1.00	28.14	28.14
3092-472-10-0000	16247-3	SFR	1.00	28.14	28.14
3092-472-11-0000	16247-3	SFR	1.00	28.14	28.14
3092-472-12-0000	16247-3	SFR	1.00	28.14	28.14
3092-472-13-0000	16247-3	SFR	1.00	28.14	28.14
3092-472-16-0000	16247-3	SFR	1.00	28.14	28.14
3092-472-17-0000	16247-3	SFR	1.00	28.14	28.14
3092-472-18-0000	16247-3	SFR	1.00	28.14	28.14
3092-472-19-0000	16247-3	SFR	1.00	28.14	28.14
3092-472-20-0000	16247-3	SFR	1.00	28.14	28.14
3092-472-21-0000	16247-3	SFR	1.00	28.14	28.14
3092-472-22-0000	16247-3	SFR	1.00	28.14	28.14
3092-472-23-0000	16247-3	SFR	1.00	28.14	28.14
3092-472-24-0000	16247-3	SFR	1.00	28.14	28.14
3092-472-25-0000	16247-3	SFR	1.00	28.14	28.14
3092-472-26-0000	16247-3	SFR	1.00	28.14	28.14
3092-472-27-0000	16247-3	SFR	1.00	28.14	28.14
3092-472-28-0000	16247-3	SFR	1.00	28.14	28.14
3092-472-29-0000	16247-3	SFR	1.00	28.14	28.14
3092-472-30-0000	16247-3	SFR	1.00	28.14	28.14
3092-472-31-0000	16247-3	SFR	1.00	28.14	28.14
3092-472-32-0000	16247-3	SFR	1.00	28.14	28.14
3092-472-33-0000	16247-3	SFR	1.00	28.14	28.14
3092-472-34-0000	16247-3	SFR	1.00	28.14	28.14
3092-472-35-0000	16247-3	SFR	1.00	28.14	28.14
3092-472-36-0000	16247-3	SFR	1.00	28.14	28.14
3092-472-37-0000	16247-3	SFR	1.00	28.14	28.14
3092-472-38-0000	16247-3	SFR	1.00	28.14	28.14
3092-472-39-0000	16247-4	SFR	1.00	28.14	28.14
3092-472-40-0000	16247-4	SFR	1.00	28.14	28.14
3092-472-41-0000	16247-4	SFR	1.00	28.14	28.14

City of Victorville
Landscape Maintenance Assessment District No. 1 (City-Wide)
Fiscal Year 2024/2025
Preliminary Assessment Roll
(Sorted By APN)

APN	TRACT	LAND USE	EBU	MAXIMUM ASSESSMENT	CHARGE
3092-472-42-0000	16247-4	SFR	1.00	28.14	28.14
3092-472-43-0000	16247-4	SFR	1.00	28.14	28.14
3092-472-44-0000	16247-4	SFR	1.00	28.14	28.14
3092-472-45-0000	16247-4	SFR	1.00	28.14	28.14
3092-472-46-0000	16247-4	SFR	1.00	28.14	28.14
3092-472-47-0000	16247-4	SFR	1.00	28.14	28.14
3092-472-48-0000	16247-4	SFR	1.00	28.14	28.14
3092-472-49-0000		SFR	1.00	28.14	28.14
3092-472-50-0000		SFR	1.00	28.14	28.14
3092-491-01-0000	16247-3	SFR	1.00	28.14	28.14
3092-491-02-0000	16247-3	SFR	1.00	28.14	28.14
3092-491-03-0000	16247-3	SFR	1.00	28.14	28.14
3092-491-04-0000	16247-3	SFR	1.00	28.14	28.14
3092-491-05-0000	16247-3	SFR	1.00	28.14	28.14
3092-491-06-0000	16247-3	SFR	1.00	28.14	28.14
3092-491-07-0000	16247-3	SFR	1.00	28.14	28.14
3092-491-08-0000	16247-3	SFR	1.00	28.14	28.14
3092-491-09-0000	16247-3	SFR	1.00	28.14	28.14
3092-491-10-0000	16247-3	SFR	1.00	28.14	28.14
3092-491-11-0000	16247-3	SFR	1.00	28.14	28.14
3092-491-12-0000	16247-3	SFR	1.00	28.14	28.14
3092-491-13-0000	16247-3	SFR	1.00	28.14	28.14
3092-491-14-0000	16247-3	SFR	1.00	28.14	28.14
3092-491-15-0000	16247-3	SFR	1.00	28.14	28.14
3092-491-16-0000	16247-3	SFR	1.00	28.14	28.14
3092-491-17-0000	16247-4	SFR	1.00	28.14	28.14
3092-491-18-0000	16247-4	SFR	1.00	28.14	28.14
3092-491-19-0000	16247-4	SFR	1.00	28.14	28.14
3092-491-20-0000	16247-4	SFR	1.00	28.14	28.14
3092-491-21-0000	16247-4	SFR	1.00	28.14	28.14
3092-491-22-0000	16247-4	SFR	1.00	28.14	28.14
3092-491-23-0000	16247-4	SFR	1.00	28.14	28.14
3092-491-24-0000	16247-4	SFR	1.00	28.14	28.14
3092-491-25-0000	16247-4	SFR	1.00	28.14	28.14
3092-491-26-0000	16247-5	SFR	1.00	28.14	28.14
3092-491-27-0000	16247-5	SFR	1.00	28.14	28.14
3092-491-28-0000	16247-5	SFR	1.00	28.14	28.14
3092-491-29-0000	16247-5	SFR	1.00	28.14	28.14
3092-491-30-0000	16247-5	SFR	1.00	28.14	28.14
3092-491-31-0000	16247-5	SFR	1.00	28.14	28.14
3092-491-32-0000	16247-5	SFR	1.00	28.14	28.14
3092-491-33-0000	16247-5	SFR	1.00	28.14	28.14
3092-491-34-0000	16247-5	SFR	1.00	28.14	28.14
3092-491-35-0000	16247-5	SFR	1.00	28.14	28.14
3092-491-36-0000	16247-5	SFR	1.00	28.14	28.14
3092-491-37-0000	16247-5	SFR	1.00	28.14	28.14
3092-491-38-0000	16247-5	SFR	1.00	28.14	28.14
3092-491-39-0000	16247-5	SFR	1.00	28.14	28.14
3092-491-40-0000	16247-5	SFR	1.00	28.14	28.14
3092-491-41-0000	16247-5	SFR	1.00	28.14	28.14
3092-491-42-0000	16247-5	SFR	1.00	28.14	28.14
3092-491-43-0000	16247-5	SFR	1.00	28.14	28.14
3092-491-44-0000	16247-5	SFR	1.00	28.14	28.14
3092-491-45-0000	16247-5	SFR	1.00	28.14	28.14
3092-491-46-0000	16247-5	SFR	1.00	28.14	28.14

City of Victorville
Landscape Maintenance Assessment District No. 1 (City-Wide)
Fiscal Year 2024/2025
Preliminary Assessment Roll
(Sorted By APN)

APN	TRACT	LAND USE	EBU	MAXIMUM ASSESSMENT	CHARGE
3092-491-47-0000	16247-5	SFR	1.00	28.14	28.14
3092-491-48-0000	16247-5	SFR	1.00	28.14	28.14
3093-011-01-0000	11837-1	SFR	1.00	28.14	28.14
3093-011-02-0000	11837-1	SFR	1.00	28.14	28.14
3093-011-03-0000	11837-1	SFR	1.00	28.14	28.14
3093-011-04-0000	11837-1	SFR	1.00	28.14	28.14
3093-011-05-0000	11837-1	SFR	1.00	28.14	28.14
3093-011-06-0000	11837-1	SFR	1.00	28.14	28.14
3093-011-07-0000	11837-1	SFR	1.00	28.14	28.14
3093-011-08-0000	11837-2	SFR	1.00	28.14	28.14
3093-011-09-0000	11837-2	SFR	1.00	28.14	28.14
3093-011-10-0000	11837-2	SFR	1.00	28.14	28.14
3093-011-11-0000	11837-2	SFR	1.00	28.14	28.14
3093-011-12-0000	11837-2	SFR	1.00	28.14	28.14
3093-011-13-0000	11837-2	SFR	1.00	28.14	28.14
3093-011-14-0000	11837-2	SFR	1.00	28.14	28.14
3093-011-15-0000	11837-2	SFR	1.00	28.14	28.14
3093-011-16-0000	11837-2	SFR	1.00	28.14	28.14
3093-011-17-0000	11837-2	SFR	1.00	28.14	28.14
3093-011-18-0000	11837-2	SFR	1.00	28.14	28.14
3093-011-19-0000	11837-2	SFR	1.00	28.14	28.14
3093-011-20-0000	11837-2	SFR	1.00	28.14	28.14
3093-011-21-0000	11837-2	SFR	1.00	28.14	28.14
3093-011-22-0000	11837-2	SFR	1.00	28.14	28.14
3093-011-23-0000	11837-2	SFR	1.00	28.14	28.14
3093-011-24-0000	11837-2	SFR	1.00	28.14	28.14
3093-011-25-0000	11837-2	SFR	1.00	28.14	28.14
3093-011-26-0000	11837-2	SFR	1.00	28.14	28.14
3093-011-27-0000	11837-2	SFR	1.00	28.14	28.14
3093-011-28-0000	11837-2	SFR	1.00	28.14	28.14
3093-011-29-0000	11837-2	SFR	1.00	28.14	28.14
3093-011-30-0000	11837-2	SFR	1.00	28.14	28.14
3093-011-31-0000	11837-2	SFR	1.00	28.14	28.14
3093-011-32-0000	11837-2	SFR	1.00	28.14	28.14
3093-011-33-0000	11837-2	SFR	1.00	28.14	28.14
3093-011-34-0000	11837-2	SFR	1.00	28.14	28.14
3093-011-35-0000	11837-2	SFR	1.00	28.14	28.14
3093-011-36-0000	11837-2	SFR	1.00	28.14	28.14
3093-011-37-0000	11837-2	SFR	1.00	28.14	28.14
3093-011-38-0000	11837-2	SFR	1.00	28.14	28.14
3093-011-39-0000	11837-2	SFR	1.00	28.14	28.14
3093-011-40-0000	11837-2	SFR	1.00	28.14	28.14
3093-011-41-0000	11837-2	SFR	1.00	28.14	28.14
3093-011-42-0000	11837-2	SFR	1.00	28.14	28.14
3093-011-43-0000	11837-2	SFR	1.00	28.14	28.14
3093-011-44-0000	11837-2	SFR	1.00	28.14	28.14
3093-011-45-0000	11837-2	SFR	1.00	28.14	28.14
3093-011-46-0000	11837-2	SFR	1.00	28.14	28.14
3093-011-47-0000	11837-2	SFR	1.00	28.14	28.14
3093-011-48-0000	11837-2	SFR	1.00	28.14	28.14
3093-011-49-0000	11837-2	SFR	1.00	28.14	28.14
3093-011-50-0000	11837-2	SFR	1.00	28.14	28.14
3093-011-51-0000	11837-2	SFR	1.00	28.14	28.14
3093-011-52-0000	11837-2	SFR	1.00	28.14	28.14
3093-011-53-0000	11837-2	SFR	1.00	28.14	28.14

City of Victorville
Landscape Maintenance Assessment District No. 1 (City-Wide)
Fiscal Year 2024/2025
Preliminary Assessment Roll
(Sorted By APN)

APN	TRACT	LAND USE	EBU	MAXIMUM ASSESSMENT	CHARGE
3093-011-54-0000	11837-2	SFR	1.00	28.14	28.14
3093-011-55-0000	11837-2	SFR	1.00	28.14	28.14
3093-011-56-0000	11837-2	SFR	1.00	28.14	28.14
3093-011-57-0000	11837-2	SFR	1.00	28.14	28.14
3093-011-58-0000	11837-2	SFR	1.00	28.14	28.14
3093-011-59-0000	11837-2	SFR	1.00	28.14	28.14
3093-011-60-0000	11837-2	SFR	1.00	28.14	28.14
3093-011-61-0000	11837-2	SFR	1.00	28.14	28.14
3093-011-62-0000	11837-2	SFR	1.00	28.14	28.14
3093-011-63-0000	11837-2	SFR	1.00	28.14	28.14
3093-011-64-0000	11837-2	SFR	1.00	28.14	28.14
3093-011-65-0000	11837-2	SFR	1.00	28.14	28.14
3093-011-66-0000	11837-2	SFR	1.00	28.14	28.14
3093-011-67-0000	11837-2	SFR	1.00	28.14	28.14
3093-011-68-0000	11837-2	SFR	1.00	28.14	28.14
3093-011-69-0000	11837-2	SFR	1.00	28.14	28.14
3093-011-70-0000	11837-2	SFR	1.00	28.14	28.14
3093-011-71-0000	11837-2	SFR	1.00	28.14	28.14
3093-011-72-0000	11837-2	SFR	1.00	28.14	28.14
3093-011-73-0000	11837-2	SFR	1.00	28.14	28.14
3093-011-74-0000	11837-2	SFR	1.00	28.14	28.14
3093-011-75-0000		SFR	1.00	28.14	28.14
3093-011-76-0000		SFR	1.00	28.14	28.14
3093-021-01-0000	11837-1	SFR	1.00	28.14	28.14
3093-021-02-0000	11837-1	SFR	1.00	28.14	28.14
3093-021-03-0000	11837-1	SFR	1.00	28.14	28.14
3093-021-04-0000	11837-1	SFR	1.00	28.14	28.14
3093-021-05-0000		SFR	1.00	28.14	28.14
3093-021-06-0000		SFR	1.00	28.14	28.14
3093-021-07-0000	11837-1	SFR	1.00	28.14	28.14
3093-021-08-0000	11837-1	SFR	1.00	28.14	28.14
3093-021-09-0000	11837-1	SFR	1.00	28.14	28.14
3093-021-10-0000	11837-1	SFR	1.00	28.14	28.14
3093-021-11-0000	11837-1	SFR	1.00	28.14	28.14
3093-021-12-0000	11837-1	SFR	1.00	28.14	28.14
3093-021-13-0000	11837-2	SFR	1.00	28.14	28.14
3093-021-14-0000	11837-2	SFR	1.00	28.14	28.14
3093-021-15-0000	11837-2	SFR	1.00	28.14	28.14
3093-021-16-0000	11837-2	SFR	1.00	28.14	28.14
3093-021-17-0000	11837-2	SFR	1.00	28.14	28.14
3093-021-18-0000	11837-2	SFR	1.00	28.14	28.14
3093-021-19-0000	11837-2	SFR	1.00	28.14	28.14
3093-021-20-0000	11837-2	SFR	1.00	28.14	28.14
3093-021-21-0000	11837-2	SFR	1.00	28.14	28.14
3093-021-22-0000	11837-2	SFR	1.00	28.14	28.14
3093-021-23-0000	11837-2	SFR	1.00	28.14	28.14
3093-021-24-0000	11837-2	SFR	1.00	28.14	28.14
3093-021-25-0000	11837-2	SFR	1.00	28.14	28.14
3093-021-26-0000	11837-3	SFR	1.00	28.14	28.14
3093-021-27-0000	11837-3	SFR	1.00	28.14	28.14
3093-021-28-0000	11837-3	SFR	1.00	28.14	28.14
3093-021-29-0000	11837-3	SFR	1.00	28.14	28.14
3093-021-30-0000	11837-3	SFR	1.00	28.14	28.14
3093-021-31-0000	11837-3	SFR	1.00	28.14	28.14
3093-021-32-0000	11837-3	SFR	1.00	28.14	28.14

City of Victorville
Landscape Maintenance Assessment District No. 1 (City-Wide)
Fiscal Year 2024/2025
Preliminary Assessment Roll
(Sorted By APN)

APN	TRACT	LAND USE	EBU	MAXIMUM ASSESSMENT	CHARGE
3093-021-33-0000	11837-3	SFR	1.00	28.14	28.14
3093-021-34-0000	11837-3	SFR	1.00	28.14	28.14
3093-021-35-0000	11837-3	SFR	1.00	28.14	28.14
3093-021-36-0000	11837-3	SFR	1.00	28.14	28.14
3093-021-37-0000	11837-3	SFR	1.00	28.14	28.14
3093-021-38-0000	11837-3	SFR	1.00	28.14	28.14
3093-021-39-0000	11837-3	SFR	1.00	28.14	28.14
3093-021-40-0000	11837-3	SFR	1.00	28.14	28.14
3093-021-41-0000	11837-3	SFR	1.00	28.14	28.14
3093-021-42-0000	11837-3	SFR	1.00	28.14	28.14
3093-021-43-0000	11837-3	SFR	1.00	28.14	28.14
3093-021-44-0000	11837-3	SFR	1.00	28.14	28.14
3093-021-45-0000	11837-3	SFR	1.00	28.14	28.14
3093-021-46-0000	11837-3	SFR	1.00	28.14	28.14
3093-021-47-0000	11837-3	SFR	1.00	28.14	28.14
3093-021-48-0000	11837-3	SFR	1.00	28.14	28.14
3093-021-49-0000	11837-3	SFR	1.00	28.14	28.14
3093-021-50-0000	11837-3	SFR	1.00	28.14	28.14
3093-021-51-0000	11837-3	SFR	1.00	28.14	28.14
3093-021-52-0000	11837-3	SFR	1.00	28.14	28.14
3093-021-53-0000	11837-3	SFR	1.00	28.14	28.14
3093-021-54-0000	11837-3	SFR	1.00	28.14	28.14
3093-021-55-0000	11837-3	SFR	1.00	28.14	28.14
3093-021-56-0000	11837-3	SFR	1.00	28.14	28.14
3093-021-57-0000	11837-3	SFR	1.00	28.14	28.14
3093-021-58-0000	11837-3	SFR	1.00	28.14	28.14
3093-021-59-0000	11837-3	SFR	1.00	28.14	28.14
3093-021-60-0000	11837-3	SFR	1.00	28.14	28.14
3093-021-61-0000		SFR	1.00	28.14	28.14
3093-021-62-0000		SFR	1.00	28.14	28.14
3093-021-63-0000		SFR	1.00	28.14	28.14
3093-021-64-0000		SFR	1.00	28.14	28.14
3093-021-65-0000		SFR	1.00	28.14	28.14
3093-021-66-0000		SFR	1.00	28.14	28.14
3093-021-67-0000		SFR	1.00	28.14	28.14
3093-021-68-0000		SFR	1.00	28.14	28.14
3093-031-01-0000	11839-1	SFR	1.00	28.14	28.14
3093-031-02-0000	11839-1	SFR	1.00	28.14	28.14
3093-031-03-0000	11839-1	SFR	1.00	28.14	28.14
3093-031-04-0000	11839-1	SFR	1.00	28.14	28.14
3093-031-05-0000	11839-1	SFR	1.00	28.14	28.14
3093-031-06-0000	11839-1	SFR	1.00	28.14	28.14
3093-031-07-0000	11839-1	SFR	1.00	28.14	28.14
3093-031-08-0000	11839-1	SFR	1.00	28.14	28.14
3093-031-09-0000	11839-1	SFR	1.00	28.14	28.14
3093-031-10-0000	11839-1	SFR	1.00	28.14	28.14
3093-031-11-0000	11839-1	SFR	1.00	28.14	28.14
3093-031-12-0000	11839-1	SFR	1.00	28.14	28.14
3093-031-13-0000	11839-1	SFR	1.00	28.14	28.14
3093-031-14-0000	11839-1	SFR	1.00	28.14	28.14
3093-031-15-0000	11839-1	SFR	1.00	28.14	28.14
3093-031-16-0000	11839-1	SFR	1.00	28.14	28.14
3093-031-17-0000	11839-1	SFR	1.00	28.14	28.14
3093-031-18-0000	11839-1	SFR	1.00	28.14	28.14
3093-031-19-0000	11839-1	SFR	1.00	28.14	28.14

City of Victorville
Landscape Maintenance Assessment District No. 1 (City-Wide)
Fiscal Year 2024/2025
Preliminary Assessment Roll
(Sorted By APN)

APN	TRACT	LAND USE	EBU	MAXIMUM ASSESSMENT	CHARGE
3093-031-20-0000	11839-1	SFR	1.00	28.14	28.14
3093-031-21-0000	11839-1	SFR	1.00	28.14	28.14
3093-031-22-0000	11839-1	SFR	1.00	28.14	28.14
3093-031-23-0000	11839-1	SFR	1.00	28.14	28.14
3093-031-24-0000	11839-1	SFR	1.00	28.14	28.14
3093-031-25-0000	11839-1	SFR	1.00	28.14	28.14
3093-031-26-0000	11839-1	SFR	1.00	28.14	28.14
3093-031-27-0000	11839-1	SFR	1.00	28.14	28.14
3093-031-28-0000	11839-1	SFR	1.00	28.14	28.14
3093-031-29-0000	11839-1	SFR	1.00	28.14	28.14
3093-031-30-0000	11839-1	SFR	1.00	28.14	28.14
3093-031-31-0000	11839-1	SFR	1.00	28.14	28.14
3093-031-32-0000	11839-1	SFR	1.00	28.14	28.14
3093-031-33-0000	11839-1	SFR	1.00	28.14	28.14
3093-031-34-0000	11839-1	SFR	1.00	28.14	28.14
3093-031-35-0000	11839-1	SFR	1.00	28.14	28.14
3093-031-36-0000	11839-1	SFR	1.00	28.14	28.14
3093-031-37-0000	11839-1	SFR	1.00	28.14	28.14
3093-031-38-0000	11839-1	SFR	1.00	28.14	28.14
3093-031-39-0000	11839-1	SFR	1.00	28.14	28.14
3093-031-40-0000	11839-1	SFR	1.00	28.14	28.14
3093-031-41-0000	11839-1	SFR	1.00	28.14	28.14
3093-031-42-0000	11839-2	SFR	1.00	28.14	28.14
3093-031-43-0000	11839-2	SFR	1.00	28.14	28.14
3093-031-44-0000	11839-2	SFR	1.00	28.14	28.14
3093-031-45-0000	11839-2	SFR	1.00	28.14	28.14
3093-031-46-0000	11839-2	SFR	1.00	28.14	28.14
3093-031-47-0000	11839-2	SFR	1.00	28.14	28.14
3093-031-48-0000	11839-2	SFR	1.00	28.14	28.14
3093-031-49-0000	11839-2	SFR	1.00	28.14	28.14
3093-031-50-0000	11839-2	SFR	1.00	28.14	28.14
3093-031-51-0000	11839-2	SFR	1.00	28.14	28.14
3093-031-52-0000	11837-1	SFR	1.00	28.14	28.14
3093-031-53-0000	11837-1	SFR	1.00	28.14	28.14
3093-031-54-0000	11837-1	SFR	1.00	28.14	28.14
3093-031-55-0000	11837-1	SFR	1.00	28.14	28.14
3093-031-56-0000	11837-1	SFR	1.00	28.14	28.14
3093-031-57-0000	11837-1	SFR	1.00	28.14	28.14
3093-031-58-0000	11837-1	SFR	1.00	28.14	28.14
3093-031-59-0000	11837-1	SFR	1.00	28.14	28.14
3093-031-60-0000	11837-1	SFR	1.00	28.14	28.14
3093-031-61-0000	11837-1	SFR	1.00	28.14	28.14
3093-031-62-0000	11837-1	SFR	1.00	28.14	28.14
3093-031-63-0000	11837-1	SFR	1.00	28.14	28.14
3093-031-64-0000	11837-1	SFR	1.00	28.14	28.14
3093-031-65-0000	11837-1	SFR	1.00	28.14	28.14
3093-031-66-0000	11837-1	SFR	1.00	28.14	28.14
3093-031-67-0000	11837-1	SFR	1.00	28.14	28.14
3093-031-68-0000	11837-1	SFR	1.00	28.14	28.14
3093-031-69-0000	11837-1	SFR	1.00	28.14	28.14
3093-031-70-0000	11837-1	SFR	1.00	28.14	28.14
3093-031-71-0000	11837-1	SFR	1.00	28.14	28.14
3093-031-72-0000	11837-1	SFR	1.00	28.14	28.14
3093-031-73-0000	11837-1	SFR	1.00	28.14	28.14
3093-031-74-0000	11837-1	SFR	1.00	28.14	28.14

City of Victorville
Landscape Maintenance Assessment District No. 1 (City-Wide)
Fiscal Year 2024/2025
Preliminary Assessment Roll
(Sorted By APN)

APN	TRACT	LAND USE	EBU	MAXIMUM ASSESSMENT	CHARGE
3093-031-75-0000	11837-1	SFR	1.00	28.14	28.14
3093-031-76-0000	11837-1	SFR	1.00	28.14	28.14
3093-031-77-0000	11837-1	SFR	1.00	28.14	28.14
3093-031-78-0000	11837-1	SFR	1.00	28.14	28.14
3093-031-79-0000	11837-1	SFR	1.00	28.14	28.14
3093-031-80-0000	11837-1	SFR	1.00	28.14	28.14
3093-031-81-0000	11837-1	SFR	1.00	28.14	28.14
3093-031-82-0000	11837-1	SFR	1.00	28.14	28.14
3093-031-83-0000	11837-1	SFR	1.00	28.14	28.14
3093-031-84-0000	11837-1	SFR	1.00	28.14	28.14
3093-031-85-0000	11837-3	SFR	1.00	28.14	28.14
3093-031-86-0000	11837-3	SFR	1.00	28.14	28.14
3093-031-87-0000	11837-3	SFR	1.00	28.14	28.14
3093-031-88-0000	11837-3	SFR	1.00	28.14	28.14
3093-031-89-0000	11837-3	SFR	1.00	28.14	28.14
3093-031-90-0000	11837-3	SFR	1.00	28.14	28.14
3093-031-91-0000	11837-3	SFR	1.00	28.14	28.14
3093-031-92-0000	11837-3	SFR	1.00	28.14	28.14
3093-031-93-0000	11837-3	SFR	1.00	28.14	28.14
3093-041-01-0000	11839-1	SFR	1.00	28.14	28.14
3093-041-02-0000	11839-1	SFR	1.00	28.14	28.14
3093-041-03-0000	11839-1	SFR	1.00	28.14	28.14
3093-041-04-0000	11839-1	SFR	1.00	28.14	28.14
3093-041-05-0000	11839-1	SFR	1.00	28.14	28.14
3093-041-06-0000	11839-1	SFR	1.00	28.14	28.14
3093-041-07-0000	11839-1	SFR	1.00	28.14	28.14
3093-041-08-0000	11839-1	SFR	1.00	28.14	28.14
3093-041-09-0000	11839-1	SFR	1.00	28.14	28.14
3093-041-10-0000	11839-1	SFR	1.00	28.14	28.14
3093-041-11-0000	11839-1	SFR	1.00	28.14	28.14
3093-041-12-0000	11839-1	SFR	1.00	28.14	28.14
3093-041-13-0000	11839-1	SFR	1.00	28.14	28.14
3093-041-14-0000	11839-1	SFR	1.00	28.14	28.14
3093-041-15-0000	11839-1	SFR	1.00	28.14	28.14
3093-041-16-0000	11839-1	SFR	1.00	28.14	28.14
3093-041-17-0000	11839-1	SFR	1.00	28.14	28.14
3093-041-18-0000	11839-1	SFR	1.00	28.14	28.14
3093-041-19-0000	11839-2	SFR	1.00	28.14	28.14
3093-041-20-0000	11839-2	SFR	1.00	28.14	28.14
3093-041-21-0000	11839-2	SFR	1.00	28.14	28.14
3093-041-22-0000	11839-2	SFR	1.00	28.14	28.14
3093-041-23-0000	11839-2	SFR	1.00	28.14	28.14
3093-041-24-0000	11839-2	SFR	1.00	28.14	28.14
3093-041-25-0000	11839-2	SFR	1.00	28.14	28.14
3093-041-26-0000	11839-2	SFR	1.00	28.14	28.14
3093-041-27-0000	11839-2	SFR	1.00	28.14	28.14
3093-041-28-0000	11839-2	SFR	1.00	28.14	28.14
3093-041-29-0000	11839-2	SFR	1.00	28.14	28.14
3093-041-30-0000	11839-2	SFR	1.00	28.14	28.14
3093-041-31-0000	11839-2	SFR	1.00	28.14	28.14
3093-041-32-0000	11839-2	SFR	1.00	28.14	28.14
3093-041-33-0000	11839-2	SFR	1.00	28.14	28.14
3093-041-34-0000	11839-2	SFR	1.00	28.14	28.14
3093-041-35-0000	11839-2	SFR	1.00	28.14	28.14
3093-041-36-0000	11839-2	SFR	1.00	28.14	28.14

City of Victorville
Landscape Maintenance Assessment District No. 1 (City-Wide)
Fiscal Year 2024/2025
Preliminary Assessment Roll
(Sorted By APN)

APN	TRACT	LAND USE	EBU	MAXIMUM ASSESSMENT	CHARGE
3093-041-37-0000	11839-2	SFR	1.00	28.14	28.14
3093-041-38-0000	11839-2	SFR	1.00	28.14	28.14
3093-041-39-0000	11839-2	SFR	1.00	28.14	28.14
3093-041-40-0000	11839-2	SFR	1.00	28.14	28.14
3093-041-41-0000	11839-2	SFR	1.00	28.14	28.14
3093-041-42-0000	11839-2	SFR	1.00	28.14	28.14
3093-041-43-0000	11839-2	SFR	1.00	28.14	28.14
3093-041-44-0000	11839-2	SFR	1.00	28.14	28.14
3093-041-45-0000	11839-2	SFR	1.00	28.14	28.14
3093-041-46-0000	11839-2	SFR	1.00	28.14	28.14
3093-041-47-0000	11839-2	SFR	1.00	28.14	28.14
3093-041-48-0000	11839-2	SFR	1.00	28.14	28.14
3093-041-49-0000	11839-2	SFR	1.00	28.14	28.14
3093-041-50-0000	11839-2	SFR	1.00	28.14	28.14
3093-041-51-0000	11839-2	SFR	1.00	28.14	28.14
3093-041-52-0000	11839-2	SFR	1.00	28.14	28.14
3093-041-53-0000	11839-2	SFR	1.00	28.14	28.14
3093-041-54-0000	11839-2	SFR	1.00	28.14	28.14
3093-041-55-0000	11839-2	SFR	1.00	28.14	28.14
3093-041-56-0000	11839-2	SFR	1.00	28.14	28.14
3093-041-57-0000	11839-2	SFR	1.00	28.14	28.14
3093-041-58-0000	11839-2	SFR	1.00	28.14	28.14
3093-041-59-0000	11839-2	SFR	1.00	28.14	28.14
3093-041-60-0000	11839-2	SFR	1.00	28.14	28.14
3093-041-61-0000	11839-2	SFR	1.00	28.14	28.14
3093-041-62-0000	11839-2	SFR	1.00	28.14	28.14
3093-041-63-0000	11839-2	SFR	1.00	28.14	28.14
3093-041-64-0000	11839-2	SFR	1.00	28.14	28.14
3093-041-65-0000	11839-2	SFR	1.00	28.14	28.14
3093-041-66-0000	11839-2	SFR	1.00	28.14	28.14
3093-041-67-0000	11839-2	SFR	1.00	28.14	28.14
3093-041-68-0000	11839-2	SFR	1.00	28.14	28.14
3093-041-69-0000	11839-2	SFR	1.00	28.14	28.14
3093-041-70-0000	11839-2	SFR	1.00	28.14	28.14
3093-041-71-0000	11839-2	SFR	1.00	28.14	28.14
3093-041-72-0000	11839-2	SFR	1.00	28.14	28.14
3093-041-73-0000	11839-2	SFR	1.00	28.14	28.14
3093-041-74-0000	11839-2	SFR	1.00	28.14	28.14
3093-041-75-0000	11839-2	SFR	1.00	28.14	28.14
3093-041-76-0000	11839-2	SFR	1.00	28.14	28.14
3093-041-77-0000	11839-2	SFR	1.00	28.14	28.14
3093-041-78-0000	11839-2	SFR	1.00	28.14	28.14
3093-041-79-0000	11839-2	SFR	1.00	28.14	28.14
3093-041-80-0000	11839-2	SFR	1.00	28.14	28.14
3093-041-81-0000	11839-2	SFR	1.00	28.14	28.14
3093-041-82-0000	11839-2	SFR	1.00	28.14	28.14
3093-041-83-0000	11839-2	SFR	1.00	28.14	28.14
3093-041-84-0000	11839-2	SFR	1.00	28.14	28.14
3093-041-85-0000	11839-2	SFR	1.00	28.14	28.14
3093-041-86-0000	11839-2	SFR	1.00	28.14	28.14
3093-041-87-0000	11839-2	SFR	1.00	28.14	28.14
3093-041-88-0000	11839-2	SFR	1.00	28.14	28.14
3093-041-89-0000	11839-2	SFR	1.00	28.14	28.14
3093-041-90-0000	11839-2	SFR	1.00	28.14	28.14
3093-041-91-0000	11839-2	SFR	1.00	28.14	28.14

City of Victorville
Landscape Maintenance Assessment District No. 1 (City-Wide)
Fiscal Year 2024/2025
Preliminary Assessment Roll
(Sorted By APN)

APN	TRACT	LAND USE	EBU	MAXIMUM ASSESSMENT	CHARGE
3093-041-92-0000	11839-2	SFR	1.00	28.14	28.14
3093-041-93-0000	11839-2	SFR	1.00	28.14	28.14
3093-041-94-0000	11839-2	SFR	1.00	28.14	28.14
3093-041-95-0000	11839-2	SFR	1.00	28.14	28.14
3093-041-96-0000	11839-2	SFR	1.00	28.14	28.14
3093-051-01-0000	11838	SFR	1.00	28.14	28.14
3093-051-02-0000	11838	SFR	1.00	28.14	28.14
3093-051-03-0000	11838	SFR	1.00	28.14	28.14
3093-051-04-0000	11838	SFR	1.00	28.14	28.14
3093-051-05-0000	11838	SFR	1.00	28.14	28.14
3093-051-06-0000	11838	SFR	1.00	28.14	28.14
3093-051-07-0000	11838	SFR	1.00	28.14	28.14
3093-051-08-0000	11838	SFR	1.00	28.14	28.14
3093-051-09-0000	11838	SFR	1.00	28.14	28.14
3093-051-10-0000	11838	SFR	1.00	28.14	28.14
3093-051-11-0000	11838	SFR	1.00	28.14	28.14
3093-051-12-0000	11838	SFR	1.00	28.14	28.14
3093-051-13-0000	11838	SFR	1.00	28.14	28.14
3093-051-14-0000	11838	SFR	1.00	28.14	28.14
3093-051-15-0000	11838	SFR	1.00	28.14	28.14
3093-051-16-0000	11838	SFR	1.00	28.14	28.14
3093-051-17-0000	11838	SFR	1.00	28.14	28.14
3093-051-18-0000	11838	SFR	1.00	28.14	28.14
3093-051-19-0000	11838	SFR	1.00	28.14	28.14
3093-051-20-0000	11838	SFR	1.00	28.14	28.14
3093-051-21-0000	11838	SFR	1.00	28.14	28.14
3093-051-22-0000	11838	SFR	1.00	28.14	28.14
3093-051-23-0000	11838	SFR	1.00	28.14	28.14
3093-051-24-0000	11838	SFR	1.00	28.14	28.14
3093-051-25-0000	11838	SFR	1.00	28.14	28.14
3093-051-26-0000	11838	SFR	1.00	28.14	28.14
3093-051-27-0000	11838	SFR	1.00	28.14	28.14
3093-051-28-0000	11838	SFR	1.00	28.14	28.14
3093-051-29-0000	11838	SFR	1.00	28.14	28.14
3093-051-30-0000	11838	SFR	1.00	28.14	28.14
3093-051-31-0000	11837-1	SFR	1.00	28.14	28.14
3093-051-32-0000	11837-1	SFR	1.00	28.14	28.14
3093-051-33-0000	11837-1	SFR	1.00	28.14	28.14
3093-051-34-0000	11837-1	SFR	1.00	28.14	28.14
3093-051-35-0000	11837-1	SFR	1.00	28.14	28.14
3093-051-36-0000	11837-1	SFR	1.00	28.14	28.14
3093-051-37-0000	11837-1	SFR	1.00	28.14	28.14
3093-051-38-0000	11837-1	SFR	1.00	28.14	28.14
3093-051-39-0000	11837-1	SFR	1.00	28.14	28.14
3093-051-40-0000	11837-1	SFR	1.00	28.14	28.14
3093-051-41-0000	11837-1	SFR	1.00	28.14	28.14
3093-051-42-0000	11837-1	SFR	1.00	28.14	28.14
3093-051-43-0000	11837-1	SFR	1.00	28.14	28.14
3093-051-44-0000	11838	SFR	1.00	28.14	28.14
3093-051-45-0000	11838	SFR	1.00	28.14	28.14
3093-051-46-0000	11838	SFR	1.00	28.14	28.14
3093-051-47-0000	11838	SFR	1.00	28.14	28.14
3093-051-48-0000	11838	SFR	1.00	28.14	28.14
3093-051-49-0000	11838	SFR	1.00	28.14	28.14
3093-051-50-0000	11838	SFR	1.00	28.14	28.14

City of Victorville
Landscape Maintenance Assessment District No. 1 (City-Wide)
Fiscal Year 2024/2025
Preliminary Assessment Roll
(Sorted By APN)

APN	TRACT	LAND USE	EBU	MAXIMUM ASSESSMENT	CHARGE
3093-051-51-0000	11838	SFR	1.00	28.14	28.14
3093-051-52-0000	11838	SFR	1.00	28.14	28.14
3093-051-53-0000	11838	SFR	1.00	28.14	28.14
3093-051-54-0000	11838	SFR	1.00	28.14	28.14
3093-051-55-0000	11838	SFR	1.00	28.14	28.14
3093-051-56-0000	11838	SFR	1.00	28.14	28.14
3093-051-57-0000	11838	SFR	1.00	28.14	28.14
3093-051-58-0000	11838	SFR	1.00	28.14	28.14
3093-051-59-0000	11838	SFR	1.00	28.14	28.14
3093-051-60-0000	11838	SFR	1.00	28.14	28.14
3093-051-61-0000	11838	SFR	1.00	28.14	28.14
3093-051-62-0000	11838	SFR	1.00	28.14	28.14
3093-051-63-0000		SFR	1.00	28.14	28.14
3093-051-64-0000		SFR	1.00	28.14	28.14
3093-061-01-0000		SFR	1.00	28.14	28.14
3093-061-02-0000		SFR	1.00	28.14	28.14
3093-061-03-0000		SFR	1.00	28.14	28.14
3093-061-04-0000	11838	SFR	1.00	28.14	28.14
3093-061-05-0000	11838	SFR	1.00	28.14	28.14
3093-061-06-0000	11838	SFR	1.00	28.14	28.14
3093-061-07-0000	11838	SFR	1.00	28.14	28.14
3093-061-08-0000	11838	SFR	1.00	28.14	28.14
3093-061-09-0000	11838	SFR	1.00	28.14	28.14
3093-061-10-0000	11838	SFR	1.00	28.14	28.14
3093-061-11-0000	11838	SFR	1.00	28.14	28.14
3093-061-12-0000	11838	SFR	1.00	28.14	28.14
3093-061-13-0000	11838	SFR	1.00	28.14	28.14
3093-061-14-0000	11838	SFR	1.00	28.14	28.14
3093-061-15-0000	11838	SFR	1.00	28.14	28.14
3093-061-16-0000	11838	SFR	1.00	28.14	28.14
3093-061-17-0000	11838	SFR	1.00	28.14	28.14
3093-061-18-0000	11838	SFR	1.00	28.14	28.14
3093-061-19-0000	11838	SFR	1.00	28.14	28.14
3093-061-20-0000	11838	SFR	1.00	28.14	28.14
3093-061-21-0000	11838	SFR	1.00	28.14	28.14
3093-061-22-0000	11838	SFR	1.00	28.14	28.14
3093-061-23-0000	11838	SFR	1.00	28.14	28.14
3093-061-24-0000	11838	SFR	1.00	28.14	28.14
3093-061-25-0000	11838	SFR	1.00	28.14	28.14
3093-061-26-0000	11838	SFR	1.00	28.14	28.14
3093-061-27-0000	11838	SFR	1.00	28.14	28.14
3093-061-28-0000	11838	SFR	1.00	28.14	28.14
3093-061-29-0000	11838	SFR	1.00	28.14	28.14
3093-061-30-0000	11838	SFR	1.00	28.14	28.14
3093-061-31-0000	11838	SFR	1.00	28.14	28.14
3093-061-32-0000	11838	SFR	1.00	28.14	28.14
3093-061-33-0000	11838	SFR	1.00	28.14	28.14
3093-061-34-0000	11838	SFR	1.00	28.14	28.14
3093-061-35-0000	11838	SFR	1.00	28.14	28.14
3093-061-36-0000	11838	SFR	1.00	28.14	28.14
3093-061-37-0000	11838	SFR	1.00	28.14	28.14
3093-061-38-0000	11838	SFR	1.00	28.14	28.14
3093-061-39-0000	11838	SFR	1.00	28.14	28.14
3093-061-40-0000	11838	SFR	1.00	28.14	28.14
3093-061-41-0000	11838	SFR	1.00	28.14	28.14

City of Victorville
Landscape Maintenance Assessment District No. 1 (City-Wide)
Fiscal Year 2024/2025
Preliminary Assessment Roll
(Sorted By APN)

APN	TRACT	LAND USE	EBU	MAXIMUM ASSESSMENT	CHARGE
3093-061-42-0000	11837-1	SFR	1.00	28.14	28.14
3093-061-43-0000	11837-1	SFR	1.00	28.14	28.14
3093-061-44-0000	11837-1	SFR	1.00	28.14	28.14
3093-061-45-0000	11837-1	SFR	1.00	28.14	28.14
3093-061-46-0000	11837-1	SFR	1.00	28.14	28.14
3093-061-47-0000	11837-1	SFR	1.00	28.14	28.14
3093-061-48-0000	11837-1	SFR	1.00	28.14	28.14
3093-061-49-0000	11837-1	SFR	1.00	28.14	28.14
3093-061-50-0000		SFR	1.00	28.14	28.14
3093-071-01-0000	11837-1	SFR	1.00	28.14	28.14
3093-071-02-0000	11837-1	SFR	1.00	28.14	28.14
3093-071-03-0000	11837-1	SFR	1.00	28.14	28.14
3093-071-04-0000	11837-1	SFR	1.00	28.14	28.14
3093-071-05-0000	11837-1	SFR	1.00	28.14	28.14
3093-071-06-0000	11837-1	SFR	1.00	28.14	28.14
3093-071-07-0000	11837-1	SFR	1.00	28.14	28.14
3093-071-08-0000	11837-1	SFR	1.00	28.14	28.14
3093-071-09-0000	11837-1	SFR	1.00	28.14	28.14
3093-071-10-0000	11837-1	SFR	1.00	28.14	28.14
3093-071-11-0000	11837-1	SFR	1.00	28.14	28.14
3093-071-12-0000	11837-1	SFR	1.00	28.14	28.14
3093-071-13-0000		SFR	1.00	28.14	28.14
3093-071-14-0000		SFR	1.00	28.14	28.14
3093-071-15-0000		SFR	1.00	28.14	28.14
3093-071-16-0000		SFR	1.00	28.14	28.14
3093-071-17-0000	11837-1	SFR	1.00	28.14	28.14
3093-071-18-0000	11837-1	SFR	1.00	28.14	28.14
3093-071-19-0000	11837-1	SFR	1.00	28.14	28.14
3093-071-20-0000	11839-1	SFR	1.00	28.14	28.14
3093-071-21-0000	11839-1	SFR	1.00	28.14	28.14
3093-071-22-0000	11839-1	SFR	1.00	28.14	28.14
3093-071-23-0000	11839-1	SFR	1.00	28.14	28.14
3093-071-24-0000	11839-1	SFR	1.00	28.14	28.14
3093-071-25-0000	11839-1	SFR	1.00	28.14	28.14
3093-071-26-0000	11839-1	SFR	1.00	28.14	28.14
3093-071-27-0000	11839-1	SFR	1.00	28.14	28.14
3093-071-28-0000	11839-1	SFR	1.00	28.14	28.14
3093-071-29-0000	11839-1	SFR	1.00	28.14	28.14
3093-071-30-0000	11839-1	SFR	1.00	28.14	28.14
3093-071-31-0000	11839-1	SFR	1.00	28.14	28.14
3093-071-32-0000	11839-1	SFR	1.00	28.14	28.14
3093-071-33-0000	11839-1	SFR	1.00	28.14	28.14
3093-071-34-0000	11839-1	SFR	1.00	28.14	28.14
3093-071-35-0000	11839-1	SFR	1.00	28.14	28.14
3093-071-36-0000	11839-1	SFR	1.00	28.14	28.14
3093-071-37-0000	11839-1	SFR	1.00	28.14	28.14
3093-071-38-0000	11839-1	SFR	1.00	28.14	28.14
3093-071-39-0000	11839-1	SFR	1.00	28.14	28.14
3093-071-40-0000	11839-1	SFR	1.00	28.14	28.14
3093-071-41-0000	11839-1	SFR	1.00	28.14	28.14
3093-071-42-0000	11839-1	SFR	1.00	28.14	28.14
3093-071-43-0000	11839-1	SFR	1.00	28.14	28.14
3093-071-44-0000	11839-1	SFR	1.00	28.14	28.14
3093-071-45-0000	11839-1	SFR	1.00	28.14	28.14
3093-071-46-0000	11839-1	SFR	1.00	28.14	28.14

City of Victorville
Landscape Maintenance Assessment District No. 1 (City-Wide)
Fiscal Year 2024/2025
Preliminary Assessment Roll
(Sorted By APN)

APN	TRACT	LAND USE	EBU	MAXIMUM ASSESSMENT	CHARGE
3093-071-47-0000	11839-1	SFR	1.00	28.14	28.14
3093-071-48-0000	11839-1	SFR	1.00	28.14	28.14
3094-141-03-0000	15186-3	SFR	1.00	28.14	28.14
3094-141-04-0000	15186-3	SFR	1.00	28.14	28.14
3094-141-05-0000	15186-3	SFR	1.00	28.14	28.14
3094-141-06-0000	15186-3	SFR	1.00	28.14	28.14
3094-141-07-0000	15186-3	SFR	1.00	28.14	28.14
3094-141-08-0000	15186-3	SFR	1.00	28.14	28.14
3094-141-09-0000	15186-3	SFR	1.00	28.14	28.14
3094-141-11-0000	15186-5	SFR	1.00	28.14	28.14
3094-141-12-0000	15186-5	SFR	1.00	28.14	28.14
3094-141-13-0000	15186-5	SFR	1.00	28.14	28.14
3094-141-14-0000	15186-5	SFR	1.00	28.14	28.14
3094-141-15-0000	15186-5	SFR	1.00	28.14	28.14
3094-141-16-0000	15186-5	SFR	1.00	28.14	28.14
3094-141-17-0000	15186-5	SFR	1.00	28.14	28.14
3094-141-18-0000	15186-5	SFR	1.00	28.14	28.14
3094-141-19-0000	15186-5	SFR	1.00	28.14	28.14
3094-141-20-0000	15186-5	SFR	1.00	28.14	28.14
3094-141-21-0000	15186-5	SFR	1.00	28.14	28.14
3094-141-22-0000	15186-5	SFR	1.00	28.14	28.14
3094-141-23-0000	15186-5	SFR	1.00	28.14	28.14
3094-141-24-0000	15186-5	SFR	1.00	28.14	28.14
3094-141-25-0000	15186-5	SFR	1.00	28.14	28.14
3094-141-26-0000	15186-5	SFR	1.00	28.14	28.14
3094-141-27-0000	15186-5	SFR	1.00	28.14	28.14
3094-141-28-0000	15186-5	SFR	1.00	28.14	28.14
3094-141-30-0000	15186-5	SFR	1.00	28.14	28.14
3094-151-05-0000	15186-1	SFR	1.00	28.14	28.14
3094-151-06-0000	15186-1	SFR	1.00	28.14	28.14
3094-151-07-0000	15186-1	SFR	1.00	28.14	28.14
3094-151-08-0000	15186-1	SFR	1.00	28.14	28.14
3094-151-09-0000	15186-1	SFR	1.00	28.14	28.14
3094-151-10-0000	15186-1	SFR	1.00	28.14	28.14
3094-151-11-0000	15186-1	SFR	1.00	28.14	28.14
3094-151-12-0000	15186-1	SFR	1.00	28.14	28.14
3094-151-13-0000	15186-1	SFR	1.00	28.14	28.14
3094-151-14-0000	15186-1	SFR	1.00	28.14	28.14
3094-151-15-0000	15186-1	SFR	1.00	28.14	28.14
3094-151-16-0000	15186-1	SFR	1.00	28.14	28.14
3094-151-17-0000	15186-1	SFR	1.00	28.14	28.14
3094-151-18-0000	15186-1	SFR	1.00	28.14	28.14
3094-151-19-0000	15186-1	SFR	1.00	28.14	28.14
3094-151-20-0000	15186-1	SFR	1.00	28.14	28.14
3094-151-21-0000	15186-1	SFR	1.00	28.14	28.14
3094-151-22-0000	15186-1	SFR	1.00	28.14	28.14
3094-151-23-0000	15186-1	SFR	1.00	28.14	28.14
3094-151-24-0000	15186-1	SFR	1.00	28.14	28.14
3094-151-25-0000	15186-1	SFR	1.00	28.14	28.14
3094-151-26-0000	15186-1	SFR	1.00	28.14	28.14
3094-151-27-0000	15186-1	SFR	1.00	28.14	28.14
3094-151-28-0000	15186-1	SFR	1.00	28.14	28.14
3094-151-29-0000	15186-1	SFR	1.00	28.14	28.14
3094-151-30-0000	15186-1	SFR	1.00	28.14	28.14
3094-152-01-0000	15186-3	SFR	1.00	28.14	28.14

City of Victorville
Landscape Maintenance Assessment District No. 1 (City-Wide)
Fiscal Year 2024/2025
Preliminary Assessment Roll
(Sorted By APN)

APN	TRACT	LAND USE	EBU	MAXIMUM ASSESSMENT	CHARGE
3094-152-02-0000	15186-3	SFR	1.00	28.14	28.14
3094-152-03-0000	15186-3	SFR	1.00	28.14	28.14
3094-152-04-0000	15186-3	SFR	1.00	28.14	28.14
3094-152-05-0000	15186-3	SFR	1.00	28.14	28.14
3094-152-06-0000	15186-3	SFR	1.00	28.14	28.14
3094-152-07-0000	15186-3	SFR	1.00	28.14	28.14
3094-152-08-0000	15186-3	SFR	1.00	28.14	28.14
3094-152-09-0000	15186-3	SFR	1.00	28.14	28.14
3094-152-10-0000	15186-3	SFR	1.00	28.14	28.14
3094-152-11-0000	15186-3	SFR	1.00	28.14	28.14
3094-152-12-0000	15186-3	SFR	1.00	28.14	28.14
3094-152-13-0000	15186-3	SFR	1.00	28.14	28.14
3094-152-14-0000	15186-3	SFR	1.00	28.14	28.14
3094-152-15-0000	15186-3	SFR	1.00	28.14	28.14
3094-152-16-0000	15186-3	SFR	1.00	28.14	28.14
3094-152-17-0000	15186-3	SFR	1.00	28.14	28.14
3094-152-18-0000	15186-3	SFR	1.00	28.14	28.14
3094-152-19-0000	15186-3	SFR	1.00	28.14	28.14
3094-152-20-0000	15186-3	SFR	1.00	28.14	28.14
3094-152-21-0000	15186-3	SFR	1.00	28.14	28.14
3094-152-22-0000	15186-3	SFR	1.00	28.14	28.14
3094-152-23-0000	15186-3	SFR	1.00	28.14	28.14
3094-152-24-0000	15186-3	SFR	1.00	28.14	28.14
3094-152-25-0000	15186-3	SFR	1.00	28.14	28.14
3094-152-26-0000	15186-3	SFR	1.00	28.14	28.14
3094-152-27-0000	15186-3	SFR	1.00	28.14	28.14
3094-152-28-0000	15186-3	SFR	1.00	28.14	28.14
3094-152-29-0000	15186-3	SFR	1.00	28.14	28.14
3094-152-30-0000	15186-3	SFR	1.00	28.14	28.14
3094-152-31-0000	15186-3	SFR	1.00	28.14	28.14
3094-161-01-0000	15049	SFR	1.00	28.14	28.14
3094-161-02-0000	15049	SFR	1.00	28.14	28.14
3094-161-03-0000	15049	SFR	1.00	28.14	28.14
3094-161-04-0000	15049	SFR	1.00	28.14	28.14
3094-161-05-0000	15049	SFR	1.00	28.14	28.14
3094-161-06-0000	15049	SFR	1.00	28.14	28.14
3094-161-07-0000	15049	SFR	1.00	28.14	28.14
3094-161-08-0000	15049	SFR	1.00	28.14	28.14
3094-161-09-0000	15049	SFR	1.00	28.14	28.14
3094-161-10-0000	15049	SFR	1.00	28.14	28.14
3094-161-11-0000	15049	SFR	1.00	28.14	28.14
3094-161-12-0000	15049	SFR	1.00	28.14	28.14
3094-161-13-0000	15049	SFR	1.00	28.14	28.14
3094-161-14-0000	15049	SFR	1.00	28.14	28.14
3094-161-15-0000	15049	SFR	1.00	28.14	28.14
3094-161-16-0000	15049	SFR	1.00	28.14	28.14
3094-161-17-0000	15049	SFR	1.00	28.14	28.14
3094-161-18-0000	15049	SFR	1.00	28.14	28.14
3094-161-19-0000	15049	SFR	1.00	28.14	28.14
3094-161-20-0000	15049	SFR	1.00	28.14	28.14
3094-161-21-0000	15049	SFR	1.00	28.14	28.14
3094-161-22-0000	15049	SFR	1.00	28.14	28.14
3094-161-23-0000	15049	SFR	1.00	28.14	28.14
3094-161-24-0000	15049	SFR	1.00	28.14	28.14
3094-161-25-0000	15049	SFR	1.00	28.14	28.14

City of Victorville
Landscape Maintenance Assessment District No. 1 (City-Wide)
Fiscal Year 2024/2025
Preliminary Assessment Roll
(Sorted By APN)

APN	TRACT	LAND USE	EBU	MAXIMUM ASSESSMENT	CHARGE
3094-161-26-0000	15049	SFR	1.00	28.14	28.14
3094-161-27-0000	15049	SFR	1.00	28.14	28.14
3094-161-28-0000	15049	SFR	1.00	28.14	28.14
3094-161-29-0000	15049	SFR	1.00	28.14	28.14
3094-161-30-0000	15049	SFR	1.00	28.14	28.14
3094-161-31-0000	15049	SFR	1.00	28.14	28.14
3094-161-32-0000	15049	SFR	1.00	28.14	28.14
3094-161-33-0000	15049	SFR	1.00	28.14	28.14
3094-161-34-0000	15049	SFR	1.00	28.14	28.14
3094-161-35-0000	15049	SFR	1.00	28.14	28.14
3094-161-36-0000	15049	SFR	1.00	28.14	28.14
3094-161-37-0000	15049	SFR	1.00	28.14	28.14
3094-161-38-0000	15049	SFR	1.00	28.14	28.14
3094-161-39-0000	15049	SFR	1.00	28.14	28.14
3094-161-40-0000	15049	SFR	1.00	28.14	28.14
3094-161-41-0000	15049	SFR	1.00	28.14	28.14
3094-161-42-0000	15049	SFR	1.00	28.14	28.14
3094-161-43-0000	15049	SFR	1.00	28.14	28.14
3094-161-44-0000	15049	SFR	1.00	28.14	28.14
3094-161-45-0000	15049	SFR	1.00	28.14	28.14
3094-161-46-0000	15049	SFR	1.00	28.14	28.14
3094-161-47-0000	15049	SFR	1.00	28.14	28.14
3094-161-48-0000	15049	SFR	1.00	28.14	28.14
3094-161-49-0000	15049	SFR	1.00	28.14	28.14
3094-161-50-0000	15049	SFR	1.00	28.14	28.14
3094-161-51-0000	15049	SFR	1.00	28.14	28.14
3094-161-52-0000	15049	SFR	1.00	28.14	28.14
3094-161-53-0000	15049	SFR	1.00	28.14	28.14
3094-161-54-0000	15049	SFR	1.00	28.14	28.14
3094-161-55-0000	15049	SFR	1.00	28.14	28.14
3094-161-56-0000	15049	SFR	1.00	28.14	28.14
3094-161-57-0000	15049	SFR	1.00	28.14	28.14
3094-161-58-0000	15049	SFR	1.00	28.14	28.14
3094-161-59-0000	15049	SFR	1.00	28.14	28.14
3094-161-60-0000	15049	SFR	1.00	28.14	28.14
3094-161-61-0000	15049	SFR	1.00	28.14	28.14
3094-161-62-0000	15049	SFR	1.00	28.14	28.14
3094-161-63-0000	15049	SFR	1.00	28.14	28.14
3094-161-67-0000	15050	SFR	1.00	28.14	28.14
3094-161-68-0000	15050	SFR	1.00	28.14	28.14
3094-161-69-0000	15050	SFR	1.00	28.14	28.14
3094-161-70-0000	15050	SFR	1.00	28.14	28.14
3094-161-71-0000	15050	SFR	1.00	28.14	28.14
3094-161-72-0000	15050	SFR	1.00	28.14	28.14
3094-161-73-0000	15050	SFR	1.00	28.14	28.14
3094-161-74-0000	15050	SFR	1.00	28.14	28.14
3094-161-75-0000	15050	SFR	1.00	28.14	28.14
3094-161-80-0000	15050	SFR	1.00	28.14	28.14
3094-161-81-0000	15050	SFR	1.00	28.14	28.14
3094-161-82-0000	15050	SFR	1.00	28.14	28.14
3094-161-83-0000	15050	SFR	1.00	28.14	28.14
3094-161-84-0000	15050	SFR	1.00	28.14	28.14
3094-161-85-0000	15050	SFR	1.00	28.14	28.14
3094-161-94-0000		SFR	1.00	28.14	28.14
3094-161-96-0000		SFR	1.00	28.14	28.14

City of Victorville
Landscape Maintenance Assessment District No. 1 (City-Wide)
Fiscal Year 2024/2025
Preliminary Assessment Roll
(Sorted By APN)

APN	TRACT	LAND USE	EBU	MAXIMUM ASSESSMENT	CHARGE
3094-161-97-0000		SFR	1.00	28.14	28.14
3094-171-01-0000	14054-1	SFR	1.00	28.14	28.14
3094-171-02-0000	14054-1	SFR	1.00	28.14	28.14
3094-171-03-0000	14054-1	SFR	1.00	28.14	28.14
3094-171-04-0000	14054-1	SFR	1.00	28.14	28.14
3094-171-05-0000	14054-1	SFR	1.00	28.14	28.14
3094-171-06-0000	14054-1	SFR	1.00	28.14	28.14
3094-171-07-0000	14054-1	SFR	1.00	28.14	28.14
3094-171-08-0000	14054-1	SFR	1.00	28.14	28.14
3094-171-09-0000	14054-1	SFR	1.00	28.14	28.14
3094-171-10-0000	14054-1	SFR	1.00	28.14	28.14
3094-171-11-0000	14054-1	SFR	1.00	28.14	28.14
3094-171-12-0000	14054-1	SFR	1.00	28.14	28.14
3094-171-13-0000	14054-1	SFR	1.00	28.14	28.14
3094-171-14-0000	14054-1	SFR	1.00	28.14	28.14
3094-171-15-0000	14054-1	SFR	1.00	28.14	28.14
3094-171-16-0000	14054-1	SFR	1.00	28.14	28.14
3094-171-17-0000	14054-1	SFR	1.00	28.14	28.14
3094-171-18-0000	14054-1	SFR	1.00	28.14	28.14
3094-171-19-0000	14054-1	SFR	1.00	28.14	28.14
3094-171-20-0000	14054-1	SFR	1.00	28.14	28.14
3094-171-21-0000	14054-1	SFR	1.00	28.14	28.14
3094-171-22-0000	14054-1	SFR	1.00	28.14	28.14
3094-171-23-0000	14054-1	SFR	1.00	28.14	28.14
3094-171-24-0000	14054-1	SFR	1.00	28.14	28.14
3094-171-25-0000	14054-1	SFR	1.00	28.14	28.14
3094-171-26-0000	14054-1	SFR	1.00	28.14	28.14
3094-171-27-0000	14054-1	SFR	1.00	28.14	28.14
3094-171-28-0000	14054-1	SFR	1.00	28.14	28.14
3094-171-29-0000	14054-1	SFR	1.00	28.14	28.14
3094-171-30-0000	14054-1	SFR	1.00	28.14	28.14
3094-171-31-0000	14054-1	SFR	1.00	28.14	28.14
3094-171-32-0000	14053-1	SFR	1.00	28.14	28.14
3094-171-33-0000	14053-1	SFR	1.00	28.14	28.14
3094-171-34-0000	14053-1	SFR	1.00	28.14	28.14
3094-171-35-0000	14053-1	SFR	1.00	28.14	28.14
3094-171-36-0000	14053-1	SFR	1.00	28.14	28.14
3094-171-37-0000	14053-1	SFR	1.00	28.14	28.14
3094-171-38-0000	14053-1	SFR	1.00	28.14	28.14
3094-171-39-0000	14053-1	SFR	1.00	28.14	28.14
3094-171-40-0000	14053-1	SFR	1.00	28.14	28.14
3094-171-41-0000	14053-1	SFR	1.00	28.14	28.14
3094-171-42-0000	14053-1	SFR	1.00	28.14	28.14
3094-171-43-0000	14053-1	SFR	1.00	28.14	28.14
3094-171-44-0000	14053-1	SFR	1.00	28.14	28.14
3094-171-45-0000	14053-1	SFR	1.00	28.14	28.14
3094-171-46-0000	14053-1	SFR	1.00	28.14	28.14
3094-171-47-0000	14053-1	SFR	1.00	28.14	28.14
3094-171-48-0000	14053-1	SFR	1.00	28.14	28.14
3094-171-49-0000	14053-1	SFR	1.00	28.14	28.14
3094-171-50-0000	14053-1	SFR	1.00	28.14	28.14
3094-171-51-0000	14053-1	SFR	1.00	28.14	28.14
3094-171-52-0000	14053-1	SFR	1.00	28.14	28.14
3094-171-53-0000	14053-1	SFR	1.00	28.14	28.14
3094-171-54-0000	14053-1	SFR	1.00	28.14	28.14

City of Victorville
Landscape Maintenance Assessment District No. 1 (City-Wide)
Fiscal Year 2024/2025
Preliminary Assessment Roll
(Sorted By APN)

APN	TRACT	LAND USE	EBU	MAXIMUM ASSESSMENT	CHARGE
3094-171-55-0000	14053-1	SFR	1.00	28.14	28.14
3094-171-56-0000	14053-1	SFR	1.00	28.14	28.14
3094-171-57-0000	14053-1	SFR	1.00	28.14	28.14
3094-171-58-0000	14053-1	SFR	1.00	28.14	28.14
3094-171-59-0000	14053-1	SFR	1.00	28.14	28.14
3094-181-01-0000	14053-2	SFR	1.00	28.14	28.14
3094-181-02-0000	14053-2	SFR	1.00	28.14	28.14
3094-181-03-0000	14053-2	SFR	1.00	28.14	28.14
3094-181-04-0000	14053-2	SFR	1.00	28.14	28.14
3094-181-05-0000	14053-2	SFR	1.00	28.14	28.14
3094-181-06-0000	14053-2	SFR	1.00	28.14	28.14
3094-181-07-0000	14053-2	SFR	1.00	28.14	28.14
3094-181-08-0000	14053-2	SFR	1.00	28.14	28.14
3094-181-09-0000	14053-2	SFR	1.00	28.14	28.14
3094-181-10-0000	14053-2	SFR	1.00	28.14	28.14
3094-181-11-0000	14053-2	SFR	1.00	28.14	28.14
3094-181-12-0000	14053-2	SFR	1.00	28.14	28.14
3094-181-13-0000	14053-2	SFR	1.00	28.14	28.14
3094-181-14-0000	14053-2	SFR	1.00	28.14	28.14
3094-181-15-0000	14053-2	SFR	1.00	28.14	28.14
3094-181-16-0000	14053-2	SFR	1.00	28.14	28.14
3094-181-17-0000	14053-2	SFR	1.00	28.14	28.14
3094-181-18-0000	14053-2	SFR	1.00	28.14	28.14
3094-181-19-0000	14053-2	SFR	1.00	28.14	28.14
3094-181-20-0000	14053-2	SFR	1.00	28.14	28.14
3094-181-21-0000	14053-2	SFR	1.00	28.14	28.14
3094-181-22-0000	14053-3	SFR	1.00	28.14	28.14
3094-181-23-0000	14053-3	SFR	1.00	28.14	28.14
3094-181-24-0000	14053-3	SFR	1.00	28.14	28.14
3094-181-25-0000	14053-3	SFR	1.00	28.14	28.14
3094-181-26-0000	14053-3	SFR	1.00	28.14	28.14
3094-181-27-0000	14053-3	SFR	1.00	28.14	28.14
3094-181-28-0000	14053-3	SFR	1.00	28.14	28.14
3094-181-29-0000	14053-3	SFR	1.00	28.14	28.14
3094-181-30-0000	14053-3	SFR	1.00	28.14	28.14
3094-181-31-0000	14053-3	SFR	1.00	28.14	28.14
3094-181-32-0000	14053-3	SFR	1.00	28.14	28.14
3094-181-33-0000	14053-3	SFR	1.00	28.14	28.14
3094-181-34-0000	14053-3	SFR	1.00	28.14	28.14
3094-181-35-0000	14053-3	SFR	1.00	28.14	28.14
3094-181-36-0000	14053-3	SFR	1.00	28.14	28.14
3094-181-37-0000	14054-1	SFR	1.00	28.14	28.14
3094-181-38-0000	14054-1	SFR	1.00	28.14	28.14
3094-181-39-0000	14054-1	SFR	1.00	28.14	28.14
3094-181-40-0000	14054-1	SFR	1.00	28.14	28.14
3094-181-41-0000	14054-1	SFR	1.00	28.14	28.14
3094-181-42-0000	14054-1	SFR	1.00	28.14	28.14
3094-181-43-0000	14054-1	SFR	1.00	28.14	28.14
3094-181-44-0000	14054-1	SFR	1.00	28.14	28.14
3094-181-45-0000	14054-1	SFR	1.00	28.14	28.14
3094-181-46-0000	14054-1	SFR	1.00	28.14	28.14
3094-181-47-0000	14054-1	SFR	1.00	28.14	28.14
3094-181-48-0000	14054-1	SFR	1.00	28.14	28.14
3094-181-49-0000	14054-1	SFR	1.00	28.14	28.14
3094-181-50-0000	14054-1	SFR	1.00	28.14	28.14

City of Victorville
Landscape Maintenance Assessment District No. 1 (City-Wide)
Fiscal Year 2024/2025
Preliminary Assessment Roll
(Sorted By APN)

APN	TRACT	LAND USE	EBU	MAXIMUM ASSESSMENT	CHARGE
3094-181-51-0000	14054-1	SFR	1.00	28.14	28.14
3094-181-52-0000	14054-1	SFR	1.00	28.14	28.14
3094-181-53-0000	14054-1	SFR	1.00	28.14	28.14
3094-181-54-0000	14054-1	SFR	1.00	28.14	28.14
3094-181-55-0000	14054-1	SFR	1.00	28.14	28.14
3094-181-56-0000	14054-1	SFR	1.00	28.14	28.14
3094-181-57-0000	14054-2	SFR	1.00	28.14	28.14
3094-181-58-0000	14054-2	SFR	1.00	28.14	28.14
3094-181-59-0000	14054-2	SFR	1.00	28.14	28.14
3094-181-60-0000	14054-2	SFR	1.00	28.14	28.14
3094-181-61-0000	14054-2	SFR	1.00	28.14	28.14
3094-181-62-0000	14054-2	SFR	1.00	28.14	28.14
3094-181-63-0000	14054-2	SFR	1.00	28.14	28.14
3094-181-64-0000	14054-2	SFR	1.00	28.14	28.14
3094-181-65-0000	14054-2	SFR	1.00	28.14	28.14
3094-181-66-0000	14054-2	SFR	1.00	28.14	28.14
3094-191-01-0000	14053-3	SFR	1.00	28.14	28.14
3094-191-02-0000	14053-3	SFR	1.00	28.14	28.14
3094-191-03-0000	14053-3	SFR	1.00	28.14	28.14
3094-191-04-0000	14053-3	SFR	1.00	28.14	28.14
3094-191-05-0000	14053-3	SFR	1.00	28.14	28.14
3094-191-06-0000	14053-3	SFR	1.00	28.14	28.14
3094-191-07-0000	14053-3	SFR	1.00	28.14	28.14
3094-191-08-0000	14053-3	SFR	1.00	28.14	28.14
3094-191-09-0000	14053-3	SFR	1.00	28.14	28.14
3094-191-10-0000	14053-3	SFR	1.00	28.14	28.14
3094-191-11-0000	14053-3	SFR	1.00	28.14	28.14
3094-191-12-0000	14053-3	SFR	1.00	28.14	28.14
3094-191-13-0000	14054-2	SFR	1.00	28.14	28.14
3094-191-14-0000	14054-2	SFR	1.00	28.14	28.14
3094-191-15-0000	14054-2	SFR	1.00	28.14	28.14
3094-191-16-0000	14054-2	SFR	1.00	28.14	28.14
3094-191-17-0000	14054-2	SFR	1.00	28.14	28.14
3094-191-18-0000	14054-2	SFR	1.00	28.14	28.14
3094-191-19-0000	14054-2	SFR	1.00	28.14	28.14
3094-191-20-0000	14054-2	SFR	1.00	28.14	28.14
3094-191-21-0000	14054-2	SFR	1.00	28.14	28.14
3094-191-22-0000	14054-2	SFR	1.00	28.14	28.14
3094-191-23-0000	14054-2	SFR	1.00	28.14	28.14
3094-191-24-0000	14054-2	SFR	1.00	28.14	28.14
3094-191-25-0000	14054-2	SFR	1.00	28.14	28.14
3094-191-26-0000	14054-2	SFR	1.00	28.14	28.14
3094-191-27-0000	14054-2	SFR	1.00	28.14	28.14
3094-191-28-0000	14054-2	SFR	1.00	28.14	28.14
3094-191-29-0000	14054-2	SFR	1.00	28.14	28.14
3094-191-30-0000	14054-2	SFR	1.00	28.14	28.14
3094-191-31-0000	14054-2	SFR	1.00	28.14	28.14
3094-191-32-0000	14054-2	SFR	1.00	28.14	28.14
3094-191-33-0000	14054-2	SFR	1.00	28.14	28.14
3094-191-34-0000	14054-2	SFR	1.00	28.14	28.14
3094-191-35-0000	14054-2	SFR	1.00	28.14	28.14
3094-191-36-0000	14054-2	SFR	1.00	28.14	28.14
3094-191-37-0000	14054-2	SFR	1.00	28.14	28.14
3094-191-38-0000	14054-2	SFR	1.00	28.14	28.14
3094-191-39-0000	14054-2	SFR	1.00	28.14	28.14

City of Victorville
Landscape Maintenance Assessment District No. 1 (City-Wide)
Fiscal Year 2024/2025
Preliminary Assessment Roll
(Sorted By APN)

APN	TRACT	LAND USE	EBU	MAXIMUM ASSESSMENT	CHARGE
3094-191-40-0000	14054-2	SFR	1.00	28.14	28.14
3094-191-41-0000	14054-2	SFR	1.00	28.14	28.14
3094-191-42-0000	14054-2	SFR	1.00	28.14	28.14
3094-191-43-0000	14054-2	SFR	1.00	28.14	28.14
3094-191-44-0000	14054-2	SFR	1.00	28.14	28.14
3094-191-45-0000	14054-2	SFR	1.00	28.14	28.14
3094-191-46-0000	14054-2	SFR	1.00	28.14	28.14
3094-201-01-0000	14054-2	SFR	1.00	28.14	28.14
3094-201-02-0000	14054-2	SFR	1.00	28.14	28.14
3094-201-03-0000	14054-2	SFR	1.00	28.14	28.14
3094-201-04-0000	14054-2	SFR	1.00	28.14	28.14
3094-201-05-0000	14054-2	SFR	1.00	28.14	28.14
3094-201-06-0000	14054-2	SFR	1.00	28.14	28.14
3094-201-07-0000	14054-2	SFR	1.00	28.14	28.14
3094-201-08-0000	14054-2	SFR	1.00	28.14	28.14
3094-201-09-0000	14054-2	SFR	1.00	28.14	28.14
3094-201-10-0000	14054-2	SFR	1.00	28.14	28.14
3094-201-11-0000	14054-2	SFR	1.00	28.14	28.14
3094-201-12-0000	14054-2	SFR	1.00	28.14	28.14
3094-201-13-0000	14054-2	SFR	1.00	28.14	28.14
3094-201-14-0000	14054-2	SFR	1.00	28.14	28.14
3094-201-15-0000	14054-2	SFR	1.00	28.14	28.14
3094-201-16-0000	14054-2	SFR	1.00	28.14	28.14
3094-201-17-0000	14054-2	SFR	1.00	28.14	28.14
3094-201-18-0000	14054-2	SFR	1.00	28.14	28.14
3094-201-19-0000	14054-2	SFR	1.00	28.14	28.14
3094-201-20-0000	14054-2	SFR	1.00	28.14	28.14
3094-201-21-0000	14054-2	SFR	1.00	28.14	28.14
3094-201-22-0000	14054-2	SFR	1.00	28.14	28.14
3094-201-23-0000	14054-2	SFR	1.00	28.14	28.14
3094-201-24-0000	14054-2	SFR	1.00	28.14	28.14
3094-201-25-0000	14054-2	SFR	1.00	28.14	28.14
3094-201-26-0000	14054-2	SFR	1.00	28.14	28.14
3094-201-27-0000	14054-2	SFR	1.00	28.14	28.14
3094-201-28-0000	14054-2	SFR	1.00	28.14	28.14
3094-201-29-0000	14054-2	SFR	1.00	28.14	28.14
3094-211-01-0000	14052-1	SFR	1.00	28.14	28.14
3094-211-02-0000	14052-1	SFR	1.00	28.14	28.14
3094-211-03-0000	14052-1	SFR	1.00	28.14	28.14
3094-211-04-0000	14052-1	SFR	1.00	28.14	28.14
3094-211-05-0000	14052-1	SFR	1.00	28.14	28.14
3094-211-06-0000	14052-1	SFR	1.00	28.14	28.14
3094-211-07-0000	14052-1	SFR	1.00	28.14	28.14
3094-211-08-0000	14052-1	SFR	1.00	28.14	28.14
3094-211-09-0000	14052-1	SFR	1.00	28.14	28.14
3094-211-10-0000	14052-1	SFR	1.00	28.14	28.14
3094-211-11-0000	14052-1	SFR	1.00	28.14	28.14
3094-211-12-0000	14052-1	SFR	1.00	28.14	28.14
3094-211-13-0000	14052-1	SFR	1.00	28.14	28.14
3094-211-14-0000	14052-1	SFR	1.00	28.14	28.14
3094-211-15-0000	14052-1	SFR	1.00	28.14	28.14
3094-211-16-0000	14052-1	SFR	1.00	28.14	28.14
3094-211-17-0000	14052-1	SFR	1.00	28.14	28.14
3094-211-18-0000	14052-1	SFR	1.00	28.14	28.14
3094-211-19-0000	14052-1	SFR	1.00	28.14	28.14

City of Victorville
Landscape Maintenance Assessment District No. 1 (City-Wide)
Fiscal Year 2024/2025
Preliminary Assessment Roll
(Sorted By APN)

APN	TRACT	LAND USE	EBU	MAXIMUM ASSESSMENT	CHARGE
3094-211-20-0000	14052-1	SFR	1.00	28.14	28.14
3094-211-21-0000	14052-1	SFR	1.00	28.14	28.14
3094-211-22-0000	14052-1	SFR	1.00	28.14	28.14
3094-211-23-0000	14052-1	SFR	1.00	28.14	28.14
3094-211-24-0000	14052-1	SFR	1.00	28.14	28.14
3094-211-25-0000	14052-1	SFR	1.00	28.14	28.14
3094-211-26-0000	14052-1	SFR	1.00	28.14	28.14
3094-211-27-0000	14052-1	SFR	1.00	28.14	28.14
3094-211-28-0000	14052-1	SFR	1.00	28.14	28.14
3094-211-29-0000	14052-1	SFR	1.00	28.14	28.14
3094-211-30-0000	14052-1	SFR	1.00	28.14	28.14
3094-211-31-0000	14052-1	SFR	1.00	28.14	28.14
3094-211-32-0000	14052-1	SFR	1.00	28.14	28.14
3094-211-33-0000	14052-1	SFR	1.00	28.14	28.14
3094-211-34-0000	14052-1	SFR	1.00	28.14	28.14
3094-211-35-0000	14052-1	SFR	1.00	28.14	28.14
3094-211-36-0000	14052-1	SFR	1.00	28.14	28.14
3094-211-37-0000	14052-1	SFR	1.00	28.14	28.14
3094-211-38-0000	14052-1	SFR	1.00	28.14	28.14
3094-211-39-0000	14053-1	SFR	1.00	28.14	28.14
3094-211-40-0000	14053-1	SFR	1.00	28.14	28.14
3094-211-41-0000	14053-1	SFR	1.00	28.14	28.14
3094-211-42-0000	14053-1	SFR	1.00	28.14	28.14
3094-211-43-0000	14053-1	SFR	1.00	28.14	28.14
3094-211-44-0000	14053-1	SFR	1.00	28.14	28.14
3094-211-45-0000	14053-1	SFR	1.00	28.14	28.14
3094-211-46-0000	14053-1	SFR	1.00	28.14	28.14
3094-211-47-0000	14053-1	SFR	1.00	28.14	28.14
3094-211-48-0000	14053-1	SFR	1.00	28.14	28.14
3094-211-49-0000	14053-1	SFR	1.00	28.14	28.14
3094-211-50-0000	14053-1	SFR	1.00	28.14	28.14
3094-211-51-0000	14053-1	SFR	1.00	28.14	28.14
3094-211-52-0000	14053-1	SFR	1.00	28.14	28.14
3094-211-53-0000	14053-1	SFR	1.00	28.14	28.14
3094-211-54-0000	14053-1	SFR	1.00	28.14	28.14
3094-211-55-0000	14053-1	SFR	1.00	28.14	28.14
3094-211-56-0000	14053-1	SFR	1.00	28.14	28.14
3094-211-57-0000	14053-1	SFR	1.00	28.14	28.14
3094-211-58-0000	14053-1	SFR	1.00	28.14	28.14
3094-211-59-0000	14053-1	SFR	1.00	28.14	28.14
3094-211-60-0000	14053-1	SFR	1.00	28.14	28.14
3094-211-61-0000	14053-1	SFR	1.00	28.14	28.14
3094-211-62-0000	14053-1	SFR	1.00	28.14	28.14
3094-211-63-0000	14053-1	SFR	1.00	28.14	28.14
3094-211-64-0000	14053-1	SFR	1.00	28.14	28.14
3094-211-65-0000	14053-1	SFR	1.00	28.14	28.14
3094-211-66-0000	14053-1	SFR	1.00	28.14	28.14
3094-211-67-0000	14053-1	SFR	1.00	28.14	28.14
3094-221-01-0000	14053-2	SFR	1.00	28.14	28.14
3094-221-02-0000	14053-2	SFR	1.00	28.14	28.14
3094-221-03-0000	14053-2	SFR	1.00	28.14	28.14
3094-221-04-0000	14053-2	SFR	1.00	28.14	28.14
3094-221-05-0000	14053-2	SFR	1.00	28.14	28.14
3094-221-06-0000	14053-2	SFR	1.00	28.14	28.14
3094-221-07-0000	14053-2	SFR	1.00	28.14	28.14

City of Victorville
Landscape Maintenance Assessment District No. 1 (City-Wide)
Fiscal Year 2024/2025
Preliminary Assessment Roll
(Sorted By APN)

APN	TRACT	LAND USE	EBU	MAXIMUM ASSESSMENT	CHARGE
3094-221-08-0000	14053-2	SFR	1.00	28.14	28.14
3094-221-09-0000	14053-2	SFR	1.00	28.14	28.14
3094-221-10-0000	14053-2	SFR	1.00	28.14	28.14
3094-221-11-0000	14053-2	SFR	1.00	28.14	28.14
3094-221-12-0000	14053-2	SFR	1.00	28.14	28.14
3094-221-13-0000	14053-2	SFR	1.00	28.14	28.14
3094-221-14-0000	14053-2	SFR	1.00	28.14	28.14
3094-221-15-0000	14053-2	SFR	1.00	28.14	28.14
3094-221-16-0000	14053-2	SFR	1.00	28.14	28.14
3094-221-17-0000	14053-2	SFR	1.00	28.14	28.14
3094-221-18-0000	14053-2	SFR	1.00	28.14	28.14
3094-221-19-0000	14053-2	SFR	1.00	28.14	28.14
3094-221-20-0000	14053-2	SFR	1.00	28.14	28.14
3094-221-21-0000	14053-2	SFR	1.00	28.14	28.14
3094-221-22-0000	14053-2	SFR	1.00	28.14	28.14
3094-221-23-0000	14053-2	SFR	1.00	28.14	28.14
3094-221-24-0000	14053-2	SFR	1.00	28.14	28.14
3094-221-25-0000	14053-3	SFR	1.00	28.14	28.14
3094-221-26-0000	14053-3	SFR	1.00	28.14	28.14
3094-221-27-0000	14053-3	SFR	1.00	28.14	28.14
3094-221-28-0000	14053-3	SFR	1.00	28.14	28.14
3094-221-29-0000	14053-3	SFR	1.00	28.14	28.14
3094-221-30-0000	14053-3	SFR	1.00	28.14	28.14
3094-221-31-0000	14053-3	SFR	1.00	28.14	28.14
3094-221-32-0000	14053-3	SFR	1.00	28.14	28.14
3094-221-33-0000	14053-3	SFR	1.00	28.14	28.14
3094-221-34-0000	14053-3	SFR	1.00	28.14	28.14
3094-221-35-0000	14053-3	SFR	1.00	28.14	28.14
3094-221-36-0000	14053-3	SFR	1.00	28.14	28.14
3094-221-37-0000	14053-3	SFR	1.00	28.14	28.14
3094-221-38-0000	14053-3	SFR	1.00	28.14	28.14
3094-221-39-0000	14052-1	SFR	1.00	28.14	28.14
3094-221-40-0000	14052-1	SFR	1.00	28.14	28.14
3094-221-41-0000	14052-1	SFR	1.00	28.14	28.14
3094-221-42-0000	14052-1	SFR	1.00	28.14	28.14
3094-221-43-0000	14052-1	SFR	1.00	28.14	28.14
3094-221-44-0000	14052-1	SFR	1.00	28.14	28.14
3094-221-45-0000	14052-1	SFR	1.00	28.14	28.14
3094-221-46-0000	14052-1	SFR	1.00	28.14	28.14
3094-221-47-0000	14052-1	SFR	1.00	28.14	28.14
3094-221-48-0000	14052-1	SFR	1.00	28.14	28.14
3094-221-49-0000	14052-1	SFR	1.00	28.14	28.14
3094-221-50-0000	14052-1	SFR	1.00	28.14	28.14
3094-221-51-0000	14052-1	SFR	1.00	28.14	28.14
3094-221-52-0000	14052-1	SFR	1.00	28.14	28.14
3094-221-53-0000	14052-1	SFR	1.00	28.14	28.14
3094-221-54-0000	14052-1	SFR	1.00	28.14	28.14
3094-221-55-0000	14052-1	SFR	1.00	28.14	28.14
3094-221-56-0000	14052-1	SFR	1.00	28.14	28.14
3094-221-57-0000	14052-1	SFR	1.00	28.14	28.14
3094-221-58-0000	14052-1	SFR	1.00	28.14	28.14
3094-221-59-0000	14052-1	SFR	1.00	28.14	28.14
3094-221-60-0000	14052-1	SFR	1.00	28.14	28.14
3094-221-61-0000	14052-1	SFR	1.00	28.14	28.14
3094-221-62-0000	14052-1	SFR	1.00	28.14	28.14

City of Victorville
Landscape Maintenance Assessment District No. 1 (City-Wide)
Fiscal Year 2024/2025
Preliminary Assessment Roll
(Sorted By APN)

APN	TRACT	LAND USE	EBU	MAXIMUM ASSESSMENT	CHARGE
3094-221-63-0000	14052-1	SFR	1.00	28.14	28.14
3094-221-64-0000	14052-1	SFR	1.00	28.14	28.14
3094-221-65-0000	14052-1	SFR	1.00	28.14	28.14
3094-221-66-0000	14052-1	SFR	1.00	28.14	28.14
3094-221-67-0000	14052-2	SFR	1.00	28.14	28.14
3094-221-68-0000	14052-2	SFR	1.00	28.14	28.14
3094-221-69-0000	14052-2	SFR	1.00	28.14	28.14
3094-221-70-0000	14052-2	SFR	1.00	28.14	28.14
3094-221-71-0000	14052-2	SFR	1.00	28.14	28.14
3094-221-72-0000	14052-2	SFR	1.00	28.14	28.14
3094-221-73-0000	14052-2	SFR	1.00	28.14	28.14
3094-221-74-0000	14052-2	SFR	1.00	28.14	28.14
3094-221-75-0000	14052-2	SFR	1.00	28.14	28.14
3094-221-76-0000	14052-2	SFR	1.00	28.14	28.14
3094-221-77-0000	14052-2	SFR	1.00	28.14	28.14
3094-221-78-0000	14052-2	SFR	1.00	28.14	28.14
3094-221-79-0000	14052-2	SFR	1.00	28.14	28.14
3094-231-01-0000	14053-3	SFR	1.00	28.14	28.14
3094-231-02-0000	14053-3	SFR	1.00	28.14	28.14
3094-231-03-0000	14053-3	SFR	1.00	28.14	28.14
3094-231-04-0000	14053-3	SFR	1.00	28.14	28.14
3094-231-05-0000	14053-3	SFR	1.00	28.14	28.14
3094-231-06-0000	14053-3	SFR	1.00	28.14	28.14
3094-231-07-0000	14052-2	SFR	1.00	28.14	28.14
3094-231-08-0000	14052-2	SFR	1.00	28.14	28.14
3094-231-09-0000	14052-2	SFR	1.00	28.14	28.14
3094-231-10-0000	14052-2	SFR	1.00	28.14	28.14
3094-231-11-0000	14052-2	SFR	1.00	28.14	28.14
3094-231-12-0000	14052-2	SFR	1.00	28.14	28.14
3094-231-13-0000	14052-2	SFR	1.00	28.14	28.14
3094-231-14-0000	14052-2	SFR	1.00	28.14	28.14
3094-231-15-0000	14052-2	SFR	1.00	28.14	28.14
3094-231-16-0000	14052-2	SFR	1.00	28.14	28.14
3094-231-17-0000	14052-2	SFR	1.00	28.14	28.14
3094-231-18-0000	14052-2	SFR	1.00	28.14	28.14
3094-231-19-0000	14052-2	SFR	1.00	28.14	28.14
3094-231-20-0000	14052-2	SFR	1.00	28.14	28.14
3094-231-21-0000	14052-2	SFR	1.00	28.14	28.14
3094-231-22-0000	14052-2	SFR	1.00	28.14	28.14
3094-231-23-0000	14052-2	SFR	1.00	28.14	28.14
3094-231-24-0000	14052-2	SFR	1.00	28.14	28.14
3094-231-25-0000	14052-2	SFR	1.00	28.14	28.14
3094-231-26-0000	14052-2	SFR	1.00	28.14	28.14
3094-231-27-0000	14052-2	SFR	1.00	28.14	28.14
3094-231-28-0000	14052-2	SFR	1.00	28.14	28.14
3094-231-29-0000	14052-2	SFR	1.00	28.14	28.14
3094-231-30-0000	14052-2	SFR	1.00	28.14	28.14
3094-231-31-0000	14052-2	SFR	1.00	28.14	28.14
3094-231-32-0000	14052-2	SFR	1.00	28.14	28.14
3094-231-33-0000	14052-2	SFR	1.00	28.14	28.14
3094-231-34-0000	14052-2	SFR	1.00	28.14	28.14
3094-231-35-0000	14052-2	SFR	1.00	28.14	28.14
3094-231-36-0000	14052-2	SFR	1.00	28.14	28.14
3094-231-37-0000	14052-2	SFR	1.00	28.14	28.14
3094-231-38-0000	14052-2	SFR	1.00	28.14	28.14

City of Victorville
Landscape Maintenance Assessment District No. 1 (City-Wide)
Fiscal Year 2024/2025
Preliminary Assessment Roll
(Sorted By APN)

APN	TRACT	LAND USE	EBU	MAXIMUM ASSESSMENT	CHARGE
3094-231-39-0000	14052-2	SFR	1.00	28.14	28.14
3094-231-40-0000	14052-2	SFR	1.00	28.14	28.14
3094-231-41-0000	14052-2	SFR	1.00	28.14	28.14
3094-231-42-0000	14052-2	SFR	1.00	28.14	28.14
3094-231-43-0000	14052-2	SFR	1.00	28.14	28.14
3094-231-44-0000	14052-2	SFR	1.00	28.14	28.14
3094-231-45-0000	14052-2	SFR	1.00	28.14	28.14
3094-231-46-0000	14052-2	SFR	1.00	28.14	28.14
3094-231-47-0000	14052-2	SFR	1.00	28.14	28.14
3094-231-48-0000	14052-2	SFR	1.00	28.14	28.14
3094-231-49-0000	14052-2	SFR	1.00	28.14	28.14
3094-231-50-0000	14052-2	SFR	1.00	28.14	28.14
3094-231-51-0000	14052-2	SFR	1.00	28.14	28.14
3094-231-52-0000	14052-2	SFR	1.00	28.14	28.14
3094-231-53-0000	14052-2	SFR	1.00	28.14	28.14
3094-231-54-0000	14052-2	SFR	1.00	28.14	28.14
3094-231-55-0000	14052-2	SFR	1.00	28.14	28.14
3094-231-56-0000	14052-2	SFR	1.00	28.14	28.14
3094-231-57-0000	14052-2	SFR	1.00	28.14	28.14
3094-241-01-0000	14052-2	SFR	1.00	28.14	28.14
3094-241-02-0000	14052-2	SFR	1.00	28.14	28.14
3094-241-03-0000	14052-2	SFR	1.00	28.14	28.14
3094-241-04-0000	14052-2	SFR	1.00	28.14	28.14
3094-241-05-0000	14052-2	SFR	1.00	28.14	28.14
3094-241-06-0000	14052-2	SFR	1.00	28.14	28.14
3094-241-07-0000	14052-2	SFR	1.00	28.14	28.14
3094-241-08-0000	14052-2	SFR	1.00	28.14	28.14
3094-241-09-0000	14052-2	SFR	1.00	28.14	28.14
3094-241-10-0000	14052-2	SFR	1.00	28.14	28.14
3094-241-11-0000	14052-2	SFR	1.00	28.14	28.14
3094-241-12-0000	14052-2	SFR	1.00	28.14	28.14
3094-241-13-0000	14052-2	SFR	1.00	28.14	28.14
3094-241-14-0000	14052-2	SFR	1.00	28.14	28.14
3094-241-15-0000	14052-2	SFR	1.00	28.14	28.14
3094-241-16-0000	14052-2	SFR	1.00	28.14	28.14
3094-241-17-0000	14052-2	SFR	1.00	28.14	28.14
3094-241-18-0000	14052-2	SFR	1.00	28.14	28.14
3094-241-19-0000	14052-2	SFR	1.00	28.14	28.14
3094-241-20-0000	14052-2	SFR	1.00	28.14	28.14
3094-241-21-0000	14052-2	SFR	1.00	28.14	28.14
3094-241-22-0000	14052-2	SFR	1.00	28.14	28.14
3094-241-23-0000	14052-2	SFR	1.00	28.14	28.14
3094-241-24-0000	14052-2	SFR	1.00	28.14	28.14
3094-241-25-0000	14052-2	SFR	1.00	28.14	28.14
3094-241-26-0000	14052-2	SFR	1.00	28.14	28.14
3094-241-27-0000	14052-2	SFR	1.00	28.14	28.14
3094-241-28-0000	14052-2	SFR	1.00	28.14	28.14
3094-241-29-0000	14052-2	SFR	1.00	28.14	28.14
3094-241-30-0000	14052-2	SFR	1.00	28.14	28.14
3094-241-31-0000	14052-2	SFR	1.00	28.14	28.14
3094-331-07-0000	15186-5	SFR	1.00	28.14	28.14
3094-331-08-0000	15186-5	SFR	1.00	28.14	28.14
3094-331-09-0000	15186-5	SFR	1.00	28.14	28.14
3094-331-10-0000	15186-5	SFR	1.00	28.14	28.14
3094-331-11-0000	15186-5	SFR	1.00	28.14	28.14

City of Victorville
Landscape Maintenance Assessment District No. 1 (City-Wide)
Fiscal Year 2024/2025
Preliminary Assessment Roll
(Sorted By APN)

APN	TRACT	LAND USE	EBU	MAXIMUM ASSESSMENT	CHARGE
3094-331-12-0000	15186-5	SFR	1.00	28.14	28.14
3094-331-13-0000	15186-5	SFR	1.00	28.14	28.14
3094-331-14-0000	15186-5	SFR	1.00	28.14	28.14
3094-331-20-0000	15186-6	SFR	1.00	28.14	28.14
3094-331-21-0000	15186-6	SFR	1.00	28.14	28.14
3094-331-22-0000	15186-6	SFR	1.00	28.14	28.14
3094-331-23-0000	15186-6	SFR	1.00	28.14	28.14
3094-331-24-0000	15186-6	SFR	1.00	28.14	28.14
3094-331-25-0000	15186-6	SFR	1.00	28.14	28.14
3094-331-26-0000	15186-6	SFR	1.00	28.14	28.14
3094-331-27-0000	15186-6	SFR	1.00	28.14	28.14
3094-331-28-0000	15186-6	SFR	1.00	28.14	28.14
3094-331-29-0000	15186-6	SFR	1.00	28.14	28.14
3094-331-30-0000	15186-6	SFR	1.00	28.14	28.14
3094-331-31-0000	15186-6	SFR	1.00	28.14	28.14
3094-331-32-0000	15186-6	SFR	1.00	28.14	28.14
3094-331-33-0000	15186-6	SFR	1.00	28.14	28.14
3094-331-34-0000	15186-6	SFR	1.00	28.14	28.14
3094-331-35-0000	15186-6	SFR	1.00	28.14	28.14
3094-332-01-0000	15186-7	SFR	1.00	28.14	28.14
3094-332-02-0000	15186-7	SFR	1.00	28.14	28.14
3094-332-03-0000	15186-7	SFR	1.00	28.14	28.14
3094-332-04-0000	15186-7	SFR	1.00	28.14	28.14
3094-332-05-0000	15186-7	SFR	1.00	28.14	28.14
3094-332-06-0000	15186-7	SFR	1.00	28.14	28.14
3094-332-07-0000	15186-7	SFR	1.00	28.14	28.14
3094-332-08-0000	15186-7	SFR	1.00	28.14	28.14
3094-341-03-0000	15186-4	SFR	1.00	28.14	28.14
3094-341-04-0000	15186-4	SFR	1.00	28.14	28.14
3094-341-05-0000	15186-4	SFR	1.00	28.14	28.14
3094-341-06-0000	15186-4	SFR	1.00	28.14	28.14
3094-341-07-0000	15186-4	SFR	1.00	28.14	28.14
3094-341-08-0000	15186-4	SFR	1.00	28.14	28.14
3094-341-09-0000	15186-4	SFR	1.00	28.14	28.14
3094-341-10-0000	15186-4	SFR	1.00	28.14	28.14
3094-341-11-0000	15186-4	SFR	1.00	28.14	28.14
3094-341-12-0000	15186-4	SFR	1.00	28.14	28.14
3094-341-13-0000	15186-4	SFR	1.00	28.14	28.14
3094-341-14-0000	15186-4	SFR	1.00	28.14	28.14
3094-341-15-0000	15186-4	SFR	1.00	28.14	28.14
3094-341-16-0000	15186-4	SFR	1.00	28.14	28.14
3094-341-17-0000	15186-4	SFR	1.00	28.14	28.14
3094-341-18-0000	15186-4	SFR	1.00	28.14	28.14
3094-341-19-0000	15186-4	SFR	1.00	28.14	28.14
3094-341-20-0000	15186-4	SFR	1.00	28.14	28.14
3094-341-21-0000	15186-4	SFR	1.00	28.14	28.14
3094-341-22-0000	15186-4	SFR	1.00	28.14	28.14
3094-341-23-0000	15186-4	SFR	1.00	28.14	28.14
3094-341-24-0000	15186-4	SFR	1.00	28.14	28.14
3094-341-25-0000	15186-4	SFR	1.00	28.14	28.14
3094-341-26-0000	15186-4	SFR	1.00	28.14	28.14
3094-341-27-0000	15186-4	SFR	1.00	28.14	28.14
3094-341-28-0000	15186-4	SFR	1.00	28.14	28.14
3094-341-29-0000	15186-4	SFR	1.00	28.14	28.14
3094-341-30-0000	15186-4	SFR	1.00	28.14	28.14

City of Victorville
Landscape Maintenance Assessment District No. 1 (City-Wide)
Fiscal Year 2024/2025
Preliminary Assessment Roll
(Sorted By APN)

APN	TRACT	LAND USE	EBU	MAXIMUM ASSESSMENT	CHARGE
3094-341-31-0000	15186-4	SFR	1.00	28.14	28.14
3094-341-32-0000	15186-4	SFR	1.00	28.14	28.14
3094-341-33-0000	15186-4	SFR	1.00	28.14	28.14
3094-341-38-0000	15186-5	SFR	1.00	28.14	28.14
3094-341-39-0000	15186-5	SFR	1.00	28.14	28.14
3094-341-40-0000	15186-5	SFR	1.00	28.14	28.14
3094-341-41-0000	15186-5	SFR	1.00	28.14	28.14
3094-342-01-0000	15186-6	SFR	1.00	28.14	28.14
3094-342-02-0000	15186-6	SFR	1.00	28.14	28.14
3094-342-03-0000	15186-6	SFR	1.00	28.14	28.14
3094-342-04-0000	15186-6	SFR	1.00	28.14	28.14
3094-342-05-0000	15186-6	SFR	1.00	28.14	28.14
3094-342-06-0000	15186-6	SFR	1.00	28.14	28.14
3094-342-07-0000	15186-6	SFR	1.00	28.14	28.14
3094-342-08-0000	15186-6	SFR	1.00	28.14	28.14
3094-342-09-0000	15186-6	SFR	1.00	28.14	28.14
3094-342-10-0000	15186-6	SFR	1.00	28.14	28.14
3094-342-11-0000	15186-6	SFR	1.00	28.14	28.14
3094-342-12-0000	15186-6	SFR	1.00	28.14	28.14
3094-342-13-0000	15186-6	SFR	1.00	28.14	28.14
3094-342-14-0000	15186-6	SFR	1.00	28.14	28.14
3094-342-15-0000	15186-6	SFR	1.00	28.14	28.14
3094-342-16-0000	15186-6	SFR	1.00	28.14	28.14
3094-342-17-0000	15186-6	SFR	1.00	28.14	28.14
3094-342-18-0000	15186-6	SFR	1.00	28.14	28.14
3094-342-19-0000	15186-6	SFR	1.00	28.14	28.14
3094-342-20-0000	15186-6	SFR	1.00	28.14	28.14
3094-342-21-0000	15186-6	SFR	1.00	28.14	28.14
3094-342-22-0000	15186-6	SFR	1.00	28.14	28.14
3094-342-23-0000	15186-6	SFR	1.00	28.14	28.14
3094-342-24-0000	15186-6	SFR	1.00	28.14	28.14
3094-342-25-0000	15186-6	SFR	1.00	28.14	28.14
3094-342-26-0000	15186-6	SFR	1.00	28.14	28.14
3094-342-27-0000	15186-6	SFR	1.00	28.14	28.14
3094-342-28-0000	15186-6	SFR	1.00	28.14	28.14
3094-342-33-0000	15186-6	SFR	1.00	28.14	28.14
3094-343-01-0000	15186-7	SFR	1.00	28.14	28.14
3094-343-02-0000	15186-7	SFR	1.00	28.14	28.14
3094-343-03-0000	15186-7	SFR	1.00	28.14	28.14
3094-343-04-0000	15186-7	SFR	1.00	28.14	28.14
3094-343-05-0000	15186-7	SFR	1.00	28.14	28.14
3094-343-06-0000	15186-7	SFR	1.00	28.14	28.14
3094-343-07-0000	15186-7	SFR	1.00	28.14	28.14
3094-343-08-0000	15186-7	SFR	1.00	28.14	28.14
3094-343-09-0000	15186-7	SFR	1.00	28.14	28.14
3094-344-01-0000	15186-7	SFR	1.00	28.14	28.14
3094-344-02-0000	15186-7	SFR	1.00	28.14	28.14
3094-344-03-0000	15186-7	SFR	1.00	28.14	28.14
3094-344-04-0000	15186-7	SFR	1.00	28.14	28.14
3094-344-05-0000	15186-7	SFR	1.00	28.14	28.14
3094-344-06-0000	15186-7	SFR	1.00	28.14	28.14
3094-344-07-0000	15186-7	SFR	1.00	28.14	28.14
3094-344-08-0000	15186-7	SFR	1.00	28.14	28.14
3094-344-09-0000	15186-7	SFR	1.00	28.14	28.14
3094-351-03-0000	15186-2	SFR	1.00	28.14	28.14

City of Victorville
Landscape Maintenance Assessment District No. 1 (City-Wide)
Fiscal Year 2024/2025
Preliminary Assessment Roll
(Sorted By APN)

APN	TRACT	LAND USE	EBU	MAXIMUM ASSESSMENT	CHARGE
3094-351-04-0000	15186-2	SFR	1.00	28.14	28.14
3094-351-05-0000	15186-2	SFR	1.00	28.14	28.14
3094-351-06-0000	15186-2	SFR	1.00	28.14	28.14
3094-351-07-0000	15186-2	SFR	1.00	28.14	28.14
3094-351-08-0000	15186-2	SFR	1.00	28.14	28.14
3094-351-09-0000	15186-2	SFR	1.00	28.14	28.14
3094-351-10-0000	15186-2	SFR	1.00	28.14	28.14
3094-351-11-0000	15186-2	SFR	1.00	28.14	28.14
3094-351-12-0000	15186-2	SFR	1.00	28.14	28.14
3094-351-13-0000	15186-2	SFR	1.00	28.14	28.14
3094-351-14-0000	15186-2	SFR	1.00	28.14	28.14
3094-351-15-0000	15186-2	SFR	1.00	28.14	28.14
3094-351-16-0000	15186-2	SFR	1.00	28.14	28.14
3094-351-17-0000	15186-2	SFR	1.00	28.14	28.14
3094-351-18-0000	15186-2	SFR	1.00	28.14	28.14
3094-351-19-0000	15186-2	SFR	1.00	28.14	28.14
3094-351-20-0000	15186-2	SFR	1.00	28.14	28.14
3094-351-21-0000	15186-2	SFR	1.00	28.14	28.14
3094-351-22-0000	15186-2	SFR	1.00	28.14	28.14
3094-351-23-0000	15186-2	SFR	1.00	28.14	28.14
3094-351-24-0000	15186-2	SFR	1.00	28.14	28.14
3094-351-25-0000	15186-2	SFR	1.00	28.14	28.14
3094-351-26-0000	15186-2	SFR	1.00	28.14	28.14
3094-351-27-0000	15186-2	SFR	1.00	28.14	28.14
3094-351-28-0000	15186-2	SFR	1.00	28.14	28.14
3094-351-29-0000	15186-2	SFR	1.00	28.14	28.14
3094-351-30-0000	15186-2	SFR	1.00	28.14	28.14
3094-352-01-0000	15052	SFR	1.00	28.14	28.14
3094-352-02-0000	15052	SFR	1.00	28.14	28.14
3094-352-03-0000	15052	SFR	1.00	28.14	28.14
3094-352-04-0000	15052	SFR	1.00	28.14	28.14
3094-352-05-0000	15052	SFR	1.00	28.14	28.14
3094-352-06-0000	15052	SFR	1.00	28.14	28.14
3094-352-07-0000	15052	SFR	1.00	28.14	28.14
3094-352-08-0000	15052	SFR	1.00	28.14	28.14
3094-352-09-0000	15052	SFR	1.00	28.14	28.14
3094-352-10-0000	15052	SFR	1.00	28.14	28.14
3094-352-11-0000	15052	SFR	1.00	28.14	28.14
3094-352-12-0000	15052	SFR	1.00	28.14	28.14
3094-352-13-0000	15052	SFR	1.00	28.14	28.14
3094-352-14-0000	15052	SFR	1.00	28.14	28.14
3094-352-15-0000	15052	SFR	1.00	28.14	28.14
3094-352-16-0000	15052	SFR	1.00	28.14	28.14
3094-352-17-0000	15052	SFR	1.00	28.14	28.14
3094-352-18-0000	15052	SFR	1.00	28.14	28.14
3094-352-19-0000	15052	SFR	1.00	28.14	28.14
3094-352-20-0000	15052	SFR	1.00	28.14	28.14
3094-352-21-0000	15052	SFR	1.00	28.14	28.14
3094-352-22-0000	15052	SFR	1.00	28.14	28.14
3094-352-23-0000	15052	SFR	1.00	28.14	28.14
3094-352-24-0000	15052	SFR	1.00	28.14	28.14
3094-352-25-0000	15052	SFR	1.00	28.14	28.14
3094-352-26-0000	15052	SFR	1.00	28.14	28.14
3094-352-27-0000	15052	SFR	1.00	28.14	28.14
3094-352-28-0000	15052	SFR	1.00	28.14	28.14

City of Victorville
Landscape Maintenance Assessment District No. 1 (City-Wide)
Fiscal Year 2024/2025
Preliminary Assessment Roll
(Sorted By APN)

APN	TRACT	LAND USE	EBU	MAXIMUM ASSESSMENT	CHARGE
3094-352-29-0000	15052	SFR	1.00	28.14	28.14
3094-352-30-0000	15052	SFR	1.00	28.14	28.14
3094-352-31-0000	15052	SFR	1.00	28.14	28.14
3094-352-32-0000	15052	SFR	1.00	28.14	28.14
3094-352-33-0000	15052	SFR	1.00	28.14	28.14
3094-352-34-0000	15052	SFR	1.00	28.14	28.14
3094-352-35-0000	15052	SFR	1.00	28.14	28.14
3094-353-01-0000	15186-7	SFR	1.00	28.14	28.14
3094-353-02-0000	15186-7	SFR	1.00	28.14	28.14
3094-353-03-0000	15186-7	SFR	1.00	28.14	28.14
3094-353-04-0000	15186-7	SFR	1.00	28.14	28.14
3094-353-05-0000	15186-7	SFR	1.00	28.14	28.14
3094-353-06-0000	15186-7	SFR	1.00	28.14	28.14
3094-353-07-0000	15186-7	SFR	1.00	28.14	28.14
3094-353-08-0000	15186-7	SFR	1.00	28.14	28.14
3094-353-09-0000	15186-7	SFR	1.00	28.14	28.14
3094-353-10-0000	15186-7	SFR	1.00	28.14	28.14
3094-353-11-0000	15186-7	SFR	1.00	28.14	28.14
3094-353-12-0000	15186-7	SFR	1.00	28.14	28.14
3094-353-13-0000	15186-7	SFR	1.00	28.14	28.14
3094-353-14-0000	15186-7	SFR	1.00	28.14	28.14
3094-361-01-0000	15050	SFR	1.00	28.14	28.14
3094-361-02-0000	15050	SFR	1.00	28.14	28.14
3094-361-03-0000	15050	SFR	1.00	28.14	28.14
3094-361-04-0000	15050	SFR	1.00	28.14	28.14
3094-361-05-0000	15050	SFR	1.00	28.14	28.14
3094-361-06-0000	15050	SFR	1.00	28.14	28.14
3094-361-07-0000	15050	SFR	1.00	28.14	28.14
3094-361-08-0000	15050	SFR	1.00	28.14	28.14
3094-361-09-0000	15050	SFR	1.00	28.14	28.14
3094-361-10-0000	15050	SFR	1.00	28.14	28.14
3094-361-11-0000	15050	SFR	1.00	28.14	28.14
3094-361-12-0000	15050	SFR	1.00	28.14	28.14
3094-361-13-0000	15050	SFR	1.00	28.14	28.14
3094-361-14-0000	15050	SFR	1.00	28.14	28.14
3094-361-15-0000	15050	SFR	1.00	28.14	28.14
3094-361-16-0000	15050	SFR	1.00	28.14	28.14
3094-361-27-0000	15051	SFR	1.00	28.14	28.14
3094-361-28-0000	15051	SFR	1.00	28.14	28.14
3094-361-29-0000	15051	SFR	1.00	28.14	28.14
3094-361-30-0000	15051	SFR	1.00	28.14	28.14
3094-361-31-0000	15051	SFR	1.00	28.14	28.14
3094-361-32-0000	15051	SFR	1.00	28.14	28.14
3094-361-33-0000	15051	SFR	1.00	28.14	28.14
3094-361-34-0000	15051	SFR	1.00	28.14	28.14
3094-361-35-0000	15051	SFR	1.00	28.14	28.14
3094-361-36-0000	15051	SFR	1.00	28.14	28.14
3094-361-37-0000	15051	SFR	1.00	28.14	28.14
3094-361-38-0000	15051	SFR	1.00	28.14	28.14
3094-361-39-0000	15051	SFR	1.00	28.14	28.14
3094-361-40-0000	15051	SFR	1.00	28.14	28.14
3094-361-41-0000	15051	SFR	1.00	28.14	28.14
3094-361-42-0000	15051	SFR	1.00	28.14	28.14
3094-361-43-0000	15051	SFR	1.00	28.14	28.14
3094-361-44-0000	15051	SFR	1.00	28.14	28.14

City of Victorville
Landscape Maintenance Assessment District No. 1 (City-Wide)
Fiscal Year 2024/2025
Preliminary Assessment Roll
(Sorted By APN)

APN	TRACT	LAND USE	EBU	MAXIMUM ASSESSMENT	CHARGE
3094-361-45-0000	15051	SFR	1.00	28.14	28.14
3094-361-46-0000	15051	SFR	1.00	28.14	28.14
3094-361-47-0000	15051	SFR	1.00	28.14	28.14
3094-361-48-0000	15051	SFR	1.00	28.14	28.14
3094-361-49-0000	15051	SFR	1.00	28.14	28.14
3094-361-50-0000	15051	SFR	1.00	28.14	28.14
3094-361-51-0000	15051	SFR	1.00	28.14	28.14
3094-361-52-0000	15051	SFR	1.00	28.14	28.14
3094-361-53-0000	15051	SFR	1.00	28.14	28.14
3094-361-54-0000	15051	SFR	1.00	28.14	28.14
3094-361-55-0000	15051	SFR	1.00	28.14	28.14
3094-501-01-0000	14059-1	SFR	1.00	28.14	28.14
3094-501-02-0000	14059-1	SFR	1.00	28.14	28.14
3094-501-03-0000	14059-1	SFR	1.00	28.14	28.14
3094-501-04-0000	14059-1	SFR	1.00	28.14	28.14
3094-501-05-0000	14059-1	SFR	1.00	28.14	28.14
3094-501-06-0000	14059-1	SFR	1.00	28.14	28.14
3094-501-07-0000	14059-1	SFR	1.00	28.14	28.14
3094-501-08-0000	14059-1	SFR	1.00	28.14	28.14
3094-501-09-0000	14059-1	SFR	1.00	28.14	28.14
3094-501-10-0000	14059-1	SFR	1.00	28.14	28.14
3094-501-11-0000	14059-1	SFR	1.00	28.14	28.14
3094-501-12-0000	14059-1	SFR	1.00	28.14	28.14
3094-501-13-0000	14059-1	SFR	1.00	28.14	28.14
3094-501-14-0000	14059-1	SFR	1.00	28.14	28.14
3094-501-15-0000	14059-1	SFR	1.00	28.14	28.14
3094-501-16-0000	14059-1	SFR	1.00	28.14	28.14
3094-501-17-0000	14059-1	SFR	1.00	28.14	28.14
3094-501-18-0000	14059-1	SFR	1.00	28.14	28.14
3094-501-19-0000	14059-1	SFR	1.00	28.14	28.14
3094-501-20-0000	14059-1	SFR	1.00	28.14	28.14
3094-501-21-0000	14059-1	SFR	1.00	28.14	28.14
3094-501-22-0000	14059-1	SFR	1.00	28.14	28.14
3094-501-23-0000	14059-1	SFR	1.00	28.14	28.14
3094-501-24-0000	14059-1	SFR	1.00	28.14	28.14
3094-501-25-0000	14059-1	VAC	1.00	1.00	1.00
3094-501-26-0000	14059-1	SFR	1.00	28.14	28.14
3094-501-27-0000	14059-1	SFR	1.00	28.14	28.14
3094-501-28-0000	14059-1	SFR	1.00	28.14	28.14
3094-501-29-0000	14059-1	SFR	1.00	28.14	28.14
3094-501-30-0000	14059-1	SFR	1.00	28.14	28.14
3094-501-31-0000	14059-1	SFR	1.00	28.14	28.14
3094-501-32-0000	14059-1	SFR	1.00	28.14	28.14
3094-501-33-0000	14059-1	SFR	1.00	28.14	28.14
3094-501-34-0000	14059-1	SFR	1.00	28.14	28.14
3094-501-35-0000	14059-1	SFR	1.00	28.14	28.14
3094-501-36-0000	14059-1	SFR	1.00	28.14	28.14
3094-501-37-0000	14059-1	SFR	1.00	28.14	28.14
3094-501-38-0000	14059-1	SFR	1.00	28.14	28.14
3094-501-39-0000	14059-1	SFR	1.00	28.14	28.14
3094-501-40-0000	14059-1	SFR	1.00	28.14	28.14
3094-501-41-0000	14059-1	SFR	1.00	28.14	28.14
3094-501-42-0000	14059-1	SFR	1.00	28.14	28.14
3094-501-43-0000	14059-1	SFR	1.00	28.14	28.14
3094-501-44-0000	14059-1	SFR	1.00	28.14	28.14

City of Victorville
Landscape Maintenance Assessment District No. 1 (City-Wide)
Fiscal Year 2024/2025
Preliminary Assessment Roll
(Sorted By APN)

APN	TRACT	LAND USE	EBU	MAXIMUM ASSESSMENT	CHARGE
3094-501-45-0000	14059-1	SFR	1.00	28.14	28.14
3094-501-46-0000	14059-1	SFR	1.00	28.14	28.14
3094-501-47-0000	14059-1	SFR	1.00	28.14	28.14
3094-501-48-0000	14059-1	SFR	1.00	28.14	28.14
3094-501-49-0000	14059-1	SFR	1.00	28.14	28.14
3094-501-50-0000	14059-1	SFR	1.00	28.14	28.14
3094-501-51-0000	14059-1	SFR	1.00	28.14	28.14
3094-501-52-0000	14059-1	SFR	1.00	28.14	28.14
3094-501-53-0000	14059-1	SFR	1.00	28.14	28.14
3094-501-54-0000	14059-1	SFR	1.00	28.14	28.14
3094-501-55-0000	14059-1	SFR	1.00	28.14	28.14
3094-501-56-0000	14059-1	SFR	1.00	28.14	28.14
3094-501-57-0000	14059-1	SFR	1.00	28.14	28.14
3094-501-58-0000	14059-1	SFR	1.00	28.14	28.14
3094-501-59-0000	14059-1	SFR	1.00	28.14	28.14
3094-501-60-0000	14059-1	SFR	1.00	28.14	28.14
3094-501-61-0000	14059-1	SFR	1.00	28.14	28.14
3094-501-62-0000	14059-1	SFR	1.00	28.14	28.14
3094-501-63-0000	14059-1	SFR	1.00	28.14	28.14
3094-501-64-0000	14059-1	SFR	1.00	28.14	28.14
3094-501-65-0000	14059-1	SFR	1.00	28.14	28.14
3094-501-66-0000	14059-1	SFR	1.00	28.14	28.14
3094-501-67-0000	14059-1	SFR	1.00	28.14	28.14
3094-501-68-0000	14059-1	SFR	1.00	28.14	28.14
3094-501-69-0000	14059-1	SFR	1.00	28.14	28.14
3094-501-70-0000	14059-1	SFR	1.00	28.14	28.14
3094-501-71-0000	14059-1	SFR	1.00	28.14	28.14
3094-501-72-0000	14059-1	SFR	1.00	28.14	28.14
3094-501-73-0000	14059-1	SFR	1.00	28.14	28.14
3094-501-74-0000	14059-1	SFR	1.00	28.14	28.14
3094-511-01-0000	14059-2	SFR	1.00	28.14	28.14
3094-511-02-0000	14059-2	SFR	1.00	28.14	28.14
3094-511-03-0000	14059-2	SFR	1.00	28.14	28.14
3094-511-04-0000	14059-2	SFR	1.00	28.14	28.14
3094-511-05-0000	14059-2	SFR	1.00	28.14	28.14
3094-511-06-0000	14059-2	SFR	1.00	28.14	28.14
3094-511-07-0000	14059-2	SFR	1.00	28.14	28.14
3094-511-08-0000	14059-2	SFR	1.00	28.14	28.14
3094-511-09-0000	14059-2	SFR	1.00	28.14	28.14
3094-511-10-0000	14059-2	SFR	1.00	28.14	28.14
3094-511-11-0000	14059-2	SFR	1.00	28.14	28.14
3094-511-12-0000	14059-2	SFR	1.00	28.14	28.14
3094-511-13-0000	14059-2	SFR	1.00	28.14	28.14
3094-511-14-0000	14059-2	SFR	1.00	28.14	28.14
3094-511-15-0000	14059-2	SFR	1.00	28.14	28.14
3094-511-16-0000	14059-2	SFR	1.00	28.14	28.14
3094-511-17-0000	14059-2	SFR	1.00	28.14	28.14
3094-511-18-0000	14059-2	SFR	1.00	28.14	28.14
3094-511-19-0000	14059-2	SFR	1.00	28.14	28.14
3094-511-20-0000	14059-2	SFR	1.00	28.14	28.14
3094-511-21-0000	14059-2	SFR	1.00	28.14	28.14
3094-511-22-0000	14059-2	SFR	1.00	28.14	28.14
3094-511-23-0000	14059-2	SFR	1.00	28.14	28.14
3094-511-24-0000	14059-2	SFR	1.00	28.14	28.14
3094-511-25-0000	14059-2	SFR	1.00	28.14	28.14

City of Victorville
Landscape Maintenance Assessment District No. 1 (City-Wide)
Fiscal Year 2024/2025
Preliminary Assessment Roll
(Sorted By APN)

APN	TRACT	LAND USE	EBU	MAXIMUM ASSESSMENT	CHARGE
3094-511-26-0000	14059-2	SFR	1.00	28.14	28.14
3094-511-27-0000	14059-2	SFR	1.00	28.14	28.14
3094-511-28-0000	14059-2	SFR	1.00	28.14	28.14
3094-511-29-0000	14059-2	SFR	1.00	28.14	28.14
3094-511-30-0000	14059-2	SFR	1.00	28.14	28.14
3094-511-31-0000	14059-2	SFR	1.00	28.14	28.14
3094-511-32-0000	14059-2	SFR	1.00	28.14	28.14
3094-511-33-0000	14059-2	SFR	1.00	28.14	28.14
3094-511-34-0000	14059-2	SFR	1.00	28.14	28.14
3094-511-35-0000	14059-2	SFR	1.00	28.14	28.14
3094-511-36-0000	14059-2	SFR	1.00	28.14	28.14
3094-511-37-0000	14059-2	SFR	1.00	28.14	28.14
3094-511-38-0000	14059-2	SFR	1.00	28.14	28.14
3094-511-39-0000	14059-2	SFR	1.00	28.14	28.14
3094-511-40-0000	14059-2	SFR	1.00	28.14	28.14
3094-511-41-0000	14059-2	SFR	1.00	28.14	28.14
3094-511-42-0000	14059-2	SFR	1.00	28.14	28.14
3094-511-43-0000	14059-2	SFR	1.00	28.14	28.14
3094-511-44-0000	14059-2	SFR	1.00	28.14	28.14
3094-511-45-0000	14059-2	SFR	1.00	28.14	28.14
3094-511-46-0000	14059-2	SFR	1.00	28.14	28.14
3094-511-47-0000	14059-2	SFR	1.00	28.14	28.14
3094-511-48-0000	14059-2	SFR	1.00	28.14	28.14
3094-511-49-0000	14059-2	SFR	1.00	28.14	28.14
3094-511-50-0000	14059-2	SFR	1.00	28.14	28.14
3094-511-51-0000	14059-2	SFR	1.00	28.14	28.14
3094-511-52-0000	14059-2	SFR	1.00	28.14	28.14
3094-511-53-0000	14059-2	SFR	1.00	28.14	28.14
3094-511-54-0000	14059-2	SFR	1.00	28.14	28.14
3094-511-55-0000	14059-2	SFR	1.00	28.14	28.14
3094-511-56-0000	14059-2	SFR	1.00	28.14	28.14
3094-511-57-0000	14059-2	SFR	1.00	28.14	28.14
3094-511-58-0000	14059-2	SFR	1.00	28.14	28.14
3094-511-59-0000	14059-2	SFR	1.00	28.14	28.14
3094-511-60-0000	14059-2	SFR	1.00	28.14	28.14
3094-511-61-0000	14059-2	SFR	1.00	28.14	28.14
3094-511-62-0000	14059-2	SFR	1.00	28.14	28.14
3094-511-63-0000	14059-2	SFR	1.00	28.14	28.14
3094-511-64-0000	14059-2	SFR	1.00	28.14	28.14
3094-511-65-0000	14059-2	SFR	1.00	28.14	28.14
3094-511-66-0000	14059-2	SFR	1.00	28.14	28.14
3094-511-67-0000	14059-2	SFR	1.00	28.14	28.14
3094-511-68-0000	14059-2	SFR	1.00	28.14	28.14
3094-511-69-0000	14059-2	SFR	1.00	28.14	28.14
3094-511-70-0000	14059-2	SFR	1.00	28.14	28.14
3094-511-71-0000	14059-2	SFR	1.00	28.14	28.14
3094-511-72-0000	14059-2	SFR	1.00	28.14	28.14
3094-511-73-0000	14059-2	SFR	1.00	28.14	28.14
3094-521-01-0000	14057	SFR	1.00	28.14	28.14
3094-521-02-0000	14057	SFR	1.00	28.14	28.14
3094-521-03-0000	14057	SFR	1.00	28.14	28.14
3094-521-04-0000	14057	SFR	1.00	28.14	28.14
3094-521-05-0000	14057	SFR	1.00	28.14	28.14
3094-521-06-0000	14057	SFR	1.00	28.14	28.14
3094-521-07-0000	14057	SFR	1.00	28.14	28.14

City of Victorville
Landscape Maintenance Assessment District No. 1 (City-Wide)
Fiscal Year 2024/2025
Preliminary Assessment Roll
(Sorted By APN)

APN	TRACT	LAND USE	EBU	MAXIMUM ASSESSMENT	CHARGE
3094-521-08-0000	14057	SFR	1.00	28.14	28.14
3094-521-09-0000	14057	SFR	1.00	28.14	28.14
3094-521-10-0000	14057	SFR	1.00	28.14	28.14
3094-521-11-0000	14057	SFR	1.00	28.14	28.14
3094-521-12-0000	14057	SFR	1.00	28.14	28.14
3094-521-13-0000	14057	SFR	1.00	28.14	28.14
3094-521-14-0000	14057	SFR	1.00	28.14	28.14
3094-521-15-0000	14057	SFR	1.00	28.14	28.14
3094-521-16-0000	14057	SFR	1.00	28.14	28.14
3094-521-17-0000	14057	SFR	1.00	28.14	28.14
3094-521-18-0000	14057	SFR	1.00	28.14	28.14
3094-521-19-0000	14057	SFR	1.00	28.14	28.14
3094-521-20-0000	14057	SFR	1.00	28.14	28.14
3094-521-21-0000	14057	SFR	1.00	28.14	28.14
3094-521-22-0000	14057	SFR	1.00	28.14	28.14
3094-521-23-0000	14057	SFR	1.00	28.14	28.14
3094-521-24-0000	14057	SFR	1.00	28.14	28.14
3094-521-25-0000	14057	SFR	1.00	28.14	28.14
3094-521-26-0000	14057	SFR	1.00	28.14	28.14
3094-521-27-0000	14057	SFR	1.00	28.14	28.14
3094-521-28-0000	14057	SFR	1.00	28.14	28.14
3094-521-29-0000	14057	SFR	1.00	28.14	28.14
3094-521-30-0000	14057	SFR	1.00	28.14	28.14
3094-521-31-0000	14057	SFR	1.00	28.14	28.14
3094-521-32-0000	14057	SFR	1.00	28.14	28.14
3094-521-33-0000	14057	SFR	1.00	28.14	28.14
3094-521-34-0000	14057	SFR	1.00	28.14	28.14
3094-521-35-0000	14057	SFR	1.00	28.14	28.14
3094-521-36-0000	14057	SFR	1.00	28.14	28.14
3094-521-37-0000	14057	SFR	1.00	28.14	28.14
3094-521-38-0000	14057	SFR	1.00	28.14	28.14
3094-521-39-0000	14057	SFR	1.00	28.14	28.14
3094-521-40-0000	14057	SFR	1.00	28.14	28.14
3094-521-41-0000	14057	SFR	1.00	28.14	28.14
3094-521-42-0000	14057	SFR	1.00	28.14	28.14
3094-521-43-0000	14057	SFR	1.00	28.14	28.14
3094-521-44-0000	14057	SFR	1.00	28.14	28.14
3094-521-45-0000	14057	SFR	1.00	28.14	28.14
3094-521-46-0000	14057	SFR	1.00	28.14	28.14
3094-521-47-0000	14057	SFR	1.00	28.14	28.14
3094-521-48-0000	14057	SFR	1.00	28.14	28.14
3094-521-49-0000	14057	SFR	1.00	28.14	28.14
3094-521-50-0000	14057	SFR	1.00	28.14	28.14
3094-521-51-0000	14057	SFR	1.00	28.14	28.14
3094-521-52-0000	14057	SFR	1.00	28.14	28.14
3094-521-53-0000	14057	SFR	1.00	28.14	28.14
3094-521-54-0000	14057	SFR	1.00	28.14	28.14
3094-521-55-0000	14057	SFR	1.00	28.14	28.14
3094-521-56-0000	14057	SFR	1.00	28.14	28.14
3094-521-57-0000	14057	SFR	1.00	28.14	28.14
3094-521-58-0000	14057	SFR	1.00	28.14	28.14
3094-521-59-0000	14057	SFR	1.00	28.14	28.14
3094-521-60-0000	14057	SFR	1.00	28.14	28.14
3094-521-61-0000	14057	SFR	1.00	28.14	28.14
3094-521-62-0000	14057	SFR	1.00	28.14	28.14

City of Victorville
Landscape Maintenance Assessment District No. 1 (City-Wide)
Fiscal Year 2024/2025
Preliminary Assessment Roll
(Sorted By APN)

APN	TRACT	LAND USE	EBU	MAXIMUM ASSESSMENT	CHARGE
3094-521-63-0000	14057	SFR	1.00	28.14	28.14
3094-521-64-0000	14057	SFR	1.00	28.14	28.14
3094-521-65-0000	14057	SFR	1.00	28.14	28.14
3094-521-66-0000	14057	SFR	1.00	28.14	28.14
3094-521-67-0000	14057	SFR	1.00	28.14	28.14
3094-521-68-0000	14057	SFR	1.00	28.14	28.14
3094-521-69-0000	14057	SFR	1.00	28.14	28.14
3094-521-70-0000	14057	SFR	1.00	28.14	28.14
3094-521-71-0000	14057	SFR	1.00	28.14	28.14
3094-521-72-0000	14057	SFR	1.00	28.14	28.14
3094-521-73-0000	14057	SFR	1.00	28.14	28.14
3094-521-74-0000	14057	SFR	1.00	28.14	28.14
3094-521-75-0000	14057	SFR	1.00	28.14	28.14
3094-521-76-0000	14057	SFR	1.00	28.14	28.14
3094-521-77-0000	14057	SFR	1.00	28.14	28.14
3094-521-78-0000	14057	SFR	1.00	28.14	28.14
3094-521-79-0000	14057	SFR	1.00	28.14	28.14
3094-521-80-0000	14057	SFR	1.00	28.14	28.14
3094-531-01-0000	14057	SFR	1.00	28.14	28.14
3094-531-02-0000	14057	SFR	1.00	28.14	28.14
3094-531-03-0000	14057	SFR	1.00	28.14	28.14
3094-531-04-0000	14057	SFR	1.00	28.14	28.14
3094-531-05-0000	14057	SFR	1.00	28.14	28.14
3094-531-06-0000	14057	SFR	1.00	28.14	28.14
3094-531-07-0000	14057	SFR	1.00	28.14	28.14
3094-531-08-0000	14057	SFR	1.00	28.14	28.14
3094-531-09-0000	14057	SFR	1.00	28.14	28.14
3094-531-10-0000	14057	SFR	1.00	28.14	28.14
3094-531-11-0000	14057	SFR	1.00	28.14	28.14
3094-531-12-0000	14057	SFR	1.00	28.14	28.14
3094-531-13-0000	14057	SFR	1.00	28.14	28.14
3094-531-14-0000	14057	SFR	1.00	28.14	28.14
3094-531-15-0000	14057	SFR	1.00	28.14	28.14
3094-531-16-0000	14057	SFR	1.00	28.14	28.14
3094-531-17-0000	14057	SFR	1.00	28.14	28.14
3094-531-18-0000	14057	SFR	1.00	28.14	28.14
3094-531-19-0000	14057	SFR	1.00	28.14	28.14
3094-531-20-0000	14057	SFR	1.00	28.14	28.14
3094-531-21-0000	14057	SFR	1.00	28.14	28.14
3094-531-22-0000	14057	SFR	1.00	28.14	28.14
3094-531-23-0000	14057	SFR	1.00	28.14	28.14
3094-531-24-0000	14057	SFR	1.00	28.14	28.14
3094-531-25-0000	14057	SFR	1.00	28.14	28.14
3094-531-26-0000	14057	SFR	1.00	28.14	28.14
3094-531-27-0000	14057	SFR	1.00	28.14	28.14
3094-531-28-0000	14057	SFR	1.00	28.14	28.14
3094-531-29-0000	14057	SFR	1.00	28.14	28.14
3094-531-30-0000	14057	SFR	1.00	28.14	28.14
3094-531-31-0000	14057	SFR	1.00	28.14	28.14
3094-531-32-0000	14057	SFR	1.00	28.14	28.14
3094-531-33-0000	14057	SFR	1.00	28.14	28.14
3094-531-34-0000	14057	SFR	1.00	28.14	28.14
3094-531-35-0000	14057	SFR	1.00	28.14	28.14
3094-531-36-0000	14057	SFR	1.00	28.14	28.14
3094-531-37-0000	14057	SFR	1.00	28.14	28.14

City of Victorville
Landscape Maintenance Assessment District No. 1 (City-Wide)
Fiscal Year 2024/2025
Preliminary Assessment Roll
(Sorted By APN)

APN	TRACT	LAND USE	EBU	MAXIMUM ASSESSMENT	CHARGE
3094-531-38-0000	14057	SFR	1.00	28.14	28.14
3094-531-39-0000	14057	SFR	1.00	28.14	28.14
3094-531-40-0000	14057	SFR	1.00	28.14	28.14
3094-531-41-0000	14057	SFR	1.00	28.14	28.14
3094-531-42-0000	14057	SFR	1.00	28.14	28.14
3094-531-43-0000	14057	SFR	1.00	28.14	28.14
3094-531-44-0000	14057	SFR	1.00	28.14	28.14
3094-531-45-0000	14057	SFR	1.00	28.14	28.14
3094-531-46-0000	14057	SFR	1.00	28.14	28.14
3094-531-47-0000	14057	SFR	1.00	28.14	28.14
3094-531-48-0000	14057	SFR	1.00	28.14	28.14
3094-531-49-0000	14057	SFR	1.00	28.14	28.14
3094-531-50-0000	14057	SFR	1.00	28.14	28.14
3094-531-51-0000	14057	SFR	1.00	28.14	28.14
3094-531-52-0000	14057	SFR	1.00	28.14	28.14
3094-531-53-0000	14057	SFR	1.00	28.14	28.14
3094-531-54-0000	14057	SFR	1.00	28.14	28.14
3094-531-55-0000	14057	SFR	1.00	28.14	28.14
3094-531-56-0000	14057	SFR	1.00	28.14	28.14
3094-531-57-0000	14057	SFR	1.00	28.14	28.14
3094-531-58-0000	14057	SFR	1.00	28.14	28.14
3094-531-59-0000	14057	SFR	1.00	28.14	28.14
3094-531-60-0000	14057	SFR	1.00	28.14	28.14
3094-531-61-0000	14057	SFR	1.00	28.14	28.14
3094-531-62-0000	14057	SFR	1.00	28.14	28.14
3094-531-63-0000	14057	SFR	1.00	28.14	28.14
3094-531-64-0000	14057	SFR	1.00	28.14	28.14
3094-531-65-0000	14057	SFR	1.00	28.14	28.14
3094-531-66-0000	14057	SFR	1.00	28.14	28.14
3094-531-67-0000	14057	SFR	1.00	28.14	28.14
3094-531-68-0000	14057	SFR	1.00	28.14	28.14
3094-531-69-0000	14057	SFR	1.00	28.14	28.14
3094-531-70-0000	14057	SFR	1.00	28.14	28.14
3094-531-71-0000	14057	SFR	1.00	28.14	28.14
3094-531-72-0000	14057	SFR	1.00	28.14	28.14
3094-531-73-0000	14057	SFR	1.00	28.14	28.14
3094-531-74-0000	14057	SFR	1.00	28.14	28.14
3094-581-01-0000	13937	SFR	1.00	28.14	28.14
3094-581-02-0000	13937	SFR	1.00	28.14	28.14
3094-581-03-0000	13937	SFR	1.00	28.14	28.14
3094-581-04-0000	13937	SFR	1.00	28.14	28.14
3094-581-05-0000	13937	SFR	1.00	28.14	28.14
3094-581-06-0000	13937	SFR	1.00	28.14	28.14
3094-581-07-0000	13937	SFR	1.00	28.14	28.14
3094-581-08-0000	13937	SFR	1.00	28.14	28.14
3094-581-09-0000	13937	SFR	1.00	28.14	28.14
3094-581-15-0000	13937	SFR	1.00	28.14	28.14
3094-581-16-0000	13937	SFR	1.00	28.14	28.14
3094-581-17-0000	13937	SFR	1.00	28.14	28.14
3094-581-18-0000	13937	SFR	1.00	28.14	28.14
3094-581-19-0000	13937	SFR	1.00	28.14	28.14
3094-581-20-0000	13937	SFR	1.00	28.14	28.14
3094-581-21-0000	13937	SFR	1.00	28.14	28.14
3094-581-22-0000	13937	SFR	1.00	28.14	28.14
3094-581-23-0000	13937	SFR	1.00	28.14	28.14

City of Victorville
Landscape Maintenance Assessment District No. 1 (City-Wide)
Fiscal Year 2024/2025
Preliminary Assessment Roll
(Sorted By APN)

APN	TRACT	LAND USE	EBU	MAXIMUM ASSESSMENT	CHARGE
3094-581-24-0000	13937	SFR	1.00	28.14	28.14
3094-581-25-0000	13937	SFR	1.00	28.14	28.14
3094-581-28-0000	13937	SFR	1.00	28.14	28.14
3094-581-29-0000	13937	SFR	1.00	28.14	28.14
3094-581-30-0000	13937	SFR	1.00	28.14	28.14
3094-581-31-0000	13937	SFR	1.00	28.14	28.14
3094-581-32-0000	13937	SFR	1.00	28.14	28.14
3094-581-33-0000	13937	SFR	1.00	28.14	28.14
3094-581-34-0000	13937	SFR	1.00	28.14	28.14
3094-581-35-0000	13937	SFR	1.00	28.14	28.14
3094-581-36-0000	13937	SFR	1.00	28.14	28.14
3094-581-37-0000	13937	SFR	1.00	28.14	28.14
3094-581-38-0000	13937	SFR	1.00	28.14	28.14
3094-581-39-0000	13937	SFR	1.00	28.14	28.14
3094-581-40-0000	13937	SFR	1.00	28.14	28.14
3094-581-41-0000	13937	SFR	1.00	28.14	28.14
3094-581-42-0000	13937	SFR	1.00	28.14	28.14
3094-581-43-0000	13937	SFR	1.00	28.14	28.14
3094-581-44-0000	13937	SFR	1.00	28.14	28.14
3094-581-45-0000	13937	SFR	1.00	28.14	28.14
3094-591-01-0000	13937	SFR	1.00	28.14	28.14
3094-591-02-0000	13937	SFR	1.00	28.14	28.14
3094-591-03-0000	13937	SFR	1.00	28.14	28.14
3094-591-04-0000	13937	SFR	1.00	28.14	28.14
3094-591-05-0000	13937	SFR	1.00	28.14	28.14
3094-591-06-0000	13937	SFR	1.00	28.14	28.14
3094-591-07-0000	13937	SFR	1.00	28.14	28.14
3094-591-08-0000	13937	SFR	1.00	28.14	28.14
3094-591-09-0000	13937	SFR	1.00	28.14	28.14
3094-591-10-0000	13937	SFR	1.00	28.14	28.14
3094-591-11-0000	13937	SFR	1.00	28.14	28.14
3094-591-12-0000	13937	SFR	1.00	28.14	28.14
3094-591-13-0000	13937	SFR	1.00	28.14	28.14
3094-591-14-0000	13937	SFR	1.00	28.14	28.14
3094-591-15-0000	13937	SFR	1.00	28.14	28.14
3094-591-16-0000	13937	SFR	1.00	28.14	28.14
3094-591-17-0000	13937	SFR	1.00	28.14	28.14
3094-591-18-0000	13937	SFR	1.00	28.14	28.14
3094-591-19-0000	13937	SFR	1.00	28.14	28.14
3094-591-20-0000	13937	SFR	1.00	28.14	28.14
3094-591-21-0000	13937	SFR	1.00	28.14	28.14
3094-591-22-0000	13937	SFR	1.00	28.14	28.14
3094-591-23-0000	13937	SFR	1.00	28.14	28.14
3094-591-24-0000	13937	SFR	1.00	28.14	28.14
3094-591-25-0000	13937	SFR	1.00	28.14	28.14
3094-591-26-0000	13937	SFR	1.00	28.14	28.14
3094-591-27-0000	13937	SFR	1.00	28.14	28.14
3094-591-28-0000	13937	SFR	1.00	28.14	28.14
3094-591-29-0000	13937	SFR	1.00	28.14	28.14
3094-591-30-0000	13937	SFR	1.00	28.14	28.14
3094-591-31-0000	13937	SFR	1.00	28.14	28.14
3094-591-32-0000	13937	SFR	1.00	28.14	28.14
3094-591-33-0000	13937	SFR	1.00	28.14	28.14
3094-591-34-0000	13937	SFR	1.00	28.14	28.14
3094-591-35-0000	13937	SFR	1.00	28.14	28.14

City of Victorville
Landscape Maintenance Assessment District No. 1 (City-Wide)
Fiscal Year 2024/2025
Preliminary Assessment Roll
(Sorted By APN)

APN	TRACT	LAND USE	EBU	MAXIMUM ASSESSMENT	CHARGE
3094-591-36-0000	13937	SFR	1.00	28.14	28.14
3094-591-37-0000	13937	SFR	1.00	28.14	28.14
3094-591-38-0000	13937	SFR	1.00	28.14	28.14
3094-591-39-0000	13937	SFR	1.00	28.14	28.14
3094-591-40-0000	13937	SFR	1.00	28.14	28.14
3094-681-01-0000	14060-1	SFR	1.00	28.14	28.14
3094-681-02-0000	14060-1	SFR	1.00	28.14	28.14
3094-681-03-0000	14060-1	SFR	1.00	28.14	28.14
3094-681-04-0000	14060-1	SFR	1.00	28.14	28.14
3094-681-05-0000	14060-1	SFR	1.00	28.14	28.14
3094-681-06-0000	14060-1	SFR	1.00	28.14	28.14
3094-681-07-0000	14060-1	SFR	1.00	28.14	28.14
3094-681-08-0000	14060-1	SFR	1.00	28.14	28.14
3094-681-09-0000	14060-1	SFR	1.00	28.14	28.14
3094-681-10-0000	14060-1	SFR	1.00	28.14	28.14
3094-681-11-0000	14060-1	SFR	1.00	28.14	28.14
3094-681-12-0000	14060-1	SFR	1.00	28.14	28.14
3094-681-13-0000	14060-1	SFR	1.00	28.14	28.14
3094-681-14-0000	14060-1	SFR	1.00	28.14	28.14
3094-681-15-0000	14060-1	SFR	1.00	28.14	28.14
3094-681-16-0000	14060-1	SFR	1.00	28.14	28.14
3094-681-17-0000	14060-1	SFR	1.00	28.14	28.14
3094-681-18-0000	14060-1	SFR	1.00	28.14	28.14
3094-681-19-0000	14060-1	SFR	1.00	28.14	28.14
3094-681-20-0000	14060-1	SFR	1.00	28.14	28.14
3094-681-21-0000	14060-1	SFR	1.00	28.14	28.14
3094-681-22-0000	14060-1	SFR	1.00	28.14	28.14
3094-681-23-0000	14060-1	SFR	1.00	28.14	28.14
3094-681-24-0000	14060-1	SFR	1.00	28.14	28.14
3094-681-25-0000	14060-1	SFR	1.00	28.14	28.14
3094-681-26-0000	14060-1	SFR	1.00	28.14	28.14
3094-691-01-0000	14060-2	SFR	1.00	28.14	28.14
3094-691-02-0000	14060-2	SFR	1.00	28.14	28.14
3094-691-03-0000	14060-2	SFR	1.00	28.14	28.14
3094-691-04-0000	14060-2	SFR	1.00	28.14	28.14
3094-691-05-0000	14060-2	SFR	1.00	28.14	28.14
3094-691-06-0000	14060-2	SFR	1.00	28.14	28.14
3094-691-07-0000	14060-2	SFR	1.00	28.14	28.14
3094-691-08-0000	14060-2	SFR	1.00	28.14	28.14
3094-691-09-0000	14060-2	SFR	1.00	28.14	28.14
3094-691-10-0000	14060-2	SFR	1.00	28.14	28.14
3094-691-11-0000	14060-2	SFR	1.00	28.14	28.14
3094-691-12-0000	14060-2	SFR	1.00	28.14	28.14
3094-691-13-0000	14060-2	SFR	1.00	28.14	28.14
3094-691-14-0000	14060-2	SFR	1.00	28.14	28.14
3094-691-15-0000	14060-2	SFR	1.00	28.14	28.14
3094-691-16-0000	14060-2	SFR	1.00	28.14	28.14
3094-691-17-0000	14060-2	SFR	1.00	28.14	28.14
3094-691-18-0000	14060-2	SFR	1.00	28.14	28.14
3094-691-19-0000	14060-2	SFR	1.00	28.14	28.14
3094-691-20-0000	14060-2	SFR	1.00	28.14	28.14
3094-691-21-0000	14060-2	SFR	1.00	28.14	28.14
3094-691-22-0000	14060-2	SFR	1.00	28.14	28.14
3094-691-23-0000	14060-2	SFR	1.00	28.14	28.14
3094-691-24-0000	14060-2	SFR	1.00	28.14	28.14

City of Victorville
Landscape Maintenance Assessment District No. 1 (City-Wide)
Fiscal Year 2024/2025
Preliminary Assessment Roll
(Sorted By APN)

APN	TRACT	LAND USE	EBU	MAXIMUM ASSESSMENT	CHARGE
3094-691-25-0000	14060-2	SFR	1.00	28.14	28.14
3094-691-26-0000	14060-2	SFR	1.00	28.14	28.14
3094-691-27-0000	14060-2	SFR	1.00	28.14	28.14
3094-691-28-0000	14060-2	SFR	1.00	28.14	28.14
3094-691-29-0000	14060-2	SFR	1.00	28.14	28.14
3094-691-30-0000	14060-2	SFR	1.00	28.14	28.14
3094-691-31-0000	14060-2	SFR	1.00	28.14	28.14
3094-691-32-0000	14060-2	SFR	1.00	28.14	28.14
3094-691-33-0000	14060-2	SFR	1.00	28.14	28.14
3094-691-34-0000	14060-2	SFR	1.00	28.14	28.14
3094-691-35-0000	14060-2	SFR	1.00	28.14	28.14
3094-691-36-0000	14060-2	SFR	1.00	28.14	28.14
3094-691-37-0000	14060-2	SFR	1.00	28.14	28.14
3094-691-38-0000	14060-2	SFR	1.00	28.14	28.14
3094-691-39-0000	14060-2	SFR	1.00	28.14	28.14
3094-691-40-0000	14060-2	SFR	1.00	28.14	28.14
3094-691-41-0000	14060-2	SFR	1.00	28.14	28.14
3094-691-42-0000	14060-2	SFR	1.00	28.14	28.14
3094-691-43-0000	14060-2	SFR	1.00	28.14	28.14
3094-691-44-0000	14060-2	SFR	1.00	28.14	28.14
3094-691-45-0000	14060-2	SFR	1.00	28.14	28.14
3094-691-46-0000	14060-2	SFR	1.00	28.14	28.14
3094-691-47-0000	14060-2	SFR	1.00	28.14	28.14
3094-691-48-0000	14060-2	SFR	1.00	28.14	28.14
3094-691-49-0000	14060-2	SFR	1.00	28.14	28.14
3094-691-50-0000	14060-2	SFR	1.00	28.14	28.14
3094-691-51-0000	14060-2	SFR	1.00	28.14	28.14
3094-691-52-0000	14060-2	SFR	1.00	28.14	28.14
3094-691-53-0000	14060-2	SFR	1.00	28.14	28.14
3094-691-54-0000	14060-2	SFR	1.00	28.14	28.14
3094-691-55-0000	14060-2	SFR	1.00	28.14	28.14
3094-691-56-0000	14060-2	SFR	1.00	28.14	28.14
3094-691-57-0000	14060-2	SFR	1.00	28.14	28.14
3094-691-58-0000	14060-2	SFR	1.00	28.14	28.14
3094-691-59-0000	14060-2	SFR	1.00	28.14	28.14
3094-691-60-0000	14060-2	SFR	1.00	28.14	28.14
3094-691-61-0000	14060-2	SFR	1.00	28.14	28.14
3094-691-62-0000	14060-2	SFR	1.00	28.14	28.14
3094-691-63-0000	14060-2	SFR	1.00	28.14	28.14
3094-691-64-0000	14060-2	SFR	1.00	28.14	28.14
3094-691-65-0000	14060-2	SFR	1.00	28.14	28.14
3094-691-66-0000	14060-2	SFR	1.00	28.14	28.14
3094-691-67-0000	14060-2	SFR	1.00	28.14	28.14
3094-691-68-0000	14060-2	SFR	1.00	28.14	28.14
3094-691-69-0000	14060-2	SFR	1.00	28.14	28.14
3094-691-70-0000	14060-2	SFR	1.00	28.14	28.14
3094-691-71-0000	14060-2	SFR	1.00	28.14	28.14
3094-691-72-0000	14060-2	SFR	1.00	28.14	28.14
3094-691-73-0000	14060-2	SFR	1.00	28.14	28.14
3094-691-74-0000	14060-2	SFR	1.00	28.14	28.14
3094-691-75-0000	14060-2	SFR	1.00	28.14	28.14
3094-691-76-0000	14060-2	SFR	1.00	28.14	28.14
3094-691-77-0000	14060-2	SFR	1.00	28.14	28.14
3094-691-78-0000	14060-2	SFR	1.00	28.14	28.14
3094-691-79-0000	14060-2	SFR	1.00	28.14	28.14

City of Victorville
Landscape Maintenance Assessment District No. 1 (City-Wide)
Fiscal Year 2024/2025
Preliminary Assessment Roll
(Sorted By APN)

APN	TRACT	LAND USE	EBU	MAXIMUM ASSESSMENT	CHARGE
3094-691-80-0000	14060-2	SFR	1.00	28.14	28.14
3094-691-81-0000	14060-2	SFR	1.00	28.14	28.14
3094-691-82-0000	14060-2	SFR	1.00	28.14	28.14
3094-691-83-0000	14060-2	SFR	1.00	28.14	28.14
3094-691-84-0000	14060-2	SFR	1.00	28.14	28.14
3094-691-85-0000	14060-2	SFR	1.00	28.14	28.14
3094-691-86-0000	14060-2	SFR	1.00	28.14	28.14
3094-691-87-0000	14060-2	SFR	1.00	28.14	28.14
3094-691-88-0000	14060-2	SFR	1.00	28.14	28.14
3094-691-89-0000	14060-2	SFR	1.00	28.14	28.14
3094-691-90-0000	14060-2	SFR	1.00	28.14	28.14
3094-691-91-0000	14060-2	SFR	1.00	28.14	28.14
3094-691-92-0000	14060-2	SFR	1.00	28.14	28.14
3094-691-93-0000	14060-2	SFR	1.00	28.14	28.14
3095-031-01-0000	13311-1	SFR	1.00	28.14	28.14
3095-031-02-0000	13311-1	SFR	1.00	28.14	28.14
3095-031-03-0000	13311-1	SFR	1.00	28.14	28.14
3095-031-04-0000	13311-1	SFR	1.00	28.14	28.14
3095-031-05-0000	13311-1	SFR	1.00	28.14	28.14
3095-031-06-0000	13311-1	SFR	1.00	28.14	28.14
3095-031-07-0000	13311-1	SFR	1.00	28.14	28.14
3095-031-08-0000	13311-1	SFR	1.00	28.14	28.14
3095-031-09-0000	13311-1	SFR	1.00	28.14	28.14
3095-031-10-0000	13311-1	SFR	1.00	28.14	28.14
3095-031-11-0000	13311-1	SFR	1.00	28.14	28.14
3095-031-12-0000	13311-1	SFR	1.00	28.14	28.14
3095-031-13-0000	13311-1	SFR	1.00	28.14	28.14
3095-031-14-0000	13311-1	SFR	1.00	28.14	28.14
3095-031-15-0000	13311-1	SFR	1.00	28.14	28.14
3095-031-16-0000	13311-1	SFR	1.00	28.14	28.14
3095-031-17-0000	13311-1	SFR	1.00	28.14	28.14
3095-031-18-0000	13311-1	SFR	1.00	28.14	28.14
3095-031-19-0000	13311-1	SFR	1.00	28.14	28.14
3095-031-20-0000	13311-1	SFR	1.00	28.14	28.14
3095-031-21-0000	13311-1	SFR	1.00	28.14	28.14
3095-031-22-0000	13311-1	SFR	1.00	28.14	28.14
3095-031-23-0000	13311-1	SFR	1.00	28.14	28.14
3095-031-24-0000	13311-1	SFR	1.00	28.14	28.14
3095-031-25-0000	13311-1	SFR	1.00	28.14	28.14
3095-031-26-0000	13311-1	SFR	1.00	28.14	28.14
3095-031-27-0000	13311-1	SFR	1.00	28.14	28.14
3095-031-28-0000	13311-1	SFR	1.00	28.14	28.14
3095-031-29-0000	13311-1	SFR	1.00	28.14	28.14
3095-031-30-0000	13311-1	SFR	1.00	28.14	28.14
3095-031-31-0000	13311-1	SFR	1.00	28.14	28.14
3095-031-32-0000	13311-1	SFR	1.00	28.14	28.14
3095-031-33-0000	13311-1	SFR	1.00	28.14	28.14
3095-031-34-0000	13311-1	SFR	1.00	28.14	28.14
3095-031-35-0000	13311-1	SFR	1.00	28.14	28.14
3095-031-36-0000	13311-1	SFR	1.00	28.14	28.14
3095-031-37-0000	13311-1	SFR	1.00	28.14	28.14
3095-031-38-0000	13311-1	SFR	1.00	28.14	28.14
3095-031-39-0000	13311-1	SFR	1.00	28.14	28.14
3095-031-40-0000	13311-1	SFR	1.00	28.14	28.14
3095-031-41-0000	13311-3	SFR	1.00	28.14	28.14

City of Victorville
Landscape Maintenance Assessment District No. 1 (City-Wide)
Fiscal Year 2024/2025
Preliminary Assessment Roll
(Sorted By APN)

APN	TRACT	LAND USE	EBU	MAXIMUM ASSESSMENT	CHARGE
3095-031-42-0000	13311-3	SFR	1.00	28.14	28.14
3095-031-43-0000	13311-3	SFR	1.00	28.14	28.14
3095-031-44-0000	13311-3	SFR	1.00	28.14	28.14
3095-031-45-0000	13311-3	SFR	1.00	28.14	28.14
3095-031-46-0000	13311-3	SFR	1.00	28.14	28.14
3095-031-47-0000	13311-3	SFR	1.00	28.14	28.14
3095-031-48-0000	13311-3	SFR	1.00	28.14	28.14
3095-031-49-0000	13311-3	SFR	1.00	28.14	28.14
3095-031-50-0000	13311-3	SFR	1.00	28.14	28.14
3095-031-51-0000	13311-3	SFR	1.00	28.14	28.14
3095-031-52-0000	13311-3	SFR	1.00	28.14	28.14
3095-031-53-0000	13311-3	SFR	1.00	28.14	28.14
3095-031-54-0000	13311-3	SFR	1.00	28.14	28.14
3095-031-55-0000	13311-3	SFR	1.00	28.14	28.14
3095-031-56-0000	13311-3	SFR	1.00	28.14	28.14
3095-031-57-0000	13311-3	SFR	1.00	28.14	28.14
3095-031-58-0000	13311-3	SFR	1.00	28.14	28.14
3095-041-01-0000	13311-2	SFR	1.00	28.14	28.14
3095-041-02-0000	13311-2	SFR	1.00	28.14	28.14
3095-041-03-0000	13311-2	SFR	1.00	28.14	28.14
3095-041-04-0000	13311-2	SFR	1.00	28.14	28.14
3095-041-05-0000	13311-2	SFR	1.00	28.14	28.14
3095-041-06-0000	13311-2	SFR	1.00	28.14	28.14
3095-041-07-0000	13311-2	SFR	1.00	28.14	28.14
3095-041-08-0000	13311-2	SFR	1.00	28.14	28.14
3095-041-09-0000	13311-2	SFR	1.00	28.14	28.14
3095-041-10-0000	13311-2	SFR	1.00	28.14	28.14
3095-041-11-0000	13311-2	SFR	1.00	28.14	28.14
3095-041-12-0000	13311-2	SFR	1.00	28.14	28.14
3095-041-13-0000	13311-2	SFR	1.00	28.14	28.14
3095-041-14-0000	13311-2	SFR	1.00	28.14	28.14
3095-041-15-0000	13311-2	SFR	1.00	28.14	28.14
3095-041-16-0000	13311-2	SFR	1.00	28.14	28.14
3095-041-17-0000	13311-2	SFR	1.00	28.14	28.14
3095-041-18-0000	13311-2	SFR	1.00	28.14	28.14
3095-041-19-0000	13311-2	SFR	1.00	28.14	28.14
3095-041-20-0000	13311-2	SFR	1.00	28.14	28.14
3095-041-21-0000	13311-2	SFR	1.00	28.14	28.14
3095-041-22-0000	13311-2	SFR	1.00	28.14	28.14
3095-041-23-0000	13311-2	SFR	1.00	28.14	28.14
3095-041-24-0000	13311-2	SFR	1.00	28.14	28.14
3095-041-25-0000	13311-2	SFR	1.00	28.14	28.14
3095-041-26-0000	13311-2	SFR	1.00	28.14	28.14
3095-041-27-0000	13311-2	SFR	1.00	28.14	28.14
3095-041-28-0000	13311-2	SFR	1.00	28.14	28.14
3095-041-29-0000	13311-2	SFR	1.00	28.14	28.14
3095-041-30-0000	13311-2	SFR	1.00	28.14	28.14
3095-041-31-0000	13311-2	SFR	1.00	28.14	28.14
3095-041-32-0000	13311-2	SFR	1.00	28.14	28.14
3095-041-33-0000	13311-2	SFR	1.00	28.14	28.14
3095-041-34-0000	13311-2	SFR	1.00	28.14	28.14
3095-041-35-0000	13311-2	SFR	1.00	28.14	28.14
3095-041-36-0000	13311-2	SFR	1.00	28.14	28.14
3095-041-37-0000	13311-2	SFR	1.00	28.14	28.14
3095-041-38-0000	13311-2	SFR	1.00	28.14	28.14

City of Victorville
Landscape Maintenance Assessment District No. 1 (City-Wide)
Fiscal Year 2024/2025
Preliminary Assessment Roll
(Sorted By APN)

APN	TRACT	LAND USE	EBU	MAXIMUM ASSESSMENT	CHARGE
3095-041-39-0000	13311-2	SFR	1.00	28.14	28.14
3095-041-40-0000	13311-2	SFR	1.00	28.14	28.14
3095-041-41-0000	13311-2	SFR	1.00	28.14	28.14
3095-041-42-0000	13311-3	SFR	1.00	28.14	28.14
3095-041-43-0000	13311-3	SFR	1.00	28.14	28.14
3095-041-44-0000	13311-3	SFR	1.00	28.14	28.14
3095-041-45-0000	13311-3	SFR	1.00	28.14	28.14
3095-041-46-0000	13311-3	SFR	1.00	28.14	28.14
3095-041-47-0000	13311-3	SFR	1.00	28.14	28.14
3095-041-48-0000	13311-3	SFR	1.00	28.14	28.14
3095-041-49-0000	13311-3	SFR	1.00	28.14	28.14
3095-041-50-0000	13311-3	SFR	1.00	28.14	28.14
3095-041-51-0000	13311-3	SFR	1.00	28.14	28.14
3095-041-52-0000	13311-3	SFR	1.00	28.14	28.14
3095-041-53-0000	13311-3	SFR	1.00	28.14	28.14
3095-041-54-0000	13311-3	SFR	1.00	28.14	28.14
3095-041-55-0000	13311-3	SFR	1.00	28.14	28.14
3095-041-56-0000	13311-3	SFR	1.00	28.14	28.14
3095-041-57-0000	13311-3	SFR	1.00	28.14	28.14
3095-041-58-0000	13311-3	SFR	1.00	28.14	28.14
3095-041-59-0000	13311-3	SFR	1.00	28.14	28.14
3095-041-60-0000	13311-3	SFR	1.00	28.14	28.14
3095-041-61-0000	13311-3	SFR	1.00	28.14	28.14
3095-041-62-0000	13311-3	SFR	1.00	28.14	28.14
3095-041-63-0000	13311-3	SFR	1.00	28.14	28.14
3095-041-64-0000	13311-3	SFR	1.00	28.14	28.14
3095-041-65-0000	13311-3	SFR	1.00	28.14	28.14
3095-041-66-0000	13311-3	SFR	1.00	28.14	28.14
3095-041-67-0000	13311-3	SFR	1.00	28.14	28.14
3095-041-68-0000	13311-3	SFR	1.00	28.14	28.14
3095-041-69-0000	13311-3	SFR	1.00	28.14	28.14
3095-041-70-0000	13311-3	SFR	1.00	28.14	28.14
3095-041-71-0000	13311-3	SFR	1.00	28.14	28.14
3095-041-72-0000	13311-3	SFR	1.00	28.14	28.14
3095-041-73-0000	13311-3	SFR	1.00	28.14	28.14
3095-041-74-0000	13311-3	SFR	1.00	28.14	28.14
3095-041-75-0000	13311-4	SFR	1.00	28.14	28.14
3095-041-76-0000	13311-4	SFR	1.00	28.14	28.14
3095-041-77-0000	13311-4	SFR	1.00	28.14	28.14
3095-041-78-0000	13311-4	SFR	1.00	28.14	28.14
3095-041-79-0000	13311-4	SFR	1.00	28.14	28.14
3095-041-80-0000	13311-4	SFR	1.00	28.14	28.14
3095-041-81-0000	13311-4	SFR	1.00	28.14	28.14
3095-051-01-0000	13311-2	SFR	1.00	28.14	28.14
3095-051-02-0000	13311-2	SFR	1.00	28.14	28.14
3095-051-03-0000	13311-2	SFR	1.00	28.14	28.14
3095-051-04-0000	13311-2	SFR	1.00	28.14	28.14
3095-051-05-0000	13311-2	SFR	1.00	28.14	28.14
3095-051-06-0000	13311-2	SFR	1.00	28.14	28.14
3095-051-07-0000	13311-2	SFR	1.00	28.14	28.14
3095-051-08-0000	13311-2	SFR	1.00	28.14	28.14
3095-051-09-0000	13311-2	SFR	1.00	28.14	28.14
3095-051-10-0000	13311-4	SFR	1.00	28.14	28.14
3095-051-11-0000	13311-4	SFR	1.00	28.14	28.14
3095-051-12-0000	13311-4	SFR	1.00	28.14	28.14

City of Victorville
Landscape Maintenance Assessment District No. 1 (City-Wide)
Fiscal Year 2024/2025
Preliminary Assessment Roll
(Sorted By APN)

APN	TRACT	LAND USE	EBU	MAXIMUM ASSESSMENT	CHARGE
3095-051-13-0000	13311-4	SFR	1.00	28.14	28.14
3095-051-14-0000	13311-4	SFR	1.00	28.14	28.14
3095-051-15-0000	13311-4	SFR	1.00	28.14	28.14
3095-051-16-0000	13311-4	SFR	1.00	28.14	28.14
3095-051-17-0000	13311-4	SFR	1.00	28.14	28.14
3095-051-18-0000	13311-4	SFR	1.00	28.14	28.14
3095-051-19-0000	13311-4	SFR	1.00	28.14	28.14
3095-051-20-0000	13311-4	SFR	1.00	28.14	28.14
3095-051-21-0000	13311-4	SFR	1.00	28.14	28.14
3095-051-22-0000	13311-4	SFR	1.00	28.14	28.14
3095-051-23-0000	13311-4	SFR	1.00	28.14	28.14
3095-051-24-0000	13311-4	SFR	1.00	28.14	28.14
3095-051-25-0000	13311-4	SFR	1.00	28.14	28.14
3095-051-26-0000	13311-4	SFR	1.00	28.14	28.14
3095-051-27-0000	13311-4	SFR	1.00	28.14	28.14
3095-051-28-0000	13311-4	SFR	1.00	28.14	28.14
3095-051-29-0000	13311-4	SFR	1.00	28.14	28.14
3095-051-30-0000	13311-4	SFR	1.00	28.14	28.14
3095-051-31-0000	13311-4	SFR	1.00	28.14	28.14
3095-051-32-0000	13311-4	SFR	1.00	28.14	28.14
3095-051-33-0000	13311-4	SFR	1.00	28.14	28.14
3095-051-34-0000	13311-4	SFR	1.00	28.14	28.14
3095-051-35-0000	13311-4	SFR	1.00	28.14	28.14
3095-051-36-0000	13311-4	SFR	1.00	28.14	28.14
3095-051-37-0000	13311-4	SFR	1.00	28.14	28.14
3095-051-38-0000	13311-4	SFR	1.00	28.14	28.14
3095-051-39-0000	13311-4	SFR	1.00	28.14	28.14
3095-051-40-0000	13311-4	SFR	1.00	28.14	28.14
3095-051-41-0000	13311-4	SFR	1.00	28.14	28.14
3095-051-42-0000	13311-4	SFR	1.00	28.14	28.14
3095-051-43-0000	13311-4	SFR	1.00	28.14	28.14
3095-051-44-0000	13311-4	SFR	1.00	28.14	28.14
3095-051-45-0000	13311-4	SFR	1.00	28.14	28.14
3095-051-46-0000	13311-4	SFR	1.00	28.14	28.14
3095-051-47-0000	13311-4	SFR	1.00	28.14	28.14
3095-051-48-0000	13311-4	SFR	1.00	28.14	28.14
3095-051-49-0000	13311-4	SFR	1.00	28.14	28.14
3095-051-50-0000	13311-4	SFR	1.00	28.14	28.14
3095-051-51-0000	13311-4	SFR	1.00	28.14	28.14
3095-051-52-0000	13311-4	SFR	1.00	28.14	28.14
3095-051-53-0000	13311-4	SFR	1.00	28.14	28.14
3095-051-54-0000	13311-4	SFR	1.00	28.14	28.14
3095-051-55-0000	13311-4	SFR	1.00	28.14	28.14
3095-051-56-0000	13311-4	SFR	1.00	28.14	28.14
3095-051-57-0000	13311-4	SFR	1.00	28.14	28.14
3095-051-58-0000	13311-4	SFR	1.00	28.14	28.14
3095-051-59-0000	13311-4	SFR	1.00	28.14	28.14
3095-061-01-0000	13311-5	SFR	1.00	28.14	28.14
3095-061-02-0000	13311-5	SFR	1.00	28.14	28.14
3095-061-03-0000	13311-5	SFR	1.00	28.14	28.14
3095-061-04-0000	13311-5	SFR	1.00	28.14	28.14
3095-061-05-0000	13311-5	SFR	1.00	28.14	28.14
3095-061-06-0000	13311-5	SFR	1.00	28.14	28.14
3095-061-07-0000	13311-5	SFR	1.00	28.14	28.14
3095-061-08-0000	13311-5	SFR	1.00	28.14	28.14

City of Victorville
Landscape Maintenance Assessment District No. 1 (City-Wide)
Fiscal Year 2024/2025
Preliminary Assessment Roll
(Sorted By APN)

APN	TRACT	LAND USE	EBU	MAXIMUM ASSESSMENT	CHARGE
3095-061-09-0000	13311-5	SFR	1.00	28.14	28.14
3095-061-10-0000	13311-5	SFR	1.00	28.14	28.14
3095-061-11-0000	13311-5	SFR	1.00	28.14	28.14
3095-061-12-0000	13311-5	SFR	1.00	28.14	28.14
3095-061-13-0000	13311-5	SFR	1.00	28.14	28.14
3095-061-14-0000	13311-5	SFR	1.00	28.14	28.14
3095-061-15-0000	13311-5	SFR	1.00	28.14	28.14
3095-061-16-0000	13311-5	SFR	1.00	28.14	28.14
3095-061-17-0000	13311-5	SFR	1.00	28.14	28.14
3095-061-18-0000	13311-5	SFR	1.00	28.14	28.14
3095-061-19-0000	13311-5	SFR	1.00	28.14	28.14
3095-061-20-0000	13311-5	SFR	1.00	28.14	28.14
3095-061-21-0000	13311-5	SFR	1.00	28.14	28.14
3095-061-22-0000	13311-5	SFR	1.00	28.14	28.14
3095-061-23-0000	13311-5	SFR	1.00	28.14	28.14
3095-061-24-0000	13311-5	SFR	1.00	28.14	28.14
3095-061-25-0000	13311-5	SFR	1.00	28.14	28.14
3095-061-26-0000	13311-5	SFR	1.00	28.14	28.14
3095-061-27-0000	13311-5	SFR	1.00	28.14	28.14
3095-061-28-0000	13311-5	SFR	1.00	28.14	28.14
3095-061-29-0000	13311-5	SFR	1.00	28.14	28.14
3095-061-30-0000	13311-5	SFR	1.00	28.14	28.14
3095-061-31-0000	13311-5	SFR	1.00	28.14	28.14
3095-061-32-0000	13311-5	SFR	1.00	28.14	28.14
3095-061-33-0000	13311-5	SFR	1.00	28.14	28.14
3095-061-34-0000	13311-5	SFR	1.00	28.14	28.14
3095-061-35-0000	13311-5	SFR	1.00	28.14	28.14
3095-061-36-0000	13311-5	SFR	1.00	28.14	28.14
3095-061-37-0000	13311-5	SFR	1.00	28.14	28.14
3095-061-38-0000	13311-5	SFR	1.00	28.14	28.14
3095-061-39-0000	13311-5	SFR	1.00	28.14	28.14
3095-061-40-0000	13311-5	SFR	1.00	28.14	28.14
3095-061-41-0000	13311-5	SFR	1.00	28.14	28.14
3095-061-42-0000	13311-5	SFR	1.00	28.14	28.14
3095-131-01-0000	12745-7	SFR	1.00	28.14	28.14
3095-131-02-0000	12745-7	SFR	1.00	28.14	28.14
3095-131-03-0000	12745-7	SFR	1.00	28.14	28.14
3095-131-04-0000	12745-7	SFR	1.00	28.14	28.14
3095-131-05-0000	12745-7	SFR	1.00	28.14	28.14
3095-131-06-0000	12745-7	SFR	1.00	28.14	28.14
3095-131-07-0000	12745-7	SFR	1.00	28.14	28.14
3095-131-08-0000	12745-7	SFR	1.00	28.14	28.14
3095-131-09-0000	12745-7	SFR	1.00	28.14	28.14
3095-131-10-0000	12745-7	SFR	1.00	28.14	28.14
3095-131-11-0000	12745-7	SFR	1.00	28.14	28.14
3095-131-12-0000	12745-7	SFR	1.00	28.14	28.14
3095-131-14-0000	12745-7	SFR	1.00	28.14	28.14
3095-131-15-0000	12745-7	SFR	1.00	28.14	28.14
3095-131-16-0000	12745-7	SFR	1.00	28.14	28.14
3095-132-01-0000	12745-4	SFR	1.00	28.14	28.14
3095-132-02-0000	12745-4	SFR	1.00	28.14	28.14
3095-132-03-0000	12745-4	SFR	1.00	28.14	28.14
3095-132-04-0000	12745-4	SFR	1.00	28.14	28.14
3095-132-05-0000	12745-4	SFR	1.00	28.14	28.14
3095-132-06-0000	12745-4	SFR	1.00	28.14	28.14

City of Victorville
Landscape Maintenance Assessment District No. 1 (City-Wide)
Fiscal Year 2024/2025
Preliminary Assessment Roll
(Sorted By APN)

APN	TRACT	LAND USE	EBU	MAXIMUM ASSESSMENT	CHARGE
3095-132-07-0000	12745-4	SFR	1.00	28.14	28.14
3095-132-08-0000	12745-4	SFR	1.00	28.14	28.14
3095-132-09-0000	12745-4	SFR	1.00	28.14	28.14
3095-132-10-0000	12745-6	SFR	1.00	28.14	28.14
3095-132-11-0000	12745-6	SFR	1.00	28.14	28.14
3095-132-12-0000	12745-6	SFR	1.00	28.14	28.14
3095-132-13-0000	12745-6	SFR	1.00	28.14	28.14
3095-132-14-0000	12745-6	SFR	1.00	28.14	28.14
3095-132-15-0000	12745-6	SFR	1.00	28.14	28.14
3095-132-16-0000	12745-6	SFR	1.00	28.14	28.14
3095-132-17-0000	12745-6	SFR	1.00	28.14	28.14
3095-132-18-0000	12745-6	SFR	1.00	28.14	28.14
3095-132-19-0000	12745-6	SFR	1.00	28.14	28.14
3095-132-20-0000	12745-6	SFR	1.00	28.14	28.14
3095-132-21-0000	12745-6	SFR	1.00	28.14	28.14
3095-133-01-0000	12745-6	SFR	1.00	28.14	28.14
3095-133-02-0000	12745-6	SFR	1.00	28.14	28.14
3095-133-03-0000	12745-6	SFR	1.00	28.14	28.14
3095-133-04-0000	12745-6	SFR	1.00	28.14	28.14
3095-133-05-0000	12745-6	SFR	1.00	28.14	28.14
3095-133-06-0000	12745-6	SFR	1.00	28.14	28.14
3095-133-07-0000	12745-6	SFR	1.00	28.14	28.14
3095-133-08-0000	12745-6	SFR	1.00	28.14	28.14
3095-133-09-0000	12745-6	SFR	1.00	28.14	28.14
3095-133-10-0000	12745-6	SFR	1.00	28.14	28.14
3095-133-11-0000	12745-6	SFR	1.00	28.14	28.14
3095-133-12-0000	12745-6	SFR	1.00	28.14	28.14
3095-133-13-0000	12745-6	SFR	1.00	28.14	28.14
3095-133-14-0000	12745-6	SFR	1.00	28.14	28.14
3095-133-15-0000	12745-6	SFR	1.00	28.14	28.14
3095-133-16-0000	12745-6	SFR	1.00	28.14	28.14
3095-133-17-0000	12745-6	SFR	1.00	28.14	28.14
3095-133-18-0000	12745-6	SFR	1.00	28.14	28.14
3095-133-19-0000	12745-6	SFR	1.00	28.14	28.14
3095-133-20-0000	12745-6	SFR	1.00	28.14	28.14
3095-133-21-0000	12745-6	SFR	1.00	28.14	28.14
3095-133-22-0000	12745-6	SFR	1.00	28.14	28.14
3095-133-23-0000	12745-6	SFR	1.00	28.14	28.14
3095-133-24-0000	12745-6	SFR	1.00	28.14	28.14
3095-133-25-0000	12745-6	SFR	1.00	28.14	28.14
3095-133-26-0000	12745-6	SFR	1.00	28.14	28.14
3095-133-27-0000	12745-6	SFR	1.00	28.14	28.14
3095-133-28-0000	12745-6	SFR	1.00	28.14	28.14
3095-133-30-0000	12745-6	SFR	1.00	28.14	28.14
3095-133-31-0000	12745-6	SFR	1.00	28.14	28.14
3095-133-32-0000	12745-6	SFR	1.00	28.14	28.14
3095-133-33-0000	12745-7	SFR	1.00	28.14	28.14
3095-133-34-0000	12745-7	SFR	1.00	28.14	28.14
3095-133-35-0000	12745-7	SFR	1.00	28.14	28.14
3095-133-36-0000	12745-7	SFR	1.00	28.14	28.14
3095-133-37-0000	12745-7	SFR	1.00	28.14	28.14
3095-133-38-0000	12745-7	SFR	1.00	28.14	28.14
3095-133-39-0000	12745-7	SFR	1.00	28.14	28.14
3095-134-02-0000	12745-4	SFR	1.00	28.14	28.14
3095-134-03-0000	12745-4	SFR	1.00	28.14	28.14

City of Victorville
Landscape Maintenance Assessment District No. 1 (City-Wide)
Fiscal Year 2024/2025
Preliminary Assessment Roll
(Sorted By APN)

APN	TRACT	LAND USE	EBU	MAXIMUM ASSESSMENT	CHARGE
3095-134-04-0000	12745-4	SFR	1.00	28.14	28.14
3095-134-05-0000	12745-4	SFR	1.00	28.14	28.14
3095-134-06-0000	12745-4	SFR	1.00	28.14	28.14
3095-134-07-0000	12745-4	SFR	1.00	28.14	28.14
3095-134-08-0000	12745-4	SFR	1.00	28.14	28.14
3095-134-09-0000	12745-4	SFR	1.00	28.14	28.14
3095-134-10-0000	12745-4	SFR	1.00	28.14	28.14
3095-134-11-0000	12745-4	SFR	1.00	28.14	28.14
3095-134-12-0000	12745-4	SFR	1.00	28.14	28.14
3095-134-13-0000	12745-4	SFR	1.00	28.14	28.14
3095-134-14-0000	12745-4	SFR	1.00	28.14	28.14
3095-134-15-0000	12745-4	SFR	1.00	28.14	28.14
3095-134-16-0000	12745-4	SFR	1.00	28.14	28.14
3095-134-17-0000	12745-4	SFR	1.00	28.14	28.14
3095-134-18-0000	12745-4	SFR	1.00	28.14	28.14
3095-141-01-0000	12745-5	SFR	1.00	28.14	28.14
3095-141-02-0000	12745-5	SFR	1.00	28.14	28.14
3095-141-03-0000	12745-5	SFR	1.00	28.14	28.14
3095-141-04-0000	12745-5	SFR	1.00	28.14	28.14
3095-141-05-0000	12745-5	SFR	1.00	28.14	28.14
3095-141-06-0000	12745-5	SFR	1.00	28.14	28.14
3095-141-07-0000	12745-5	SFR	1.00	28.14	28.14
3095-141-08-0000	12745-5	SFR	1.00	28.14	28.14
3095-141-09-0000	12745-5	SFR	1.00	28.14	28.14
3095-141-10-0000	12745-5	SFR	1.00	28.14	28.14
3095-141-11-0000	12745-5	SFR	1.00	28.14	28.14
3095-141-12-0000	12745-5	SFR	1.00	28.14	28.14
3095-141-13-0000	12745-5	SFR	1.00	28.14	28.14
3095-141-14-0000	12745-5	SFR	1.00	28.14	28.14
3095-141-15-0000	12745-5	SFR	1.00	28.14	28.14
3095-141-16-0000	12745-5	SFR	1.00	28.14	28.14
3095-141-17-0000	12745-5	SFR	1.00	28.14	28.14
3095-141-18-0000	12745-5	SFR	1.00	28.14	28.14
3095-141-19-0000	12745-5	SFR	1.00	28.14	28.14
3095-141-20-0000	12745-5	SFR	1.00	28.14	28.14
3095-141-21-0000	12745-5	SFR	1.00	28.14	28.14
3095-141-22-0000	12745-5	SFR	1.00	28.14	28.14
3095-141-23-0000	12745-5	SFR	1.00	28.14	28.14
3095-141-24-0000	12745-5	SFR	1.00	28.14	28.14
3095-141-25-0000	12745-5	SFR	1.00	28.14	28.14
3095-141-26-0000	12745-5	SFR	1.00	28.14	28.14
3095-141-27-0000	12745-5	SFR	1.00	28.14	28.14
3095-141-28-0000	12745-5	SFR	1.00	28.14	28.14
3095-141-29-0000	12745-5	SFR	1.00	28.14	28.14
3095-141-30-0000	12745-5	SFR	1.00	28.14	28.14
3095-141-31-0000	12745-5	SFR	1.00	28.14	28.14
3095-141-32-0000	12745-5	SFR	1.00	28.14	28.14
3095-141-33-0000	12745-5	SFR	1.00	28.14	28.14
3095-141-34-0000	12745-5	SFR	1.00	28.14	28.14
3095-141-35-0000	12745-5	SFR	1.00	28.14	28.14
3095-141-36-0000	12745-5	SFR	1.00	28.14	28.14
3095-141-37-0000	12745-5	SFR	1.00	28.14	28.14
3095-141-38-0000	12745-5	SFR	1.00	28.14	28.14
3095-141-39-0000	12745-5	SFR	1.00	28.14	28.14
3095-141-40-0000	12745-5	SFR	1.00	28.14	28.14

City of Victorville
Landscape Maintenance Assessment District No. 1 (City-Wide)
Fiscal Year 2024/2025
Preliminary Assessment Roll
(Sorted By APN)

APN	TRACT	LAND USE	EBU	MAXIMUM ASSESSMENT	CHARGE
3095-141-41-0000	12745-5	SFR	1.00	28.14	28.14
3095-141-42-0000	12745-5	SFR	1.00	28.14	28.14
3095-141-43-0000	12745-5	SFR	1.00	28.14	28.14
3095-141-44-0000	12745-5	SFR	1.00	28.14	28.14
3095-141-45-0000	12745-5	SFR	1.00	28.14	28.14
3095-141-46-0000	12745-5	SFR	1.00	28.14	28.14
3095-141-47-0000	12745-7	SFR	1.00	28.14	28.14
3095-141-48-0000	12745-7	SFR	1.00	28.14	28.14
3095-141-49-0000	12745-7	SFR	1.00	28.14	28.14
3095-141-50-0000	12745-7	SFR	1.00	28.14	28.14
3095-141-51-0000	12745-7	SFR	1.00	28.14	28.14
3095-141-52-0000	12745-7	SFR	1.00	28.14	28.14
3095-141-53-0000	12745-7	SFR	1.00	28.14	28.14
3095-141-54-0000	12745-7	SFR	1.00	28.14	28.14
3095-141-55-0000	12745-7	SFR	1.00	28.14	28.14
3095-141-56-0000	12745-7	SFR	1.00	28.14	28.14
3095-141-57-0000	12745-7	SFR	1.00	28.14	28.14
3095-141-58-0000	12745-7	SFR	1.00	28.14	28.14
3095-141-59-0000	12745-7	SFR	1.00	28.14	28.14
3095-141-60-0000	12745-7	SFR	1.00	28.14	28.14
3095-141-61-0000	12745-7	SFR	1.00	28.14	28.14
3095-141-62-0000	12745-7	SFR	1.00	28.14	28.14
3095-141-63-0000	12745-7	SFR	1.00	28.14	28.14
3095-141-64-0000	12745-7	SFR	1.00	28.14	28.14
3095-141-65-0000	12745-7	SFR	1.00	28.14	28.14
3095-141-66-0000	12745-7	SFR	1.00	28.14	28.14
3095-141-67-0000	12745-7	SFR	1.00	28.14	28.14
3095-141-68-0000	12745-7	SFR	1.00	28.14	28.14
3095-141-69-0000	12745-7	SFR	1.00	28.14	28.14
3095-142-01-0000	12745-4	SFR	1.00	28.14	28.14
3095-142-02-0000	12745-4	SFR	1.00	28.14	28.14
3095-142-03-0000	12745-4	SFR	1.00	28.14	28.14
3095-142-04-0000	12745-4	SFR	1.00	28.14	28.14
3095-142-05-0000	12745-4	SFR	1.00	28.14	28.14
3095-142-06-0000	12745-4	SFR	1.00	28.14	28.14
3095-142-07-0000	12745-4	SFR	1.00	28.14	28.14
3095-142-08-0000	12745-4	SFR	1.00	28.14	28.14
3095-142-09-0000	12745-4	SFR	1.00	28.14	28.14
3095-142-10-0000	12745-4	SFR	1.00	28.14	28.14
3095-142-11-0000	12745-4	SFR	1.00	28.14	28.14
3095-142-12-0000	12745-4	SFR	1.00	28.14	28.14
3095-142-13-0000	12745-4	SFR	1.00	28.14	28.14
3095-142-14-0000	12745-4	SFR	1.00	28.14	28.14
3095-142-15-0000	12745-4	SFR	1.00	28.14	28.14
3095-142-16-0000	12745-4	SFR	1.00	28.14	28.14
3095-142-17-0000	12745-4	SFR	1.00	28.14	28.14
3095-142-18-0000	12745-4	SFR	1.00	28.14	28.14
3095-142-19-0000	12745-4	SFR	1.00	28.14	28.14
3095-142-20-0000	12745-4	SFR	1.00	28.14	28.14
3095-142-21-0000	12745-4	SFR	1.00	28.14	28.14
3095-142-22-0000	12745-4	SFR	1.00	28.14	28.14
3095-142-23-0000	12745-4	SFR	1.00	28.14	28.14
3095-142-24-0000	12745-4	SFR	1.00	28.14	28.14
3095-142-25-0000	12745-4	SFR	1.00	28.14	28.14
3095-142-26-0000	12745-4	SFR	1.00	28.14	28.14

City of Victorville
Landscape Maintenance Assessment District No. 1 (City-Wide)
Fiscal Year 2024/2025
Preliminary Assessment Roll
(Sorted By APN)

APN	TRACT	LAND USE	EBU	MAXIMUM ASSESSMENT	CHARGE
3095-142-27-0000	12745-4	SFR	1.00	28.14	28.14
3095-142-28-0000	12745-4	SFR	1.00	28.14	28.14
3095-142-29-0000	12745-4	SFR	1.00	28.14	28.14
3095-142-30-0000	12745-4	SFR	1.00	28.14	28.14
3095-142-31-0000	12745-4	SFR	1.00	28.14	28.14
3095-142-32-0000	12745-4	SFR	1.00	28.14	28.14
3095-142-33-0000	12745-4	SFR	1.00	28.14	28.14
3095-142-34-0000	12745-4	SFR	1.00	28.14	28.14
3095-142-35-0000	12745-4	SFR	1.00	28.14	28.14
3095-142-36-0000	12745-4	SFR	1.00	28.14	28.14
3095-142-37-0000	12745-4	SFR	1.00	28.14	28.14
3095-151-01-0000	12745-1	SFR	1.00	28.14	28.14
3095-151-02-0000	12745-1	SFR	1.00	28.14	28.14
3095-151-03-0000	12745-1	SFR	1.00	28.14	28.14
3095-151-04-0000	12745-1	SFR	1.00	28.14	28.14
3095-151-05-0000	12745-1	SFR	1.00	28.14	28.14
3095-151-06-0000	12745-1	SFR	1.00	28.14	28.14
3095-151-07-0000	12745-1	SFR	1.00	28.14	28.14
3095-151-08-0000	12745-1	SFR	1.00	28.14	28.14
3095-151-09-0000	12745-2	SFR	1.00	28.14	28.14
3095-151-10-0000	12745-2	SFR	1.00	28.14	28.14
3095-151-11-0000	12745-2	SFR	1.00	28.14	28.14
3095-151-12-0000	12745-2	SFR	1.00	28.14	28.14
3095-151-13-0000	12745-2	SFR	1.00	28.14	28.14
3095-151-14-0000	12745-2	SFR	1.00	28.14	28.14
3095-151-15-0000	12745-2	SFR	1.00	28.14	28.14
3095-151-16-0000	12745-2	SFR	1.00	28.14	28.14
3095-151-17-0000	12745-2	SFR	1.00	28.14	28.14
3095-151-18-0000	12745-2	SFR	1.00	28.14	28.14
3095-151-19-0000	12745-2	SFR	1.00	28.14	28.14
3095-151-20-0000	12745-2	SFR	1.00	28.14	28.14
3095-151-21-0000	12745-2	SFR	1.00	28.14	28.14
3095-151-22-0000	12745-2	SFR	1.00	28.14	28.14
3095-151-23-0000	12745-2	SFR	1.00	28.14	28.14
3095-151-24-0000	12745-2	SFR	1.00	28.14	28.14
3095-151-25-0000	12745-2	SFR	1.00	28.14	28.14
3095-151-26-0000	12745-2	SFR	1.00	28.14	28.14
3095-151-27-0000	12745-2	SFR	1.00	28.14	28.14
3095-151-28-0000	12745-2	SFR	1.00	28.14	28.14
3095-151-29-0000	12745-2	SFR	1.00	28.14	28.14
3095-151-30-0000	12745-2	SFR	1.00	28.14	28.14
3095-151-31-0000	12745-2	SFR	1.00	28.14	28.14
3095-151-32-0000	12745-2	SFR	1.00	28.14	28.14
3095-151-33-0000	12745-2	SFR	1.00	28.14	28.14
3095-151-34-0000	12745-2	SFR	1.00	28.14	28.14
3095-151-35-0000	12745-2	SFR	1.00	28.14	28.14
3095-151-36-0000	12745-2	SFR	1.00	28.14	28.14
3095-151-37-0000	12745-2	SFR	1.00	28.14	28.14
3095-151-38-0000	12745-2	SFR	1.00	28.14	28.14
3095-151-39-0000	12745-2	SFR	1.00	28.14	28.14
3095-151-40-0000	12745-2	SFR	1.00	28.14	28.14
3095-151-41-0000	12745-2	SFR	1.00	28.14	28.14
3095-151-42-0000	12745-2	SFR	1.00	28.14	28.14
3095-151-43-0000	12745-2	SFR	1.00	28.14	28.14
3095-151-44-0000	12745-2	SFR	1.00	28.14	28.14

City of Victorville
Landscape Maintenance Assessment District No. 1 (City-Wide)
Fiscal Year 2024/2025
Preliminary Assessment Roll
(Sorted By APN)

APN	TRACT	LAND USE	EBU	MAXIMUM ASSESSMENT	CHARGE
3095-151-45-0000	12745-2	SFR	1.00	28.14	28.14
3095-151-46-0000	12745-2	SFR	1.00	28.14	28.14
3095-151-47-0000	12745-2	SFR	1.00	28.14	28.14
3095-151-48-0000	12745-2	SFR	1.00	28.14	28.14
3095-151-49-0000	12745-2	SFR	1.00	28.14	28.14
3095-151-50-0000	12745-2	SFR	1.00	28.14	28.14
3095-151-51-0000	12745-3	SFR	1.00	28.14	28.14
3095-151-52-0000	12745-3	SFR	1.00	28.14	28.14
3095-151-53-0000	12745-3	SFR	1.00	28.14	28.14
3095-151-54-0000	12745-3	SFR	1.00	28.14	28.14
3095-151-55-0000	12745-3	SFR	1.00	28.14	28.14
3095-151-56-0000	12745-3	SFR	1.00	28.14	28.14
3095-151-57-0000	12745-3	SFR	1.00	28.14	28.14
3095-151-58-0000	12745-3	SFR	1.00	28.14	28.14
3095-151-59-0000	12745-3	SFR	1.00	28.14	28.14
3095-151-60-0000	12745-3	SFR	1.00	28.14	28.14
3095-151-61-0000	12745-3	SFR	1.00	28.14	28.14
3095-151-62-0000	12745-3	SFR	1.00	28.14	28.14
3095-151-63-0000	12745-3	SFR	1.00	28.14	28.14
3095-151-64-0000	12745-3	SFR	1.00	28.14	28.14
3095-151-65-0000	12745-3	SFR	1.00	28.14	28.14
3095-151-66-0000	12745-3	SFR	1.00	28.14	28.14
3095-151-67-0000	12745-3	SFR	1.00	28.14	28.14
3095-151-68-0000	12745-3	SFR	1.00	28.14	28.14
3095-151-69-0000	12745-3	SFR	1.00	28.14	28.14
3095-151-70-0000	12745-3	SFR	1.00	28.14	28.14
3095-151-71-0000	12745-3	SFR	1.00	28.14	28.14
3095-151-72-0000	12745-3	SFR	1.00	28.14	28.14
3095-151-73-0000	12745-3	SFR	1.00	28.14	28.14
3095-151-74-0000	12745-3	SFR	1.00	28.14	28.14
3095-151-75-0000	12745-3	SFR	1.00	28.14	28.14
3095-151-76-0000	12745-3	SFR	1.00	28.14	28.14
3095-151-77-0000	12745-3	SFR	1.00	28.14	28.14
3095-151-78-0000	12745-3	SFR	1.00	28.14	28.14
3095-151-79-0000	12745-3	SFR	1.00	28.14	28.14
3095-151-80-0000	12745-3	SFR	1.00	28.14	28.14
3095-151-81-0000	12745-3	SFR	1.00	28.14	28.14
3095-151-82-0000	12745-3	SFR	1.00	28.14	28.14
3095-151-83-0000	12745-3	SFR	1.00	28.14	28.14
3095-151-84-0000	12745-3	SFR	1.00	28.14	28.14
3095-151-85-0000	12745-3	SFR	1.00	28.14	28.14
3095-151-86-0000	12745-3	SFR	1.00	28.14	28.14
3095-151-87-0000	12745-3	SFR	1.00	28.14	28.14
3095-151-88-0000	12745-3	SFR	1.00	28.14	28.14
3095-151-89-0000	12745-3	SFR	1.00	28.14	28.14
3095-151-90-0000	12745-3	SFR	1.00	28.14	28.14
3095-151-91-0000	12745-3	SFR	1.00	28.14	28.14
3095-151-92-0000	12745-3	SFR	1.00	28.14	28.14
3095-151-93-0000	12745-3	SFR	1.00	28.14	28.14
3095-151-94-0000	12745-3	SFR	1.00	28.14	28.14
3095-151-95-0000	12745-3	SFR	1.00	28.14	28.14
3095-151-96-0000	12745-3	SFR	1.00	28.14	28.14
3095-201-01-0000	12328-3	SFR	1.00	28.14	28.14
3095-201-02-0000	12328-3	SFR	1.00	28.14	28.14
3095-201-03-0000	12328-3	SFR	1.00	28.14	28.14

City of Victorville
Landscape Maintenance Assessment District No. 1 (City-Wide)
Fiscal Year 2024/2025
Preliminary Assessment Roll
(Sorted By APN)

APN	TRACT	LAND USE	EBU	MAXIMUM ASSESSMENT	CHARGE
3095-201-04-0000	12328-3	SFR	1.00	28.14	28.14
3095-201-05-0000	12328-3	SFR	1.00	28.14	28.14
3095-201-06-0000	12328-3	SFR	1.00	28.14	28.14
3095-201-07-0000	12328-3	SFR	1.00	28.14	28.14
3095-201-08-0000	12328-3	SFR	1.00	28.14	28.14
3095-201-09-0000	12328-3	SFR	1.00	28.14	28.14
3095-201-10-0000	12328-4	SFR	1.00	28.14	28.14
3095-201-11-0000	12328-4	SFR	1.00	28.14	28.14
3095-201-12-0000	12328-4	SFR	1.00	28.14	28.14
3095-201-13-0000	12328-4	SFR	1.00	28.14	28.14
3095-201-14-0000	12328-4	SFR	1.00	28.14	28.14
3095-201-15-0000	12328-4	SFR	1.00	28.14	28.14
3095-201-16-0000	12328-4	SFR	1.00	28.14	28.14
3095-201-17-0000	12328-4	SFR	1.00	28.14	28.14
3095-201-18-0000	12328-4	SFR	1.00	28.14	28.14
3095-201-19-0000	12328-4	SFR	1.00	28.14	28.14
3095-201-20-0000	12328-4	SFR	1.00	28.14	28.14
3095-201-21-0000	12328-4	SFR	1.00	28.14	28.14
3095-201-22-0000	12328-4	SFR	1.00	28.14	28.14
3095-201-23-0000	12328-4	SFR	1.00	28.14	28.14
3095-201-24-0000	12328-4	SFR	1.00	28.14	28.14
3095-201-25-0000	12328-4	SFR	1.00	28.14	28.14
3095-201-26-0000	12328-4	SFR	1.00	28.14	28.14
3095-201-27-0000	12328-4	SFR	1.00	28.14	28.14
3095-201-28-0000	12328-4	SFR	1.00	28.14	28.14
3095-201-29-0000	12328-4	SFR	1.00	28.14	28.14
3095-201-30-0000	12328-4	SFR	1.00	28.14	28.14
3095-201-31-0000	12328-4	SFR	1.00	28.14	28.14
3095-201-32-0000	12328-4	SFR	1.00	28.14	28.14
3095-201-33-0000	12328-4	SFR	1.00	28.14	28.14
3095-201-34-0000	12328-4	SFR	1.00	28.14	28.14
3095-201-35-0000	12328-4	SFR	1.00	28.14	28.14
3095-201-36-0000	12328-4	SFR	1.00	28.14	28.14
3095-201-37-0000	12328-4	SFR	1.00	28.14	28.14
3095-201-38-0000	12328-4	SFR	1.00	28.14	28.14
3095-201-39-0000	12328-4	SFR	1.00	28.14	28.14
3095-201-40-0000	12328-4	SFR	1.00	28.14	28.14
3095-201-41-0000	12328-4	SFR	1.00	28.14	28.14
3095-201-42-0000	12328-4	SFR	1.00	28.14	28.14
3095-201-43-0000	12328-4	SFR	1.00	28.14	28.14
3095-201-44-0000	12328-4	SFR	1.00	28.14	28.14
3095-201-45-0000	12328-4	SFR	1.00	28.14	28.14
3095-201-46-0000	12328-4	SFR	1.00	28.14	28.14
3095-201-47-0000	12328-4	SFR	1.00	28.14	28.14
3095-201-48-0000	12328-4	SFR	1.00	28.14	28.14
3095-201-49-0000	12328-4	SFR	1.00	28.14	28.14
3095-201-50-0000	12328-4	SFR	1.00	28.14	28.14
3095-201-51-0000	12328-4	SFR	1.00	28.14	28.14
3095-201-52-0000	12328-4	SFR	1.00	28.14	28.14
3095-201-53-0000	12328-4	SFR	1.00	28.14	28.14
3095-201-54-0000	12328-4	SFR	1.00	28.14	28.14
3095-201-55-0000	12328-4	SFR	1.00	28.14	28.14
3095-201-56-0000	12328-4	SFR	1.00	28.14	28.14
3095-201-57-0000	12328-4	SFR	1.00	28.14	28.14
3095-201-58-0000	12328-4	SFR	1.00	28.14	28.14

City of Victorville
Landscape Maintenance Assessment District No. 1 (City-Wide)
Fiscal Year 2024/2025
Preliminary Assessment Roll
(Sorted By APN)

APN	TRACT	LAND USE	EBU	MAXIMUM ASSESSMENT	CHARGE
3095-201-59-0000	12328-5	SFR	1.00	28.14	28.14
3095-201-60-0000	12328-5	SFR	1.00	28.14	28.14
3095-201-61-0000	12328-5	SFR	1.00	28.14	28.14
3095-201-62-0000	12328-5	SFR	1.00	28.14	28.14
3095-201-63-0000	12328-5	SFR	1.00	28.14	28.14
3095-201-64-0000	12328-5	SFR	1.00	28.14	28.14
3095-201-65-0000	12328-5	SFR	1.00	28.14	28.14
3095-201-66-0000	12328-5	SFR	1.00	28.14	28.14
3095-201-67-0000	12328-5	SFR	1.00	28.14	28.14
3095-201-68-0000	12328-5	SFR	1.00	28.14	28.14
3095-201-69-0000	12328-5	SFR	1.00	28.14	28.14
3095-201-70-0000	12328-5	SFR	1.00	28.14	28.14
3095-201-71-0000	12328-5	SFR	1.00	28.14	28.14
3095-201-72-0000	12328-5	SFR	1.00	28.14	28.14
3095-201-73-0000	12328-5	SFR	1.00	28.14	28.14
3095-201-74-0000	12328-5	SFR	1.00	28.14	28.14
3095-201-75-0000	12328-5	SFR	1.00	28.14	28.14
3095-201-76-0000	12328-5	SFR	1.00	28.14	28.14
3095-201-77-0000	12328-5	SFR	1.00	28.14	28.14
3095-201-78-0000	12328-5	SFR	1.00	28.14	28.14
3095-201-79-0000	12328-5	SFR	1.00	28.14	28.14
3095-201-80-0000	12328-5	SFR	1.00	28.14	28.14
3095-201-81-0000	12328-5	SFR	1.00	28.14	28.14
3095-201-82-0000	12328-5	SFR	1.00	28.14	28.14
3095-201-83-0000	12328-5	SFR	1.00	28.14	28.14
3095-201-84-0000	12328-5	SFR	1.00	28.14	28.14
3095-202-01-0000	12328-5	SFR	1.00	28.14	28.14
3095-202-02-0000	12328-5	SFR	1.00	28.14	28.14
3095-202-03-0000	12328-5	SFR	1.00	28.14	28.14
3095-202-04-0000	12328-5	SFR	1.00	28.14	28.14
3095-202-05-0000	12328-5	SFR	1.00	28.14	28.14
3095-202-06-0000	12328-5	SFR	1.00	28.14	28.14
3095-202-07-0000	12328-5	SFR	1.00	28.14	28.14
3095-202-08-0000	12328-5	SFR	1.00	28.14	28.14
3095-202-09-0000	12328-5	SFR	1.00	28.14	28.14
3095-202-10-0000	12328-5	SFR	1.00	28.14	28.14
3095-202-11-0000	12328-5	SFR	1.00	28.14	28.14
3095-202-12-0000	12328-5	SFR	1.00	28.14	28.14
3095-202-13-0000	12328-5	SFR	1.00	28.14	28.14
3095-202-14-0000	12328-5	SFR	1.00	28.14	28.14
3095-202-15-0000	12328-5	SFR	1.00	28.14	28.14
3095-202-16-0000	12328-5	SFR	1.00	28.14	28.14
3095-202-17-0000	12328-5	SFR	1.00	28.14	28.14
3095-202-18-0000	12328-5	SFR	1.00	28.14	28.14
3095-202-19-0000	12328-5	SFR	1.00	28.14	28.14
3095-202-20-0000	12328-5	SFR	1.00	28.14	28.14
3095-202-21-0000	12328-5	SFR	1.00	28.14	28.14
3095-202-22-0000	12328-5	SFR	1.00	28.14	28.14
3095-202-23-0000	12328-5	SFR	1.00	28.14	28.14
3095-202-24-0000	12328-5	SFR	1.00	28.14	28.14
3095-202-25-0000	12328-5	SFR	1.00	28.14	28.14
3095-202-26-0000	12328-5	SFR	1.00	28.14	28.14
3095-202-27-0000	12328-5	SFR	1.00	28.14	28.14
3095-202-28-0000	12328-5	SFR	1.00	28.14	28.14
3095-202-29-0000	12328-5	SFR	1.00	28.14	28.14

City of Victorville
Landscape Maintenance Assessment District No. 1 (City-Wide)
Fiscal Year 2024/2025
Preliminary Assessment Roll
(Sorted By APN)

APN	TRACT	LAND USE	EBU	MAXIMUM ASSESSMENT	CHARGE
3095-202-30-0000	12328-5	SFR	1.00	28.14	28.14
3095-202-31-0000	12328-5	SFR	1.00	28.14	28.14
3095-202-32-0000	12328-5	SFR	1.00	28.14	28.14
3095-202-33-0000	12328-5	SFR	1.00	28.14	28.14
3095-202-34-0000	12328-5	SFR	1.00	28.14	28.14
3095-202-35-0000	12328-5	SFR	1.00	28.14	28.14
3095-202-36-0000	12328-5	SFR	1.00	28.14	28.14
3095-202-37-0000	12328-5	SFR	1.00	28.14	28.14
3095-202-38-0000	12328-5	SFR	1.00	28.14	28.14
3095-202-39-0000	12328-5	SFR	1.00	28.14	28.14
3095-202-40-0000	12328-5	SFR	1.00	28.14	28.14
3095-202-41-0000	12328-5	SFR	1.00	28.14	28.14
3095-202-42-0000	12328-5	SFR	1.00	28.14	28.14
3095-202-43-0000	12328-5	SFR	1.00	28.14	28.14
3095-211-01-0000	12328-6	SFR	1.00	28.14	28.14
3095-211-02-0000	12328-6	SFR	1.00	28.14	28.14
3095-211-03-0000	12328-6	SFR	1.00	28.14	28.14
3095-211-04-0000	12328-6	SFR	1.00	28.14	28.14
3095-211-05-0000	12328-6	SFR	1.00	28.14	28.14
3095-211-06-0000	12328-6	SFR	1.00	28.14	28.14
3095-211-07-0000	12328-6	SFR	1.00	28.14	28.14
3095-211-08-0000	12328-6	SFR	1.00	28.14	28.14
3095-211-09-0000	12328-6	SFR	1.00	28.14	28.14
3095-211-10-0000	12328-6	SFR	1.00	28.14	28.14
3095-211-11-0000	12328-6	SFR	1.00	28.14	28.14
3095-211-12-0000	12328-6	SFR	1.00	28.14	28.14
3095-211-13-0000	12328-6	SFR	1.00	28.14	28.14
3095-211-14-0000	12328-6	SFR	1.00	28.14	28.14
3095-211-15-0000	12328-6	SFR	1.00	28.14	28.14
3095-211-16-0000	12328-6	SFR	1.00	28.14	28.14
3095-211-17-0000	12328-6	SFR	1.00	28.14	28.14
3095-211-18-0000	12328-6	SFR	1.00	28.14	28.14
3095-211-19-0000	12328-6	SFR	1.00	28.14	28.14
3095-211-20-0000	12328-6	SFR	1.00	28.14	28.14
3095-211-21-0000	12328-6	SFR	1.00	28.14	28.14
3095-211-22-0000	12328-6	SFR	1.00	28.14	28.14
3095-211-23-0000	12328-6	SFR	1.00	28.14	28.14
3095-211-24-0000	12328-6	SFR	1.00	28.14	28.14
3095-211-25-0000	12328-6	SFR	1.00	28.14	28.14
3095-211-26-0000	12328-6	SFR	1.00	28.14	28.14
3095-211-27-0000	12328-6	SFR	1.00	28.14	28.14
3095-211-28-0000	12328-6	SFR	1.00	28.14	28.14
3095-211-29-0000	12328-6	SFR	1.00	28.14	28.14
3095-211-30-0000	12328-6	SFR	1.00	28.14	28.14
3095-211-31-0000	12328-6	SFR	1.00	28.14	28.14
3095-211-32-0000	12328-6	SFR	1.00	28.14	28.14
3095-211-33-0000	12328-6	SFR	1.00	28.14	28.14
3095-211-34-0000	12328-6	SFR	1.00	28.14	28.14
3095-211-35-0000	12328-6	SFR	1.00	28.14	28.14
3095-211-36-0000	12328-6	SFR	1.00	28.14	28.14
3095-211-37-0000	12328-6	SFR	1.00	28.14	28.14
3095-211-38-0000	12328-6	SFR	1.00	28.14	28.14
3095-211-39-0000	12328-6	SFR	1.00	28.14	28.14
3095-211-40-0000	12328-6	SFR	1.00	28.14	28.14
3095-211-41-0000	12328-6	SFR	1.00	28.14	28.14

City of Victorville
Landscape Maintenance Assessment District No. 1 (City-Wide)
Fiscal Year 2024/2025
Preliminary Assessment Roll
(Sorted By APN)

APN	TRACT	LAND USE	EBU	MAXIMUM ASSESSMENT	CHARGE
3095-211-42-0000	12328-6	SFR	1.00	28.14	28.14
3095-211-43-0000	12328-6	SFR	1.00	28.14	28.14
3095-211-44-0000	12328-6	SFR	1.00	28.14	28.14
3095-211-45-0000	12328-6	SFR	1.00	28.14	28.14
3095-211-46-0000	12328-6	SFR	1.00	28.14	28.14
3095-211-47-0000	12328-6	SFR	1.00	28.14	28.14
3095-211-48-0000	12328-6	SFR	1.00	28.14	28.14
3095-211-49-0000	12328-6	SFR	1.00	28.14	28.14
3095-211-50-0000	12328-6	SFR	1.00	28.14	28.14
3095-211-51-0000	12328-6	SFR	1.00	28.14	28.14
3095-211-52-0000	12328-6	SFR	1.00	28.14	28.14
3095-211-53-0000	12328-6	SFR	1.00	28.14	28.14
3095-211-54-0000	12328-6	SFR	1.00	28.14	28.14
3095-211-55-0000	12328-6	SFR	1.00	28.14	28.14
3095-211-56-0000	12328-6	SFR	1.00	28.14	28.14
3095-211-57-0000	12328-6	SFR	1.00	28.14	28.14
3095-211-58-0000	12328-6	SFR	1.00	28.14	28.14
3095-212-01-0000	12328-3	SFR	1.00	28.14	28.14
3095-212-02-0000	12328-3	SFR	1.00	28.14	28.14
3095-212-03-0000	12328-3	SFR	1.00	28.14	28.14
3095-212-04-0000	12328-3	SFR	1.00	28.14	28.14
3095-212-05-0000	12328-3	SFR	1.00	28.14	28.14
3095-212-06-0000	12328-3	SFR	1.00	28.14	28.14
3095-212-07-0000	12328-3	SFR	1.00	28.14	28.14
3095-212-08-0000	12328-3	SFR	1.00	28.14	28.14
3095-212-09-0000	12328-3	SFR	1.00	28.14	28.14
3095-212-10-0000	12328-3	SFR	1.00	28.14	28.14
3095-212-11-0000	12328-3	SFR	1.00	28.14	28.14
3095-212-12-0000	12328-3	SFR	1.00	28.14	28.14
3095-212-13-0000	12328-3	SFR	1.00	28.14	28.14
3095-212-14-0000	12328-3	SFR	1.00	28.14	28.14
3095-212-15-0000	12328-3	SFR	1.00	28.14	28.14
3095-212-16-0000	12328-3	SFR	1.00	28.14	28.14
3095-212-17-0000	12328-3	SFR	1.00	28.14	28.14
3095-212-18-0000	12328-3	SFR	1.00	28.14	28.14
3095-212-19-0000	12328-3	SFR	1.00	28.14	28.14
3095-212-20-0000	12328-3	SFR	1.00	28.14	28.14
3095-212-21-0000	12328-3	SFR	1.00	28.14	28.14
3095-212-22-0000	12328-3	SFR	1.00	28.14	28.14
3095-212-23-0000	12328-3	SFR	1.00	28.14	28.14
3095-212-24-0000	12328-3	SFR	1.00	28.14	28.14
3095-212-25-0000	12328-3	SFR	1.00	28.14	28.14
3095-212-26-0000	12328-3	SFR	1.00	28.14	28.14
3095-212-27-0000	12328-3	SFR	1.00	28.14	28.14
3095-212-28-0000	12328-3	SFR	1.00	28.14	28.14
3095-212-29-0000	12328-3	SFR	1.00	28.14	28.14
3095-212-30-0000	12328-3	SFR	1.00	28.14	28.14
3095-212-31-0000	12328-3	SFR	1.00	28.14	28.14
3095-212-32-0000	12328-3	SFR	1.00	28.14	28.14
3095-212-33-0000	12328-3	SFR	1.00	28.14	28.14
3095-212-34-0000	12328-3	SFR	1.00	28.14	28.14
3095-212-35-0000	12328-3	SFR	1.00	28.14	28.14
3095-212-36-0000	12328-3	SFR	1.00	28.14	28.14
3095-212-37-0000	12328-3	SFR	1.00	28.14	28.14
3095-212-38-0000	12328-3	SFR	1.00	28.14	28.14

City of Victorville
Landscape Maintenance Assessment District No. 1 (City-Wide)
Fiscal Year 2024/2025
Preliminary Assessment Roll
(Sorted By APN)

APN	TRACT	LAND USE	EBU	MAXIMUM ASSESSMENT	CHARGE
3095-212-39-0000	12328-3	SFR	1.00	28.14	28.14
3095-212-40-0000	12328-3	SFR	1.00	28.14	28.14
3095-212-41-0000	12328-3	SFR	1.00	28.14	28.14
3095-212-42-0000	12328-3	SFR	1.00	28.14	28.14
3095-212-43-0000	12328-3	SFR	1.00	28.14	28.14
3095-212-44-0000	12328-3	SFR	1.00	28.14	28.14
3095-212-45-0000	12328-3	SFR	1.00	28.14	28.14
3095-212-46-0000	12328-3	SFR	1.00	28.14	28.14
3095-212-47-0000	12328-3	SFR	1.00	28.14	28.14
3095-212-48-0000	12328-3	SFR	1.00	28.14	28.14
3095-212-49-0000	12328-3	SFR	1.00	28.14	28.14
3095-212-50-0000	12328-3	SFR	1.00	28.14	28.14
3095-212-51-0000	12328-3	SFR	1.00	28.14	28.14
3095-212-52-0000	12328-3	SFR	1.00	28.14	28.14
3095-212-53-0000	12328-3	SFR	1.00	28.14	28.14
3095-231-01-0000	12328-2	SFR	1.00	28.14	28.14
3095-231-02-0000	12328-2	SFR	1.00	28.14	28.14
3095-231-03-0000	12328-2	SFR	1.00	28.14	28.14
3095-231-04-0000	12328-2	SFR	1.00	28.14	28.14
3095-231-05-0000	12328-2	SFR	1.00	28.14	28.14
3095-231-06-0000	12328-2	SFR	1.00	28.14	28.14
3095-231-07-0000	12328-2	SFR	1.00	28.14	28.14
3095-231-08-0000	12328-2	SFR	1.00	28.14	28.14
3095-231-09-0000	12328-2	SFR	1.00	28.14	28.14
3095-231-10-0000	12328-2	SFR	1.00	28.14	28.14
3095-231-11-0000	12328-2	SFR	1.00	28.14	28.14
3095-231-12-0000	12328-2	SFR	1.00	28.14	28.14
3095-231-13-0000	12328-2	SFR	1.00	28.14	28.14
3095-231-14-0000	12328-2	SFR	1.00	28.14	28.14
3095-231-15-0000	12328-2	SFR	1.00	28.14	28.14
3095-231-16-0000	12328-2	SFR	1.00	28.14	28.14
3095-231-17-0000	12328-2	SFR	1.00	28.14	28.14
3095-231-18-0000	12328-2	SFR	1.00	28.14	28.14
3095-231-19-0000	12328-2	SFR	1.00	28.14	28.14
3095-231-20-0000	12328-2	SFR	1.00	28.14	28.14
3095-231-21-0000	12328-2	SFR	1.00	28.14	28.14
3095-231-22-0000	12328-2	SFR	1.00	28.14	28.14
3095-231-23-0000	12328-2	SFR	1.00	28.14	28.14
3095-231-24-0000	12328-2	SFR	1.00	28.14	28.14
3095-231-25-0000	12328-2	SFR	1.00	28.14	28.14
3095-231-26-0000	12328-2	SFR	1.00	28.14	28.14
3095-231-27-0000	12328-2	SFR	1.00	28.14	28.14
3095-231-28-0000	12328-2	SFR	1.00	28.14	28.14
3095-231-29-0000	12328-2	SFR	1.00	28.14	28.14
3095-231-30-0000	12328-2	SFR	1.00	28.14	28.14
3095-231-31-0000	12328-2	SFR	1.00	28.14	28.14
3095-231-32-0000	12328-2	SFR	1.00	28.14	28.14
3095-231-33-0000	12328-2	SFR	1.00	28.14	28.14
3095-231-34-0000	12328-2	SFR	1.00	28.14	28.14
3095-231-35-0000	12328-2	SFR	1.00	28.14	28.14
3095-231-36-0000	12328-2	SFR	1.00	28.14	28.14
3095-231-37-0000	12328-2	SFR	1.00	28.14	28.14
3095-231-38-0000	12328-2	SFR	1.00	28.14	28.14
3095-231-39-0000	12328-2	SFR	1.00	28.14	28.14
3095-231-40-0000	12328-2	SFR	1.00	28.14	28.14

City of Victorville
Landscape Maintenance Assessment District No. 1 (City-Wide)
Fiscal Year 2024/2025
Preliminary Assessment Roll
(Sorted By APN)

APN	TRACT	LAND USE	EBU	MAXIMUM ASSESSMENT	CHARGE
3095-231-41-0000	12328-2	SFR	1.00	28.14	28.14
3095-231-42-0000	12328-2	SFR	1.00	28.14	28.14
3095-231-43-0000	12328-2	SFR	1.00	28.14	28.14
3095-231-44-0000	12328-2	SFR	1.00	28.14	28.14
3095-231-45-0000	12328-2	SFR	1.00	28.14	28.14
3095-231-46-0000	12328-2	SFR	1.00	28.14	28.14
3095-231-47-0000	12328-2	SFR	1.00	28.14	28.14
3095-231-48-0000	12328-2	SFR	1.00	28.14	28.14
3095-231-49-0000	12328-2	SFR	1.00	28.14	28.14
3095-231-50-0000	12328-2	SFR	1.00	28.14	28.14
3095-231-51-0000	12328-2	SFR	1.00	28.14	28.14
3095-231-52-0000	12328-2	SFR	1.00	28.14	28.14
3095-231-53-0000	12328-2	SFR	1.00	28.14	28.14
3095-231-54-0000	12328-2	SFR	1.00	28.14	28.14
3095-231-55-0000	12328-2	SFR	1.00	28.14	28.14
3095-231-56-0000	12328-2	SFR	1.00	28.14	28.14
3095-241-01-0000	12328-1	SFR	1.00	28.14	28.14
3095-241-02-0000	12328-1	SFR	1.00	28.14	28.14
3095-241-03-0000	12328-1	SFR	1.00	28.14	28.14
3095-241-04-0000	12328-1	SFR	1.00	28.14	28.14
3095-241-05-0000	12328-1	SFR	1.00	28.14	28.14
3095-241-06-0000	12328-1	SFR	1.00	28.14	28.14
3095-241-07-0000	12328-1	SFR	1.00	28.14	28.14
3095-241-08-0000	12328-1	SFR	1.00	28.14	28.14
3095-241-09-0000	12328-1	SFR	1.00	28.14	28.14
3095-241-10-0000	12328-1	SFR	1.00	28.14	28.14
3095-241-11-0000	12328-1	SFR	1.00	28.14	28.14
3095-241-12-0000	12328-1	SFR	1.00	28.14	28.14
3095-241-13-0000	12328-1	SFR	1.00	28.14	28.14
3095-241-14-0000	12328-1	SFR	1.00	28.14	28.14
3095-241-15-0000	12328-1	SFR	1.00	28.14	28.14
3095-241-16-0000	12328-1	SFR	1.00	28.14	28.14
3095-241-17-0000	12328-1	SFR	1.00	28.14	28.14
3095-241-18-0000	12328-1	SFR	1.00	28.14	28.14
3095-241-19-0000	12328-1	SFR	1.00	28.14	28.14
3095-241-20-0000	12328-1	SFR	1.00	28.14	28.14
3095-241-21-0000	12328-1	SFR	1.00	28.14	28.14
3095-241-22-0000	12328-1	SFR	1.00	28.14	28.14
3095-241-23-0000	12328-1	SFR	1.00	28.14	28.14
3095-241-24-0000	12328-1	SFR	1.00	28.14	28.14
3095-241-25-0000	12328-1	SFR	1.00	28.14	28.14
3095-241-26-0000	12328-1	SFR	1.00	28.14	28.14
3095-241-27-0000	12328-1	SFR	1.00	28.14	28.14
3095-241-28-0000	12328-1	SFR	1.00	28.14	28.14
3095-241-29-0000	12328-1	SFR	1.00	28.14	28.14
3095-241-30-0000	12328-1	SFR	1.00	28.14	28.14
3095-241-31-0000	12328-1	SFR	1.00	28.14	28.14
3095-241-32-0000	12328-1	SFR	1.00	28.14	28.14
3095-241-33-0000	12328-1	SFR	1.00	28.14	28.14
3095-241-34-0000	12328-1	SFR	1.00	28.14	28.14
3095-241-35-0000	12328-1	SFR	1.00	28.14	28.14
3095-241-36-0000	12328-1	SFR	1.00	28.14	28.14
3095-241-37-0000	12328-1	SFR	1.00	28.14	28.14
3095-241-38-0000	12328-1	SFR	1.00	28.14	28.14
3095-241-39-0000	12328-1	SFR	1.00	28.14	28.14

City of Victorville
Landscape Maintenance Assessment District No. 1 (City-Wide)
Fiscal Year 2024/2025
Preliminary Assessment Roll
(Sorted By APN)

APN	TRACT	LAND USE	EBU	MAXIMUM ASSESSMENT	CHARGE
3095-241-40-0000	122328-1	SFR	1.00	28.14	28.14
3095-241-41-0000	12328-1	SFR	1.00	28.14	28.14
3095-241-42-0000	12328-1	SFR	1.00	28.14	28.14
3095-241-43-0000	12328-1	SFR	1.00	28.14	28.14
3095-241-44-0000	12328-1	SFR	1.00	28.14	28.14
3095-241-45-0000	12328-1	SFR	1.00	28.14	28.14
3095-241-46-0000	12328-1	SFR	1.00	28.14	28.14
3095-241-47-0000	12328-1	SFR	1.00	28.14	28.14
3095-241-48-0000	12328-1	SFR	1.00	28.14	28.14
3095-241-49-0000	12328-1	SFR	1.00	28.14	28.14
3095-241-50-0000	12328-1	SFR	1.00	28.14	28.14
3095-241-51-0000	12328-1	SFR	1.00	28.14	28.14
3095-241-52-0000	12328-1	SFR	1.00	28.14	28.14
3095-241-53-0000	12328-1	SFR	1.00	28.14	28.14
3095-241-54-0000	12328-1	SFR	1.00	28.14	28.14
3095-241-55-0000	12328-1	SFR	1.00	28.14	28.14
3095-241-56-0000	12328-1	SFR	1.00	28.14	28.14
3095-241-57-0000	12328-1	SFR	1.00	28.14	28.14
3095-241-58-0000	12328-1	SFR	1.00	28.14	28.14
3095-241-59-0000	12328-1	SFR	1.00	28.14	28.14
3095-331-01-0000	13841-3	SFR	1.00	28.14	28.14
3095-331-02-0000	13841-3	SFR	1.00	28.14	28.14
3095-331-03-0000	13841-3	SFR	1.00	28.14	28.14
3095-331-04-0000	13841-3	SFR	1.00	28.14	28.14
3095-331-05-0000	13841-3	SFR	1.00	28.14	28.14
3095-331-06-0000	13841-3	SFR	1.00	28.14	28.14
3095-331-07-0000	13841-3	SFR	1.00	28.14	28.14
3095-331-08-0000	13841-3	SFR	1.00	28.14	28.14
3095-331-09-0000	13841-3	SFR	1.00	28.14	28.14
3095-331-10-0000	13841-4	SFR	1.00	28.14	28.14
3095-331-11-0000	13841-4	SFR	1.00	28.14	28.14
3095-331-12-0000	13841-4	SFR	1.00	28.14	28.14
3095-331-13-0000	13841-4	SFR	1.00	28.14	28.14
3095-331-14-0000	13841-4	SFR	1.00	28.14	28.14
3095-331-15-0000	13841-4	SFR	1.00	28.14	28.14
3095-331-16-0000	13841-4	SFR	1.00	28.14	28.14
3095-331-17-0000	13841-4	SFR	1.00	28.14	28.14
3095-331-18-0000	13841-4	SFR	1.00	28.14	28.14
3095-331-19-0000	13841-4	SFR	1.00	28.14	28.14
3095-331-20-0000	13841-4	SFR	1.00	28.14	28.14
3095-331-21-0000	13841-4	SFR	1.00	28.14	28.14
3095-331-22-0000	13841-4	SFR	1.00	28.14	28.14
3095-331-23-0000	13841-4	SFR	1.00	28.14	28.14
3095-331-24-0000	13841-5	SFR	1.00	28.14	28.14
3095-331-25-0000	13841-5	SFR	1.00	28.14	28.14
3095-331-26-0000	13841-5	SFR	1.00	28.14	28.14
3095-331-27-0000	13841-5	SFR	1.00	28.14	28.14
3095-331-28-0000	13841-5	SFR	1.00	28.14	28.14
3095-331-29-0000	13841-5	SFR	1.00	28.14	28.14
3095-331-30-0000	13841-5	SFR	1.00	28.14	28.14
3095-331-31-0000	13841-5	SFR	1.00	28.14	28.14
3095-331-32-0000	13841-5	SFR	1.00	28.14	28.14
3095-331-33-0000	13841-5	SFR	1.00	28.14	28.14
3095-331-34-0000	13841-5	SFR	1.00	28.14	28.14
3095-331-35-0000	13841-5	SFR	1.00	28.14	28.14

City of Victorville
Landscape Maintenance Assessment District No. 1 (City-Wide)
Fiscal Year 2024/2025
Preliminary Assessment Roll
(Sorted By APN)

APN	TRACT	LAND USE	EBU	MAXIMUM ASSESSMENT	CHARGE
3095-331-36-0000	13841-5	SFR	1.00	28.14	28.14
3095-331-37-0000	13841-5	SFR	1.00	28.14	28.14
3095-331-38-0000	13841-5	SFR	1.00	28.14	28.14
3095-331-39-0000	13841-5	SFR	1.00	28.14	28.14
3095-331-40-0000	13841-5	SFR	1.00	28.14	28.14
3095-331-41-0000	13841-5	SFR	1.00	28.14	28.14
3095-331-42-0000	13841-5	SFR	1.00	28.14	28.14
3095-331-43-0000	13841-5	SFR	1.00	28.14	28.14
3095-331-44-0000	13841-5	SFR	1.00	28.14	28.14
3095-331-45-0000	13841-5	SFR	1.00	28.14	28.14
3095-331-46-0000	13841-5	SFR	1.00	28.14	28.14
3095-331-47-0000	13841-5	SFR	1.00	28.14	28.14
3095-331-48-0000	13841-5	SFR	1.00	28.14	28.14
3095-331-49-0000	13841-5	SFR	1.00	28.14	28.14
3095-331-50-0000	13841-5	SFR	1.00	28.14	28.14
3095-331-51-0000	13841-5	SFR	1.00	28.14	28.14
3095-331-52-0000	13841-5	SFR	1.00	28.14	28.14
3095-331-53-0000	13841-5	SFR	1.00	28.14	28.14
3095-331-54-0000	13841-5	SFR	1.00	28.14	28.14
3095-331-55-0000	13841-5	SFR	1.00	28.14	28.14
3095-331-56-0000	13841-5	SFR	1.00	28.14	28.14
3095-331-57-0000	13841-6	SFR	1.00	28.14	28.14
3095-331-58-0000	13841-6	SFR	1.00	28.14	28.14
3095-331-59-0000	13841-6	SFR	1.00	28.14	28.14
3095-331-60-0000	13841-6	SFR	1.00	28.14	28.14
3095-331-61-0000	13841-6	SFR	1.00	28.14	28.14
3095-331-62-0000	13841-6	SFR	1.00	28.14	28.14
3095-331-63-0000	13841-6	SFR	1.00	28.14	28.14
3095-331-64-0000	13841-6	SFR	1.00	28.14	28.14
3095-331-65-0000	13841-6	SFR	1.00	28.14	28.14
3095-331-66-0000	13841-6	SFR	1.00	28.14	28.14
3095-331-67-0000	13841-6	SFR	1.00	28.14	28.14
3095-331-68-0000	13841-6	SFR	1.00	28.14	28.14
3095-331-69-0000	13841-6	SFR	1.00	28.14	28.14
3095-331-70-0000	13841-6	SFR	1.00	28.14	28.14
3095-331-71-0000	13841-6	SFR	1.00	28.14	28.14
3095-331-72-0000	13841-6	SFR	1.00	28.14	28.14
3095-331-73-0000	13841-6	SFR	1.00	28.14	28.14
3095-331-74-0000	13841-6	SFR	1.00	28.14	28.14
3095-331-75-0000	13841-6	SFR	1.00	28.14	28.14
3095-331-76-0000	13841-6	SFR	1.00	28.14	28.14
3095-331-77-0000	13841-6	SFR	1.00	28.14	28.14
3095-331-78-0000	13841-6	SFR	1.00	28.14	28.14
3095-331-79-0000	13841-6	SFR	1.00	28.14	28.14
3095-331-80-0000	13841-6	SFR	1.00	28.14	28.14
3095-331-81-0000	13841-6	SFR	1.00	28.14	28.14
3095-331-82-0000	13841-6	SFR	1.00	28.14	28.14
3095-331-83-0000	13841-6	SFR	1.00	28.14	28.14
3095-331-84-0000	13841-6	SFR	1.00	28.14	28.14
3095-341-01-0000	13841-3	SFR	1.00	28.14	28.14
3095-341-02-0000	13841-3	SFR	1.00	28.14	28.14
3095-341-03-0000	13841-3	SFR	1.00	28.14	28.14
3095-341-04-0000	13841-3	SFR	1.00	28.14	28.14
3095-341-05-0000	13841-4	SFR	1.00	28.14	28.14
3095-341-06-0000	13841-4	SFR	1.00	28.14	28.14

City of Victorville
Landscape Maintenance Assessment District No. 1 (City-Wide)
Fiscal Year 2024/2025
Preliminary Assessment Roll
(Sorted By APN)

APN	TRACT	LAND USE	EBU	MAXIMUM ASSESSMENT	CHARGE
3095-341-07-0000	13841-4	SFR	1.00	28.14	28.14
3095-341-08-0000	13841-4	SFR	1.00	28.14	28.14
3095-341-09-0000	13841-4	SFR	1.00	28.14	28.14
3095-341-10-0000	13841-4	SFR	1.00	28.14	28.14
3095-341-11-0000	13841-4	SFR	1.00	28.14	28.14
3095-341-12-0000	13841-4	SFR	1.00	28.14	28.14
3095-341-13-0000	13841-4	SFR	1.00	28.14	28.14
3095-341-14-0000	13841-4	SFR	1.00	28.14	28.14
3095-341-15-0000	13841-4	SFR	1.00	28.14	28.14
3095-341-16-0000	13841-4	SFR	1.00	28.14	28.14
3095-341-17-0000	13841-4	SFR	1.00	28.14	28.14
3095-341-18-0000	13841-4	SFR	1.00	28.14	28.14
3095-341-19-0000	13841-4	SFR	1.00	28.14	28.14
3095-341-20-0000	13841-4	SFR	1.00	28.14	28.14
3095-341-21-0000	13841-5	SFR	1.00	28.14	28.14
3095-341-22-0000	13841-5	SFR	1.00	28.14	28.14
3095-341-23-0000	13841-5	SFR	1.00	28.14	28.14
3095-341-24-0000	13841-5	SFR	1.00	28.14	28.14
3095-341-25-0000	13841-5	SFR	1.00	28.14	28.14
3095-341-26-0000	13841-5	SFR	1.00	28.14	28.14
3095-341-27-0000	13841-5	SFR	1.00	28.14	28.14
3095-341-28-0000	13841-5	SFR	1.00	28.14	28.14
3095-341-29-0000	13841-5	SFR	1.00	28.14	28.14
3095-341-30-0000	13841-5	SFR	1.00	28.14	28.14
3095-341-31-0000	13841-5	SFR	1.00	28.14	28.14
3095-341-32-0000	13841-5	SFR	1.00	28.14	28.14
3095-341-33-0000	13841-5	SFR	1.00	28.14	28.14
3095-341-34-0000	13841-5	SFR	1.00	28.14	28.14
3095-341-35-0000	13841-5	SFR	1.00	28.14	28.14
3095-341-36-0000	13841-5	SFR	1.00	28.14	28.14
3095-341-37-0000	13841-6	SFR	1.00	28.14	28.14
3095-341-38-0000	13841-6	SFR	1.00	28.14	28.14
3095-341-39-0000	13841-6	SFR	1.00	28.14	28.14
3095-341-40-0000	13841-6	SFR	1.00	28.14	28.14
3095-341-41-0000	13841-6	SFR	1.00	28.14	28.14
3095-341-42-0000	13841-6	SFR	1.00	28.14	28.14
3095-341-43-0000	13841-6	SFR	1.00	28.14	28.14
3095-341-44-0000	13841-6	SFR	1.00	28.14	28.14
3095-341-45-0000	13841-6	SFR	1.00	28.14	28.14
3095-341-46-0000	13841-6	SFR	1.00	28.14	28.14
3095-341-47-0000	13841-6	SFR	1.00	28.14	28.14
3095-341-48-0000	13841-7	SFR	1.00	28.14	28.14
3095-341-49-0000	13841-7	SFR	1.00	28.14	28.14
3095-341-50-0000	13841-7	SFR	1.00	28.14	28.14
3095-341-51-0000	13841-7	SFR	1.00	28.14	28.14
3095-341-52-0000	13841-7	SFR	1.00	28.14	28.14
3095-341-53-0000	13841-7	SFR	1.00	28.14	28.14
3095-341-54-0000	13841-7	SFR	1.00	28.14	28.14
3095-341-55-0000	13841-7	SFR	1.00	28.14	28.14
3095-341-56-0000	13841-7	SFR	1.00	28.14	28.14
3095-341-57-0000	13841-7	SFR	1.00	28.14	28.14
3095-341-58-0000	13841-7	SFR	1.00	28.14	28.14
3095-341-59-0000	13841-7	SFR	1.00	28.14	28.14
3095-341-60-0000	13841-7	SFR	1.00	28.14	28.14
3095-341-61-0000	13841-7	SFR	1.00	28.14	28.14

City of Victorville
Landscape Maintenance Assessment District No. 1 (City-Wide)
Fiscal Year 2024/2025
Preliminary Assessment Roll
(Sorted By APN)

APN	TRACT	LAND USE	EBU	MAXIMUM ASSESSMENT	CHARGE
3095-341-62-0000	13841-7	SFR	1.00	28.14	28.14
3095-341-63-0000	13841-7	SFR	1.00	28.14	28.14
3095-341-64-0000	13841-7	SFR	1.00	28.14	28.14
3095-341-65-0000	13841-7	SFR	1.00	28.14	28.14
3095-341-66-0000	13841-7	SFR	1.00	28.14	28.14
3095-341-67-0000	13841-7	SFR	1.00	28.14	28.14
3095-341-68-0000	13841-7	SFR	1.00	28.14	28.14
3095-341-69-0000	13841-7	SFR	1.00	28.14	28.14
3095-341-70-0000	13841-7	SFR	1.00	28.14	28.14
3095-341-71-0000	13841-7	SFR	1.00	28.14	28.14
3095-341-72-0000	13841-7	SFR	1.00	28.14	28.14
3095-341-73-0000	13841-7	SFR	1.00	28.14	28.14
3095-341-74-0000	13841-7	SFR	1.00	28.14	28.14
3095-341-75-0000	13841-7	SFR	1.00	28.14	28.14
3095-341-76-0000	13841-7	SFR	1.00	28.14	28.14
3095-341-77-0000	13841-7	SFR	1.00	28.14	28.14
3095-341-78-0000	13841-7	SFR	1.00	28.14	28.14
3095-341-79-0000	13841-7	SFR	1.00	28.14	28.14
3095-341-80-0000	13841-7	SFR	1.00	28.14	28.14
3095-341-81-0000	13841-7	SFR	1.00	28.14	28.14
3095-341-82-0000	13841-7	SFR	1.00	28.14	28.14
3095-401-01-0000	13841-1	SFR	1.00	28.14	28.14
3095-401-02-0000	13841-1	SFR	1.00	28.14	28.14
3095-401-03-0000	13841-1	SFR	1.00	28.14	28.14
3095-401-04-0000	13841-1	SFR	1.00	28.14	28.14
3095-401-05-0000	13841-1	SFR	1.00	28.14	28.14
3095-401-06-0000	13841-1	SFR	1.00	28.14	28.14
3095-401-07-0000	13841-1	SFR	1.00	28.14	28.14
3095-401-08-0000	13841-1	SFR	1.00	28.14	28.14
3095-401-09-0000	13841-1	SFR	1.00	28.14	28.14
3095-401-10-0000	13841-1	SFR	1.00	28.14	28.14
3095-401-11-0000	13841-1	SFR	1.00	28.14	28.14
3095-401-12-0000	13841-1	SFR	1.00	28.14	28.14
3095-401-13-0000	13841-1	SFR	1.00	28.14	28.14
3095-401-14-0000	13841-1	SFR	1.00	28.14	28.14
3095-401-15-0000	13841-1	SFR	1.00	28.14	28.14
3095-401-16-0000	13841-1	SFR	1.00	28.14	28.14
3095-401-17-0000	13841-1	SFR	1.00	28.14	28.14
3095-401-18-0000	13841-1	SFR	1.00	28.14	28.14
3095-401-19-0000	13841-1	SFR	1.00	28.14	28.14
3095-401-20-0000	13841-1	SFR	1.00	28.14	28.14
3095-401-21-0000	13841-1	SFR	1.00	28.14	28.14
3095-401-22-0000	13841-1	SFR	1.00	28.14	28.14
3095-401-23-0000	13841-1	SFR	1.00	28.14	28.14
3095-401-24-0000	13841-1	SFR	1.00	28.14	28.14
3095-401-25-0000	13841-1	SFR	1.00	28.14	28.14
3095-401-26-0000	13841-1	SFR	1.00	28.14	28.14
3095-401-27-0000	13841-1	SFR	1.00	28.14	28.14
3095-401-28-0000	13841-1	SFR	1.00	28.14	28.14
3095-401-29-0000	13841-1	SFR	1.00	28.14	28.14
3095-401-30-0000	13841-1	SFR	1.00	28.14	28.14
3095-401-31-0000	13841-1	SFR	1.00	28.14	28.14
3095-401-32-0000	13841-1	SFR	1.00	28.14	28.14
3095-401-33-0000	13841-2	SFR	1.00	28.14	28.14
3095-401-34-0000	13841-2	SFR	1.00	28.14	28.14

City of Victorville
Landscape Maintenance Assessment District No. 1 (City-Wide)
Fiscal Year 2024/2025
Preliminary Assessment Roll
(Sorted By APN)

APN	TRACT	LAND USE	EBU	MAXIMUM ASSESSMENT	CHARGE
3095-401-35-0000	13841-2	SFR	1.00	28.14	28.14
3095-401-36-0000	13841-2	SFR	1.00	28.14	28.14
3095-401-37-0000	13841-2	SFR	1.00	28.14	28.14
3095-401-38-0000	13841-2	SFR	1.00	28.14	28.14
3095-401-39-0000	13841-2	SFR	1.00	28.14	28.14
3095-401-40-0000	13841-2	SFR	1.00	28.14	28.14
3095-401-41-0000	13841-2	SFR	1.00	28.14	28.14
3095-401-42-0000	13841-2	SFR	1.00	28.14	28.14
3095-401-43-0000	13841-2	SFR	1.00	28.14	28.14
3095-401-44-0000	13841-2	SFR	1.00	28.14	28.14
3095-401-45-0000	13841-3	SFR	1.00	28.14	28.14
3095-401-46-0000	13841-3	SFR	1.00	28.14	28.14
3095-401-47-0000	13841-3	SFR	1.00	28.14	28.14
3095-401-48-0000	13841-3	SFR	1.00	28.14	28.14
3095-401-49-0000	13841-3	SFR	1.00	28.14	28.14
3095-401-50-0000	13841-3	SFR	1.00	28.14	28.14
3095-401-51-0000	13841-3	SFR	1.00	28.14	28.14
3095-401-52-0000	13841-3	SFR	1.00	28.14	28.14
3095-401-53-0000	13841-3	SFR	1.00	28.14	28.14
3095-401-54-0000	13841-3	SFR	1.00	28.14	28.14
3095-401-55-0000	13841-3	SFR	1.00	28.14	28.14
3095-401-56-0000	13841-3	SFR	1.00	28.14	28.14
3095-401-57-0000	13841-3	SFR	1.00	28.14	28.14
3095-401-58-0000	13841-3	SFR	1.00	28.14	28.14
3095-401-59-0000	13841-3	SFR	1.00	28.14	28.14
3095-401-60-0000	13841-3	SFR	1.00	28.14	28.14
3095-401-61-0000	13841-3	SFR	1.00	28.14	28.14
3095-401-62-0000	13841-3	SFR	1.00	28.14	28.14
3095-401-63-0000	13841-3	SFR	1.00	28.14	28.14
3095-401-64-0000	13841-3	SFR	1.00	28.14	28.14
3095-401-65-0000	13841-3	SFR	1.00	28.14	28.14
3095-401-66-0000	13841-3	SFR	1.00	28.14	28.14
3095-401-67-0000	13841-3	SFR	1.00	28.14	28.14
3095-401-68-0000	13841-3	SFR	1.00	28.14	28.14
3095-401-69-0000	13841-3	SFR	1.00	28.14	28.14
3095-401-70-0000	13841-3	SFR	1.00	28.14	28.14
3095-401-71-0000	13841-3	SFR	1.00	28.14	28.14
3095-401-72-0000	13841-3	SFR	1.00	28.14	28.14
3095-401-73-0000	13841-3	SFR	1.00	28.14	28.14
3095-401-74-0000	13841-3	SFR	1.00	28.14	28.14
3095-401-75-0000	13841-3	SFR	1.00	28.14	28.14
3095-401-76-0000	13841-3	SFR	1.00	28.14	28.14
3095-401-77-0000	13841-3	SFR	1.00	28.14	28.14
3095-401-78-0000	13841-3	SFR	1.00	28.14	28.14
3095-401-79-0000	13841-3	SFR	1.00	28.14	28.14
3095-411-01-0000	13841-1	SFR	1.00	28.14	28.14
3095-411-02-0000	13841-1	SFR	1.00	28.14	28.14
3095-411-03-0000	13841-1	SFR	1.00	28.14	28.14
3095-411-04-0000	13841-1	SFR	1.00	28.14	28.14
3095-411-05-0000	13841-1	SFR	1.00	28.14	28.14
3095-411-06-0000	13841-1	SFR	1.00	28.14	28.14
3095-411-07-0000	13841-1	SFR	1.00	28.14	28.14
3095-411-08-0000	13841-1	SFR	1.00	28.14	28.14
3095-411-09-0000	13841-1	SFR	1.00	28.14	28.14
3095-411-10-0000	13841-1	SFR	1.00	28.14	28.14

City of Victorville
Landscape Maintenance Assessment District No. 1 (City-Wide)
Fiscal Year 2024/2025
Preliminary Assessment Roll
(Sorted By APN)

APN	TRACT	LAND USE	EBU	MAXIMUM ASSESSMENT	CHARGE
3095-411-11-0000	13841-2	SFR	1.00	28.14	28.14
3095-411-12-0000	13841-2	SFR	1.00	28.14	28.14
3095-411-13-0000	13841-2	SFR	1.00	28.14	28.14
3095-411-14-0000	13841-2	SFR	1.00	28.14	28.14
3095-411-15-0000	13841-2	SFR	1.00	28.14	28.14
3095-411-16-0000	13841-2	SFR	1.00	28.14	28.14
3095-411-17-0000	13841-2	SFR	1.00	28.14	28.14
3095-411-18-0000	13841-2	SFR	1.00	28.14	28.14
3095-411-19-0000	13841-2	SFR	1.00	28.14	28.14
3095-411-20-0000	13841-2	SFR	1.00	28.14	28.14
3095-411-21-0000	13841-2	SFR	1.00	28.14	28.14
3095-411-22-0000	13841-2	SFR	1.00	28.14	28.14
3095-411-23-0000	13841-2	SFR	1.00	28.14	28.14
3095-411-24-0000	13841-2	SFR	1.00	28.14	28.14
3095-411-25-0000	13841-2	SFR	1.00	28.14	28.14
3095-411-26-0000	13841-2	SFR	1.00	28.14	28.14
3095-411-27-0000	13841-2	SFR	1.00	28.14	28.14
3095-411-28-0000	13841-2	SFR	1.00	28.14	28.14
3095-411-29-0000	13841-2	SFR	1.00	28.14	28.14
3095-411-30-0000	13841-2	SFR	1.00	28.14	28.14
3095-411-31-0000	13841-2	SFR	1.00	28.14	28.14
3095-411-32-0000	13841-2	SFR	1.00	28.14	28.14
3095-411-33-0000	13841-2	SFR	1.00	28.14	28.14
3095-411-34-0000	13841-2	SFR	1.00	28.14	28.14
3095-411-35-0000	13841-2	SFR	1.00	28.14	28.14
3095-411-36-0000	13841-2	SFR	1.00	28.14	28.14
3095-411-37-0000	13841-2	SFR	1.00	28.14	28.14
3095-411-38-0000	13841-2	SFR	1.00	28.14	28.14
3095-411-39-0000	13841-2	SFR	1.00	28.14	28.14
3095-411-40-0000	13841-3	SFR	1.00	28.14	28.14
3095-411-41-0000	13841-3	SFR	1.00	28.14	28.14
3095-411-42-0000	13841-3	SFR	1.00	28.14	28.14
3095-411-43-0000	13841-3	SFR	1.00	28.14	28.14
3095-411-44-0000	13841-3	SFR	1.00	28.14	28.14
3095-411-45-0000	13841-3	SFR	1.00	28.14	28.14
3095-411-46-0000	13841-3	SFR	1.00	28.14	28.14
3095-411-47-0000	13841-3	SFR	1.00	28.14	28.14
3095-411-48-0000	13841-3	SFR	1.00	28.14	28.14
3095-411-49-0000	13841-3	SFR	1.00	28.14	28.14
3095-411-50-0000	13841-3	SFR	1.00	28.14	28.14
3095-411-51-0000	13841-3	SFR	1.00	28.14	28.14
3095-411-52-0000	13841-3	SFR	1.00	28.14	28.14
3095-411-53-0000	13841-3	SFR	1.00	28.14	28.14
3095-411-54-0000	13841-3	SFR	1.00	28.14	28.14
3095-411-55-0000	13841-3	SFR	1.00	28.14	28.14
3095-411-56-0000	13841-3	SFR	1.00	28.14	28.14
3095-411-57-0000	13841-4	SFR	1.00	28.14	28.14
3095-411-58-0000	13841-4	SFR	1.00	28.14	28.14
3095-411-59-0000	13841-4	SFR	1.00	28.14	28.14
3095-411-60-0000	13841-4	SFR	1.00	28.14	28.14
3095-411-61-0000	13841-4	SFR	1.00	28.14	28.14
3095-411-62-0000	13841-4	SFR	1.00	28.14	28.14
3095-411-63-0000	13841-4	SFR	1.00	28.14	28.14
3095-411-64-0000	13841-4	SFR	1.00	28.14	28.14
3095-411-65-0000	13841-4	SFR	1.00	28.14	28.14

City of Victorville
Landscape Maintenance Assessment District No. 1 (City-Wide)
Fiscal Year 2024/2025
Preliminary Assessment Roll
(Sorted By APN)

APN	TRACT	LAND USE	EBU	MAXIMUM ASSESSMENT	CHARGE
3095-411-66-0000	13841-4	SFR	1.00	28.14	28.14
3095-411-67-0000	13841-4	SFR	1.00	28.14	28.14
3095-411-68-0000	13841-4	SFR	1.00	28.14	28.14
3095-411-69-0000	13841-4	SFR	1.00	28.14	28.14
3095-411-70-0000	13841-4	SFR	1.00	28.14	28.14
3095-411-71-0000	13841-4	SFR	1.00	28.14	28.14
3095-411-72-0000	13841-4	SFR	1.00	28.14	28.14
3095-411-73-0000	13841-4	SFR	1.00	28.14	28.14
3095-411-74-0000	13841-4	SFR	1.00	28.14	28.14
3095-411-75-0000	13841-4	SFR	1.00	28.14	28.14
3095-411-76-0000	13841-4	SFR	1.00	28.14	28.14
3095-411-77-0000	13841-4	SFR	1.00	28.14	28.14
3095-411-78-0000	13841-4	SFR	1.00	28.14	28.14
3095-411-79-0000	13841-4	SFR	1.00	28.14	28.14
3095-411-80-0000	13841-4	SFR	1.00	28.14	28.14
3095-411-81-0000	13841-4	SFR	1.00	28.14	28.14
3095-411-82-0000	13841-4	SFR	1.00	28.14	28.14
3095-411-83-0000	13841-4	SFR	1.00	28.14	28.14
3095-411-84-0000	13841-4	SFR	1.00	28.14	28.14
3095-411-85-0000	13841-4	SFR	1.00	28.14	28.14
3095-421-01-0000	13760-1	SFR	1.00	28.14	28.14
3095-421-02-0000	13760-1	SFR	1.00	28.14	28.14
3095-421-03-0000	13760-1	SFR	1.00	28.14	28.14
3095-421-04-0000	13760-1	SFR	1.00	28.14	28.14
3095-421-05-0000	13760-1	SFR	1.00	28.14	28.14
3095-421-06-0000	13760-1	SFR	1.00	28.14	28.14
3095-421-07-0000	13760-1	SFR	1.00	28.14	28.14
3095-421-08-0000	13760-1	SFR	1.00	28.14	28.14
3095-421-09-0000	13760-1	SFR	1.00	28.14	28.14
3095-421-10-0000	13760-1	SFR	1.00	28.14	28.14
3095-421-11-0000	13760-1	SFR	1.00	28.14	28.14
3095-421-12-0000	13760-1	SFR	1.00	28.14	28.14
3095-421-13-0000	13760-1	SFR	1.00	28.14	28.14
3095-421-14-0000	13760-1	SFR	1.00	28.14	28.14
3095-421-15-0000	13760-1	SFR	1.00	28.14	28.14
3095-421-16-0000	13760-1	SFR	1.00	28.14	28.14
3095-421-18-0000	13760-1	SFR	1.00	28.14	28.14
3095-421-19-0000	13760-1	SFR	1.00	28.14	28.14
3095-421-20-0000	13760-1	SFR	1.00	28.14	28.14
3095-421-21-0000	13760-1	SFR	1.00	28.14	28.14
3095-421-22-0000	13760-1	SFR	1.00	28.14	28.14
3095-421-23-0000	13760-1	SFR	1.00	28.14	28.14
3095-421-24-0000	13760-1	SFR	1.00	28.14	28.14
3095-421-25-0000	13760-1	SFR	1.00	28.14	28.14
3095-421-26-0000	13760-1	SFR	1.00	28.14	28.14
3095-421-28-0000	13760-1	SFR	1.00	28.14	28.14
3095-421-29-0000	13760-1	SFR	1.00	28.14	28.14
3095-421-30-0000	13760-1	SFR	1.00	28.14	28.14
3095-421-31-0000	13760-1	SFR	1.00	28.14	28.14
3095-421-32-0000	13760-1	SFR	1.00	28.14	28.14
3095-421-33-0000	13760-1	SFR	1.00	28.14	28.14
3095-421-34-0000	13760-1	SFR	1.00	28.14	28.14
3095-421-35-0000	13760-1	SFR	1.00	28.14	28.14
3095-421-36-0000	13760-1	SFR	1.00	28.14	28.14
3095-421-38-0000	14969	SFR	1.00	28.14	28.14

City of Victorville
Landscape Maintenance Assessment District No. 1 (City-Wide)
Fiscal Year 2024/2025
Preliminary Assessment Roll
(Sorted By APN)

APN	TRACT	LAND USE	EBU	MAXIMUM ASSESSMENT	CHARGE
3095-421-39-0000	14969	SFR	1.00	28.14	28.14
3095-421-40-0000	14969	SFR	1.00	28.14	28.14
3095-421-41-0000	14969	SFR	1.00	28.14	28.14
3095-421-42-0000	14969	SFR	1.00	28.14	28.14
3095-421-43-0000	14969	SFR	1.00	28.14	28.14
3095-421-44-0000	14969	SFR	1.00	28.14	28.14
3095-421-45-0000	14969	SFR	1.00	28.14	28.14
3095-421-46-0000	14969	SFR	1.00	28.14	28.14
3095-421-47-0000	14969	SFR	1.00	28.14	28.14
3095-421-48-0000	14969	SFR	1.00	28.14	28.14
3095-421-49-0000	14969	SFR	1.00	28.14	28.14
3095-421-50-0000	14969	SFR	1.00	28.14	28.14
3095-421-51-0000	14969	SFR	1.00	28.14	28.14
3095-421-52-0000	14969	SFR	1.00	28.14	28.14
3095-421-53-0000	14969	SFR	1.00	28.14	28.14
3095-421-54-0000	14969	SFR	1.00	28.14	28.14
3095-421-55-0000	14969	SFR	1.00	28.14	28.14
3095-421-56-0000	14969	SFR	1.00	28.14	28.14
3095-421-57-0000	14969	SFR	1.00	28.14	28.14
3095-431-01-0000	13760-2	SFR	1.00	28.14	28.14
3095-431-02-0000	13760-2	SFR	1.00	28.14	28.14
3095-431-03-0000	13760-2	SFR	1.00	28.14	28.14
3095-431-04-0000	13760-2	SFR	1.00	28.14	28.14
3095-431-05-0000	13760-2	SFR	1.00	28.14	28.14
3095-431-06-0000	13760-2	SFR	1.00	28.14	28.14
3095-431-07-0000	13760-2	SFR	1.00	28.14	28.14
3095-431-08-0000	13760-2	SFR	1.00	28.14	28.14
3095-431-09-0000	13760-2	SFR	1.00	28.14	28.14
3095-431-10-0000	13760-2	SFR	1.00	28.14	28.14
3095-431-11-0000	13760-2	SFR	1.00	28.14	28.14
3095-431-12-0000	13760-2	SFR	1.00	28.14	28.14
3095-431-13-0000	13760-2	SFR	1.00	28.14	28.14
3095-431-14-0000	13760-2	SFR	1.00	28.14	28.14
3095-431-15-0000	13760-2	SFR	1.00	28.14	28.14
3095-431-16-0000	13760-2	SFR	1.00	28.14	28.14
3095-431-17-0000	13760-2	SFR	1.00	28.14	28.14
3095-431-18-0000	13760-2	SFR	1.00	28.14	28.14
3095-431-19-0000	13760-2	SFR	1.00	28.14	28.14
3095-431-20-0000	13760-2	SFR	1.00	28.14	28.14
3095-431-21-0000	13760-2	SFR	1.00	28.14	28.14
3095-431-22-0000	13760-2	SFR	1.00	28.14	28.14
3095-431-23-0000	13760-2	SFR	1.00	28.14	28.14
3095-431-24-0000	13760-2	SFR	1.00	28.14	28.14
3095-431-25-0000	13760-2	SFR	1.00	28.14	28.14
3095-431-26-0000	13760-2	SFR	1.00	28.14	28.14
3095-431-27-0000	13760-2	SFR	1.00	28.14	28.14
3095-431-28-0000	13760-2	SFR	1.00	28.14	28.14
3095-431-29-0000	13760-2	SFR	1.00	28.14	28.14
3095-431-30-0000	13760-2	SFR	1.00	28.14	28.14
3095-431-31-0000	13760-2	SFR	1.00	28.14	28.14
3095-431-32-0000	13760-2	SFR	1.00	28.14	28.14
3095-431-33-0000	13760-2	SFR	1.00	28.14	28.14
3095-431-34-0000	13760-2	SFR	1.00	28.14	28.14
3095-431-35-0000	13760-2	SFR	1.00	28.14	28.14
3095-431-36-0000	13760-2	SFR	1.00	28.14	28.14

City of Victorville
Landscape Maintenance Assessment District No. 1 (City-Wide)
Fiscal Year 2024/2025
Preliminary Assessment Roll
(Sorted By APN)

APN	TRACT	LAND USE	EBU	MAXIMUM ASSESSMENT	CHARGE
3095-431-37-0000	13760-2	SFR	1.00	28.14	28.14
3095-441-01-0000	13590-1	SFR	1.00	28.14	28.14
3095-441-02-0000	13590-1	SFR	1.00	28.14	28.14
3095-441-03-0000	13590-1	SFR	1.00	28.14	28.14
3095-441-04-0000	13590-1	SFR	1.00	28.14	28.14
3095-441-05-0000	13590-1	SFR	1.00	28.14	28.14
3095-441-06-0000	13590-1	SFR	1.00	28.14	28.14
3095-441-07-0000	13590-1	SFR	1.00	28.14	28.14
3095-441-08-0000	13590-1	SFR	1.00	28.14	28.14
3095-441-09-0000	13590-1	SFR	1.00	28.14	28.14
3095-441-10-0000	13590-1	SFR	1.00	28.14	28.14
3095-441-11-0000	13590-1	SFR	1.00	28.14	28.14
3095-441-12-0000	13590-1	SFR	1.00	28.14	28.14
3095-441-13-0000	13590-1	SFR	1.00	28.14	28.14
3095-441-14-0000	13590-1	SFR	1.00	28.14	28.14
3095-441-15-0000	13590-1	SFR	1.00	28.14	28.14
3095-441-16-0000	13590-1	SFR	1.00	28.14	28.14
3095-441-17-0000	13590-1	SFR	1.00	28.14	28.14
3095-441-18-0000	13590-1	SFR	1.00	28.14	28.14
3095-441-19-0000	13590-1	SFR	1.00	28.14	28.14
3095-441-20-0000	13590-1	SFR	1.00	28.14	28.14
3095-441-21-0000	13590-1	SFR	1.00	28.14	28.14
3095-441-22-0000	13590-1	SFR	1.00	28.14	28.14
3095-441-23-0000	13590-1	SFR	1.00	28.14	28.14
3095-441-24-0000	13590-1	SFR	1.00	28.14	28.14
3095-441-25-0000	13590-1	SFR	1.00	28.14	28.14
3095-441-26-0000	13590-1	SFR	1.00	28.14	28.14
3095-441-27-0000	13590-1	SFR	1.00	28.14	28.14
3095-441-28-0000	13590-1	SFR	1.00	28.14	28.14
3095-441-29-0000	13590-1	SFR	1.00	28.14	28.14
3095-441-30-0000	13590-1	SFR	1.00	28.14	28.14
3095-441-31-0000	13590-1	SFR	1.00	28.14	28.14
3095-441-32-0000	13590-1	SFR	1.00	28.14	28.14
3095-441-33-0000	13590-1	SFR	1.00	28.14	28.14
3095-441-34-0000	13590-1	SFR	1.00	28.14	28.14
3095-441-35-0000	13590-1	SFR	1.00	28.14	28.14
3095-441-36-0000	13590-1	SFR	1.00	28.14	28.14
3095-441-37-0000	13590-1	SFR	1.00	28.14	28.14
3095-441-38-0000	13590-1	SFR	1.00	28.14	28.14
3095-441-39-0000	13590-1	SFR	1.00	28.14	28.14
3095-441-40-0000	13590-1	SFR	1.00	28.14	28.14
3095-441-41-0000	13590-1	SFR	1.00	28.14	28.14
3095-441-42-0000	13590-1	SFR	1.00	28.14	28.14
3095-441-43-0000	13590-1	SFR	1.00	28.14	28.14
3095-441-44-0000	13590-1	SFR	1.00	28.14	28.14
3095-441-45-0000	13590-1	SFR	1.00	28.14	28.14
3095-441-46-0000	13590-1	SFR	1.00	28.14	28.14
3095-441-47-0000	13590-1	SFR	1.00	28.14	28.14
3095-441-48-0000	13590-1	SFR	1.00	28.14	28.14
3095-441-49-0000	13590-1	SFR	1.00	28.14	28.14
3095-441-50-0000	13590-1	SFR	1.00	28.14	28.14
3095-441-51-0000	13590-1	SFR	1.00	28.14	28.14
3095-441-52-0000	13590-1	SFR	1.00	28.14	28.14
3095-441-53-0000	13590-1	SFR	1.00	28.14	28.14
3095-441-54-0000	13590-1	SFR	1.00	28.14	28.14

City of Victorville
Landscape Maintenance Assessment District No. 1 (City-Wide)
Fiscal Year 2024/2025
Preliminary Assessment Roll
(Sorted By APN)

APN	TRACT	LAND USE	EBU	MAXIMUM ASSESSMENT	CHARGE
3095-441-55-0000	13590-1	SFR	1.00	28.14	28.14
3095-441-56-0000	13590-2	SFR	1.00	28.14	28.14
3095-441-57-0000	13590-2	SFR	1.00	28.14	28.14
3095-441-58-0000	13590-2	SFR	1.00	28.14	28.14
3095-441-59-0000	13590-2	SFR	1.00	28.14	28.14
3095-441-60-0000	13590-2	SFR	1.00	28.14	28.14
3095-441-61-0000	13590-2	SFR	1.00	28.14	28.14
3095-441-62-0000	13590-2	SFR	1.00	28.14	28.14
3095-441-63-0000	13590-2	SFR	1.00	28.14	28.14
3095-451-01-0000	13590-1	SFR	1.00	28.14	28.14
3095-451-02-0000	13590-1	SFR	1.00	28.14	28.14
3095-451-03-0000	13590-1	SFR	1.00	28.14	28.14
3095-451-04-0000	13590-1	SFR	1.00	28.14	28.14
3095-451-05-0000	13590-1	SFR	1.00	28.14	28.14
3095-451-06-0000	13590-1	SFR	1.00	28.14	28.14
3095-451-07-0000	13590-1	SFR	1.00	28.14	28.14
3095-451-08-0000	13590-2	SFR	1.00	28.14	28.14
3095-451-09-0000	13590-2	SFR	1.00	28.14	28.14
3095-451-10-0000	13590-2	SFR	1.00	28.14	28.14
3095-451-11-0000	13590-2	SFR	1.00	28.14	28.14
3095-451-12-0000	13590-2	SFR	1.00	28.14	28.14
3095-451-13-0000	13590-2	SFR	1.00	28.14	28.14
3095-451-14-0000	13590-2	SFR	1.00	28.14	28.14
3095-451-15-0000	13590-2	SFR	1.00	28.14	28.14
3095-451-16-0000	13590-2	SFR	1.00	28.14	28.14
3095-451-17-0000	13590-2	SFR	1.00	28.14	28.14
3095-451-18-0000	13590-2	SFR	1.00	28.14	28.14
3095-451-19-0000	13590-2	SFR	1.00	28.14	28.14
3095-451-20-0000	13590-2	SFR	1.00	28.14	28.14
3095-451-21-0000	13590-2	SFR	1.00	28.14	28.14
3095-451-22-0000	13590-2	SFR	1.00	28.14	28.14
3095-451-23-0000	13590-2	SFR	1.00	28.14	28.14
3095-451-24-0000	13590-2	SFR	1.00	28.14	28.14
3095-451-25-0000	13590-2	SFR	1.00	28.14	28.14
3095-451-26-0000	13590-2	SFR	1.00	28.14	28.14
3095-451-27-0000	13590-2	SFR	1.00	28.14	28.14
3095-451-28-0000	13590-2	SFR	1.00	28.14	28.14
3095-451-29-0000	13590-2	SFR	1.00	28.14	28.14
3095-451-30-0000	13590-2	SFR	1.00	28.14	28.14
3095-451-31-0000	13590-2	SFR	1.00	28.14	28.14
3095-451-32-0000	13590-2	SFR	1.00	28.14	28.14
3095-451-33-0000	13590-2	SFR	1.00	28.14	28.14
3095-451-34-0000	13590-2	SFR	1.00	28.14	28.14
3095-451-35-0000	13590-2	SFR	1.00	28.14	28.14
3095-451-36-0000	13590-2	SFR	1.00	28.14	28.14
3095-451-37-0000	13590-2	SFR	1.00	28.14	28.14
3095-451-38-0000	13590-2	SFR	1.00	28.14	28.14
3095-451-39-0000	13590-2	SFR	1.00	28.14	28.14
3095-451-40-0000	13590-2	SFR	1.00	28.14	28.14
3095-451-41-0000	13590-2	SFR	1.00	28.14	28.14
3095-451-42-0000	13590-2	SFR	1.00	28.14	28.14
3095-451-43-0000	13590-2	SFR	1.00	28.14	28.14
3095-451-44-0000	13590-2	SFR	1.00	28.14	28.14
3095-451-45-0000	13590-2	SFR	1.00	28.14	28.14
3095-451-46-0000	13590-2	SFR	1.00	28.14	28.14

City of Victorville
Landscape Maintenance Assessment District No. 1 (City-Wide)
Fiscal Year 2024/2025
Preliminary Assessment Roll
(Sorted By APN)

APN	TRACT	LAND USE	EBU	MAXIMUM ASSESSMENT	CHARGE
3095-451-47-0000	13590-2	SFR	1.00	28.14	28.14
3095-451-48-0000	13590-2	SFR	1.00	28.14	28.14
3095-451-49-0000	13590-2	SFR	1.00	28.14	28.14
3095-451-50-0000	13590-2	SFR	1.00	28.14	28.14
3095-451-51-0000	13590-2	SFR	1.00	28.14	28.14
3095-451-52-0000	13590-2	SFR	1.00	28.14	28.14
3095-451-53-0000	13590-2	SFR	1.00	28.14	28.14
3095-451-54-0000	13590-3	SFR	1.00	28.14	28.14
3095-451-55-0000	13590-3	SFR	1.00	28.14	28.14
3095-451-56-0000	13590-3	SFR	1.00	28.14	28.14
3095-451-57-0000	13590-3	SFR	1.00	28.14	28.14
3095-451-58-0000	13590-3	SFR	1.00	28.14	28.14
3095-451-59-0000	13590-3	SFR	1.00	28.14	28.14
3095-451-60-0000	13590-3	SFR	1.00	28.14	28.14
3095-451-61-0000	13590-3	SFR	1.00	28.14	28.14
3095-451-62-0000	13590-3	SFR	1.00	28.14	28.14
3095-451-63-0000	13590-3	SFR	1.00	28.14	28.14
3095-451-64-0000	13590-3	SFR	1.00	28.14	28.14
3095-451-65-0000	13590-3	SFR	1.00	28.14	28.14
3095-451-66-0000	13590-3	SFR	1.00	28.14	28.14
3095-451-67-0000	13590-3	SFR	1.00	28.14	28.14
3095-451-68-0000	13590-3	SFR	1.00	28.14	28.14
3095-451-69-0000	13590-3	SFR	1.00	28.14	28.14
3095-461-01-0000	13590-3	SFR	1.00	28.14	28.14
3095-461-02-0000	13590-3	SFR	1.00	28.14	28.14
3095-461-03-0000	13590-3	SFR	1.00	28.14	28.14
3095-461-04-0000	13590-3	SFR	1.00	28.14	28.14
3095-461-05-0000	13590-3	SFR	1.00	28.14	28.14
3095-461-06-0000	13590-3	SFR	1.00	28.14	28.14
3095-461-07-0000	13590-3	SFR	1.00	28.14	28.14
3095-461-08-0000	13590-3	SFR	1.00	28.14	28.14
3095-461-09-0000	13590-3	SFR	1.00	28.14	28.14
3095-461-10-0000	13590-3	SFR	1.00	28.14	28.14
3095-461-11-0000	13590-3	SFR	1.00	28.14	28.14
3095-461-12-0000	13590-3	SFR	1.00	28.14	28.14
3095-461-13-0000	13590-3	SFR	1.00	28.14	28.14
3095-461-14-0000	13590-3	SFR	1.00	28.14	28.14
3095-461-15-0000	13590-3	SFR	1.00	28.14	28.14
3095-461-16-0000	13590-3	SFR	1.00	28.14	28.14
3095-461-17-0000	13590-3	SFR	1.00	28.14	28.14
3095-461-18-0000	13590-3	SFR	1.00	28.14	28.14
3095-461-19-0000	13590-3	SFR	1.00	28.14	28.14
3095-461-20-0000	13590-3	SFR	1.00	28.14	28.14
3095-461-21-0000	13590-3	SFR	1.00	28.14	28.14
3095-461-22-0000	13590-3	SFR	1.00	28.14	28.14
3095-461-23-0000	13590-3	SFR	1.00	28.14	28.14
3095-461-24-0000	13590-3	SFR	1.00	28.14	28.14
3095-461-25-0000	13590-3	SFR	1.00	28.14	28.14
3095-461-26-0000	13590-3	SFR	1.00	28.14	28.14
3095-461-27-0000	13590-3	SFR	1.00	28.14	28.14
3095-461-28-0000	13590-3	SFR	1.00	28.14	28.14
3095-461-29-0000	13590-3	SFR	1.00	28.14	28.14
3095-461-30-0000	13590-3	SFR	1.00	28.14	28.14
3095-461-31-0000	13590-3	SFR	1.00	28.14	28.14
3095-461-32-0000	13590-3	SFR	1.00	28.14	28.14

City of Victorville
Landscape Maintenance Assessment District No. 1 (City-Wide)
Fiscal Year 2024/2025
Preliminary Assessment Roll
(Sorted By APN)

APN	TRACT	LAND USE	EBU	MAXIMUM ASSESSMENT	CHARGE
3095-551-01-0000	13760-3	SFR	1.00	28.14	28.14
3095-551-02-0000	13760-3	SFR	1.00	28.14	28.14
3095-551-03-0000	13760-3	SFR	1.00	28.14	28.14
3095-551-04-0000	13760-3	SFR	1.00	28.14	28.14
3095-551-05-0000	13760-3	SFR	1.00	28.14	28.14
3095-551-06-0000	13760-3	SFR	1.00	28.14	28.14
3095-551-07-0000	13760-3	SFR	1.00	28.14	28.14
3095-551-08-0000	13760-3	SFR	1.00	28.14	28.14
3095-551-09-0000	13760-3	SFR	1.00	28.14	28.14
3095-551-10-0000	13760-3	SFR	1.00	28.14	28.14
3095-551-11-0000	13760-3	SFR	1.00	28.14	28.14
3095-551-12-0000	13760-3	SFR	1.00	28.14	28.14
3095-551-13-0000	13760-3	SFR	1.00	28.14	28.14
3095-551-14-0000	13760-3	SFR	1.00	28.14	28.14
3095-551-15-0000	13760-3	SFR	1.00	28.14	28.14
3095-551-16-0000	13760-3	SFR	1.00	28.14	28.14
3095-551-17-0000	13760-3	SFR	1.00	28.14	28.14
3095-551-18-0000	13760-3	SFR	1.00	28.14	28.14
3095-551-19-0000	13760-3	SFR	1.00	28.14	28.14
3095-551-20-0000	13760-3	SFR	1.00	28.14	28.14
3095-551-21-0000	13760-3	SFR	1.00	28.14	28.14
3095-551-22-0000	13760-3	SFR	1.00	28.14	28.14
3095-551-23-0000	13760-3	SFR	1.00	28.14	28.14
3095-551-24-0000	13760-3	SFR	1.00	28.14	28.14
3095-551-25-0000	13760-3	SFR	1.00	28.14	28.14
3095-551-26-0000	13760-3	SFR	1.00	28.14	28.14
3095-551-27-0000	13760-3	SFR	1.00	28.14	28.14
3095-551-28-0000	13760-3	SFR	1.00	28.14	28.14
3095-551-29-0000	13760-3	SFR	1.00	28.14	28.14
3095-551-30-0000	13760-3	SFR	1.00	28.14	28.14
3095-551-31-0000	13760-3	SFR	1.00	28.14	28.14
3095-551-32-0000	13760-3	SFR	1.00	28.14	28.14
3095-551-33-0000	13760-3	SFR	1.00	28.14	28.14
3095-551-34-0000	13760-3	SFR	1.00	28.14	28.14
3095-551-35-0000	13760-3	SFR	1.00	28.14	28.14
3095-551-36-0000	13760-3	SFR	1.00	28.14	28.14
3095-551-37-0000	13760-3	SFR	1.00	28.14	28.14
3095-551-38-0000	13760-3	SFR	1.00	28.14	28.14
3095-551-39-0000	13760-3	SFR	1.00	28.14	28.14
3095-551-40-0000	13760-3	SFR	1.00	28.14	28.14
3095-551-41-0000	13760-3	SFR	1.00	28.14	28.14
3095-551-42-0000	13760-3	SFR	1.00	28.14	28.14
3095-551-43-0000	13760-3	SFR	1.00	28.14	28.14
3095-551-44-0000	13760-3	SFR	1.00	28.14	28.14
3095-551-45-0000	13760-3	SFR	1.00	28.14	28.14
3095-551-46-0000	13760-3	SFR	1.00	28.14	28.14
3095-551-47-0000	13760-3	SFR	1.00	28.14	28.14
3095-551-48-0000	13760-3	SFR	1.00	28.14	28.14
3095-551-49-0000	13760-3	SFR	1.00	28.14	28.14
3095-551-50-0000	13760-3	SFR	1.00	28.14	28.14
3095-551-51-0000	13760-3	SFR	1.00	28.14	28.14
3095-551-52-0000	13760-3	SFR	1.00	28.14	28.14
3095-551-53-0000	13760-3	SFR	1.00	28.14	28.14
3095-551-54-0000	13760-3	SFR	1.00	28.14	28.14
3095-551-55-0000	13760-3	SFR	1.00	28.14	28.14

City of Victorville
Landscape Maintenance Assessment District No. 1 (City-Wide)
Fiscal Year 2024/2025
Preliminary Assessment Roll
(Sorted By APN)

APN	TRACT	LAND USE	EBU	MAXIMUM ASSESSMENT	CHARGE
3095-551-56-0000	13760-3	SFR	1.00	28.14	28.14
3095-551-57-0000	13760-3	SFR	1.00	28.14	28.14
3095-551-58-0000	13760-3	SFR	1.00	28.14	28.14
3095-551-59-0000	13760-3	SFR	1.00	28.14	28.14
3095-551-60-0000	13760-3	SFR	1.00	28.14	28.14
3095-551-61-0000	13760-3	SFR	1.00	28.14	28.14
3095-551-62-0000	13760-3	SFR	1.00	28.14	28.14
3095-551-63-0000	13760-3	SFR	1.00	28.14	28.14
3095-551-64-0000	13760-3	SFR	1.00	28.14	28.14
3095-551-65-0000	13760-3	SFR	1.00	28.14	28.14
3095-551-66-0000	13760-3	SFR	1.00	28.14	28.14
3095-551-67-0000	13760-3	SFR	1.00	28.14	28.14
3095-551-68-0000	13760-3	SFR	1.00	28.14	28.14
3095-551-69-0000	13760-3	SFR	1.00	28.14	28.14
3095-551-70-0000	13760-3	SFR	1.00	28.14	28.14
3095-551-71-0000	13760-3	SFR	1.00	28.14	28.14
3095-551-72-0000	13760-3	SFR	1.00	28.14	28.14
3095-551-73-0000	13760-3	SFR	1.00	28.14	28.14
3095-551-74-0000	13760-3	SFR	1.00	28.14	28.14
3095-551-75-0000	13760-3	SFR	1.00	28.14	28.14
3095-551-76-0000	13760-3	SFR	1.00	28.14	28.14
3095-551-77-0000	13760-3	SFR	1.00	28.14	28.14
3095-551-78-0000	13760-3	SFR	1.00	28.14	28.14
3095-551-79-0000	13760-3	SFR	1.00	28.14	28.14
3095-551-80-0000	13760-3	SFR	1.00	28.14	28.14
3095-551-81-0000	13760-3	SFR	1.00	28.14	28.14
3095-551-82-0000	13760-3	SFR	1.00	28.14	28.14
3095-551-83-0000	13760-3	SFR	1.00	28.14	28.14
3095-551-84-0000	13760-3	SFR	1.00	28.14	28.14
3095-551-85-0000	13760-3	SFR	1.00	28.14	28.14
3095-551-86-0000	13760-3	SFR	1.00	28.14	28.14
3095-551-87-0000	13760-3	SFR	1.00	28.14	28.14
3095-551-88-0000	13760-3	SFR	1.00	28.14	28.14
3095-572-01-0000	14336	SFR	1.00	28.14	28.14
3095-572-02-0000	14336	SFR	1.00	28.14	28.14
3095-572-03-0000	14336	SFR	1.00	28.14	28.14
3095-572-04-0000	14336	SFR	1.00	28.14	28.14
3095-572-05-0000	14336	SFR	1.00	28.14	28.14
3095-572-06-0000	14336	SFR	1.00	28.14	28.14
3095-572-07-0000	14336	SFR	1.00	28.14	28.14
3095-572-08-0000	14336	SFR	1.00	28.14	28.14
3095-572-09-0000	14336	SFR	1.00	28.14	28.14
3095-572-10-0000	14336	SFR	1.00	28.14	28.14
3095-572-11-0000	14336	SFR	1.00	28.14	28.14
3095-572-12-0000	14336	SFR	1.00	28.14	28.14
3095-572-13-0000	14336	SFR	1.00	28.14	28.14
3095-572-14-0000	14336	SFR	1.00	28.14	28.14
3095-572-15-0000	14336	SFR	1.00	28.14	28.14
3095-572-16-0000	14336	SFR	1.00	28.14	28.14
3095-572-17-0000	14336	SFR	1.00	28.14	28.14
3095-572-18-0000	14336	SFR	1.00	28.14	28.14
3095-572-19-0000	14336	SFR	1.00	28.14	28.14
3095-572-20-0000	14336	SFR	1.00	28.14	28.14
3095-572-21-0000	14336	SFR	1.00	28.14	28.14
3095-572-22-0000	14336	SFR	1.00	28.14	28.14

City of Victorville
Landscape Maintenance Assessment District No. 1 (City-Wide)
Fiscal Year 2024/2025
Preliminary Assessment Roll
(Sorted By APN)

APN	TRACT	LAND USE	EBU	MAXIMUM ASSESSMENT	CHARGE
3095-572-23-0000	14336	SFR	1.00	28.14	28.14
3095-572-24-0000	14336	SFR	1.00	28.14	28.14
3095-572-25-0000	14336	SFR	1.00	28.14	28.14
3095-572-26-0000	14336	SFR	1.00	28.14	28.14
3095-572-27-0000	14336	SFR	1.00	28.14	28.14
3095-572-28-0000	14336	SFR	1.00	28.14	28.14
3095-572-29-0000	14336	SFR	1.00	28.14	28.14
3095-572-30-0000	14336	SFR	1.00	28.14	28.14
3095-572-31-0000	14336	SFR	1.00	28.14	28.14
3095-572-32-0000	14336	SFR	1.00	28.14	28.14
3095-572-33-0000	14336	SFR	1.00	28.14	28.14
3095-572-34-0000	14336	SFR	1.00	28.14	28.14
3095-572-35-0000	14336	SFR	1.00	28.14	28.14
3095-572-36-0000	14336	SFR	1.00	28.14	28.14
3095-572-37-0000	14336	SFR	1.00	28.14	28.14
3095-572-38-0000	14336	SFR	1.00	28.14	28.14
3095-572-39-0000	14336	SFR	1.00	28.14	28.14
3095-572-40-0000	14336	SFR	1.00	28.14	28.14
3095-572-41-0000	14336	SFR	1.00	28.14	28.14
3095-572-42-0000	14336	SFR	1.00	28.14	28.14
3095-572-43-0000	14336	SFR	1.00	28.14	28.14
3095-572-44-0000	14336	SFR	1.00	28.14	28.14
3095-572-45-0000	14336	SFR	1.00	28.14	28.14
3095-572-46-0000	14336	SFR	1.00	28.14	28.14
3095-572-47-0000	14336	SFR	1.00	28.14	28.14
3095-572-48-0000	14336	SFR	1.00	28.14	28.14
3095-572-49-0000	14336	SFR	1.00	28.14	28.14
3095-572-50-0000	14336	SFR	1.00	28.14	28.14
3096-461-01-0000	14104-1	SFR	1.00	28.14	28.14
3096-461-02-0000	14104-1	SFR	1.00	28.14	28.14
3096-461-03-0000	14104-1	SFR	1.00	28.14	28.14
3096-461-04-0000	14104-1	SFR	1.00	28.14	28.14
3096-461-05-0000	14104-1	SFR	1.00	28.14	28.14
3096-461-06-0000	14104-1	SFR	1.00	28.14	28.14
3096-461-07-0000	14104-1	SFR	1.00	28.14	28.14
3096-461-08-0000	14104-1	SFR	1.00	28.14	28.14
3096-461-09-0000	14104-1	SFR	1.00	28.14	28.14
3096-461-10-0000	14104-1	SFR	1.00	28.14	28.14
3096-461-11-0000	14104-1	SFR	1.00	28.14	28.14
3096-461-12-0000	14104-1	SFR	1.00	28.14	28.14
3096-461-13-0000	14104-1	SFR	1.00	28.14	28.14
3096-461-14-0000	14104-1	SFR	1.00	28.14	28.14
3096-461-15-0000	14104-1	SFR	1.00	28.14	28.14
3096-461-16-0000	14104-1	SFR	1.00	28.14	28.14
3096-461-17-0000	14104-1	SFR	1.00	28.14	28.14
3096-461-18-0000	14104-1	SFR	1.00	28.14	28.14
3096-461-19-0000	14104-1	SFR	1.00	28.14	28.14
3096-461-20-0000	14104-1	SFR	1.00	28.14	28.14
3096-461-21-0000	14104-1	SFR	1.00	28.14	28.14
3096-461-22-0000	14104-1	SFR	1.00	28.14	28.14
3096-461-23-0000	14104-1	SFR	1.00	28.14	28.14
3096-461-24-0000	14104-1	SFR	1.00	28.14	28.14
3096-461-25-0000	14104-1	SFR	1.00	28.14	28.14
3096-461-26-0000	14104-1	SFR	1.00	28.14	28.14
3096-461-27-0000	14104-1	SFR	1.00	28.14	28.14

City of Victorville
Landscape Maintenance Assessment District No. 1 (City-Wide)
Fiscal Year 2024/2025
Preliminary Assessment Roll
(Sorted By APN)

APN	TRACT	LAND USE	EBU	MAXIMUM ASSESSMENT	CHARGE
3096-461-28-0000	14104-1	SFR	1.00	28.14	28.14
3096-461-29-0000	14104-1	SFR	1.00	28.14	28.14
3096-461-30-0000	14104-1	SFR	1.00	28.14	28.14
3096-461-31-0000	14104-1	SFR	1.00	28.14	28.14
3096-461-32-0000	14104-1	SFR	1.00	28.14	28.14
3096-461-33-0000	14104-2	SFR	1.00	28.14	28.14
3096-461-34-0000	14104-2	SFR	1.00	28.14	28.14
3096-461-35-0000	14104-2	SFR	1.00	28.14	28.14
3096-461-36-0000	14104-2	SFR	1.00	28.14	28.14
3096-461-37-0000	14104-2	SFR	1.00	28.14	28.14
3096-461-38-0000	14104-2	SFR	1.00	28.14	28.14
3096-461-39-0000	14104-2	SFR	1.00	28.14	28.14
3096-461-40-0000	14104-2	SFR	1.00	28.14	28.14
3096-461-41-0000	14104-2	SFR	1.00	28.14	28.14
3096-461-42-0000	14104-2	SFR	1.00	28.14	28.14
3096-461-43-0000	14104-2	SFR	1.00	28.14	28.14
3096-461-44-0000	14104-2	SFR	1.00	28.14	28.14
3096-461-45-0000	14104-2	SFR	1.00	28.14	28.14
3096-471-01-0000	14104-1	SFR	1.00	28.14	28.14
3096-471-02-0000	14104-1	SFR	1.00	28.14	28.14
3096-471-03-0000	14104-1	SFR	1.00	28.14	28.14
3096-471-04-0000	14104-2	SFR	1.00	28.14	28.14
3096-471-05-0000	14104-2	SFR	1.00	28.14	28.14
3096-471-06-0000	14104-2	SFR	1.00	28.14	28.14
3096-471-07-0000	14104-2	SFR	1.00	28.14	28.14
3096-471-08-0000	14104-2	SFR	1.00	28.14	28.14
3096-471-09-0000	14104-2	SFR	1.00	28.14	28.14
3096-471-10-0000	14104-2	SFR	1.00	28.14	28.14
3096-471-11-0000	14104-2	SFR	1.00	28.14	28.14
3096-471-12-0000	14104-2	SFR	1.00	28.14	28.14
3096-471-13-0000	14104-2	SFR	1.00	28.14	28.14
3096-471-14-0000	14104-2	SFR	1.00	28.14	28.14
3096-471-15-0000	14104-2	SFR	1.00	28.14	28.14
3096-471-16-0000	14104-2	SFR	1.00	28.14	28.14
3096-471-17-0000	14104-2	SFR	1.00	28.14	28.14
3096-471-18-0000	14104-2	SFR	1.00	28.14	28.14
3096-471-19-0000	14104-2	SFR	1.00	28.14	28.14
3096-471-20-0000	14104-3	SFR	1.00	28.14	28.14
3096-471-21-0000	14104-3	SFR	1.00	28.14	28.14
3096-471-22-0000	14104-3	SFR	1.00	28.14	28.14
3096-471-23-0000	14104-3	SFR	1.00	28.14	28.14
3096-471-24-0000	14104-3	SFR	1.00	28.14	28.14
3096-471-25-0000	14104-3	SFR	1.00	28.14	28.14
3096-471-26-0000	14104-3	SFR	1.00	28.14	28.14
3096-471-27-0000	14104-3	SFR	1.00	28.14	28.14
3096-471-28-0000	14104-3	SFR	1.00	28.14	28.14
3096-471-29-0000	14104-3	SFR	1.00	28.14	28.14
3096-471-30-0000	14104-3	SFR	1.00	28.14	28.14
3096-471-31-0000	14104-3	SFR	1.00	28.14	28.14
3096-471-32-0000	14104-3	SFR	1.00	28.14	28.14
3096-471-33-0000	14104-3	SFR	1.00	28.14	28.14
3096-471-34-0000	14104-3	SFR	1.00	28.14	28.14
3096-471-35-0000	14104-3	SFR	1.00	28.14	28.14
3096-471-36-0000	14104-3	SFR	1.00	28.14	28.14
3096-471-37-0000	14104-3	SFR	1.00	28.14	28.14

City of Victorville
Landscape Maintenance Assessment District No. 1 (City-Wide)
Fiscal Year 2024/2025
Preliminary Assessment Roll
(Sorted By APN)

APN	TRACT	LAND USE	EBU	MAXIMUM ASSESSMENT	CHARGE
3096-471-38-0000	14104-3	SFR	1.00	28.14	28.14
3096-471-39-0000	14104-3	SFR	1.00	28.14	28.14
3096-471-40-0000	14104-3	SFR	1.00	28.14	28.14
3096-471-41-0000	14104-3	SFR	1.00	28.14	28.14
3096-471-42-0000	14104-3	SFR	1.00	28.14	28.14
3096-471-43-0000	14104-3	SFR	1.00	28.14	28.14
3096-471-44-0000	14104-3	SFR	1.00	28.14	28.14
3096-471-45-0000	14104-3	SFR	1.00	28.14	28.14
3096-471-46-0000	14104-3	SFR	1.00	28.14	28.14
3096-471-47-0000	14104-3	SFR	1.00	28.14	28.14
3096-471-48-0000	14104-3	SFR	1.00	28.14	28.14
3096-491-02-0000	14104-4	SFR	1.00	28.14	28.14
3096-491-03-0000	14104-4	SFR	1.00	28.14	28.14
3096-491-04-0000	14104-4	SFR	1.00	28.14	28.14
3096-491-05-0000	14104-4	SFR	1.00	28.14	28.14
3096-491-06-0000	14104-4	SFR	1.00	28.14	28.14
3096-491-07-0000	14104-4	SFR	1.00	28.14	28.14
3096-491-08-0000	14104-4	SFR	1.00	28.14	28.14
3096-491-09-0000	14104-4	SFR	1.00	28.14	28.14
3096-491-10-0000	14104-4	SFR	1.00	28.14	28.14
3096-491-11-0000	14104-4	SFR	1.00	28.14	28.14
3096-491-12-0000	14104-4	SFR	1.00	28.14	28.14
3096-491-13-0000	14104-4	SFR	1.00	28.14	28.14
3096-491-14-0000	14104-4	SFR	1.00	28.14	28.14
3096-491-15-0000	14104-4	SFR	1.00	28.14	28.14
3096-491-16-0000	14104-4	SFR	1.00	28.14	28.14
3096-491-17-0000	14104-4	SFR	1.00	28.14	28.14
3096-491-18-0000	14104-4	SFR	1.00	28.14	28.14
3096-491-19-0000	14104-4	SFR	1.00	28.14	28.14
3096-491-20-0000	14104-4	SFR	1.00	28.14	28.14
3096-491-21-0000	14104-4	SFR	1.00	28.14	28.14
3096-491-22-0000	14104-5	SFR	1.00	28.14	28.14
3096-491-23-0000	14104-5	SFR	1.00	28.14	28.14
3096-491-24-0000	14104-5	SFR	1.00	28.14	28.14
3096-491-25-0000	14104-5	SFR	1.00	28.14	28.14
3096-491-26-0000	14104-5	SFR	1.00	28.14	28.14
3096-491-27-0000	14104-5	SFR	1.00	28.14	28.14
3096-501-01-0000	14104-4	SFR	1.00	28.14	28.14
3096-501-02-0000	14104-4	SFR	1.00	28.14	28.14
3096-501-03-0000	14104-4	SFR	1.00	28.14	28.14
3096-501-04-0000	14104-4	SFR	1.00	28.14	28.14
3096-501-05-0000	14104-4	SFR	1.00	28.14	28.14
3096-501-06-0000	14104-4	SFR	1.00	28.14	28.14
3096-501-07-0000	14104-5	SFR	1.00	28.14	28.14
3096-501-08-0000	14104-5	SFR	1.00	28.14	28.14
3096-501-09-0000	14104-5	SFR	1.00	28.14	28.14
3096-501-10-0000	14104-5	SFR	1.00	28.14	28.14
3096-501-11-0000	14104-5	SFR	1.00	28.14	28.14
3096-501-12-0000	14104-5	SFR	1.00	28.14	28.14
3096-501-13-0000	14104-5	SFR	1.00	28.14	28.14
3096-501-14-0000	14104-5	SFR	1.00	28.14	28.14
3096-501-15-0000	14104-5	SFR	1.00	28.14	28.14
3096-501-16-0000	14104-5	SFR	1.00	28.14	28.14
3096-501-17-0000	14104-5	SFR	1.00	28.14	28.14
3096-501-18-0000	14104-5	SFR	1.00	28.14	28.14

City of Victorville
Landscape Maintenance Assessment District No. 1 (City-Wide)
Fiscal Year 2024/2025
Preliminary Assessment Roll
(Sorted By APN)

APN	TRACT	LAND USE	EBU	MAXIMUM ASSESSMENT	CHARGE
3096-501-19-0000	14104-5	SFR	1.00	28.14	28.14
3096-501-20-0000	14104-5	SFR	1.00	28.14	28.14
3096-501-21-0000	14104-5	SFR	1.00	28.14	28.14
3096-501-22-0000	14104-5	SFR	1.00	28.14	28.14
3096-501-23-0000	14104-5	SFR	1.00	28.14	28.14
3096-501-24-0000	14104-5	SFR	1.00	28.14	28.14
3096-501-25-0000	14104-6	SFR	1.00	28.14	28.14
3096-501-26-0000	14104-6	SFR	1.00	28.14	28.14
3096-501-27-0000	14104-6	SFR	1.00	28.14	28.14
3096-501-28-0000	14104-6	SFR	1.00	28.14	28.14
3096-501-29-0000	14104-6	SFR	1.00	28.14	28.14
3096-501-30-0000	14104-6	SFR	1.00	28.14	28.14
3096-501-31-0000	14104-6	SFR	1.00	28.14	28.14
3104-041-01-0000	14086-1	SFR	1.00	28.14	28.14
3104-041-02-0000	14086-1	SFR	1.00	28.14	28.14
3104-041-03-0000	14086-1	SFR	1.00	28.14	28.14
3104-041-04-0000	14086-1	SFR	1.00	28.14	28.14
3104-041-05-0000	14086-1	SFR	1.00	28.14	28.14
3104-041-06-0000	14086-1	SFR	1.00	28.14	28.14
3104-041-07-0000	14086-1	SFR	1.00	28.14	28.14
3104-041-08-0000	14086-1	SFR	1.00	28.14	28.14
3104-041-09-0000	14086-1	SFR	1.00	28.14	28.14
3104-041-10-0000	14086-1	SFR	1.00	28.14	28.14
3104-041-11-0000	14086-1	SFR	1.00	28.14	28.14
3104-041-12-0000	14086-1	SFR	1.00	28.14	28.14
3104-041-13-0000	14086-1	SFR	1.00	28.14	28.14
3104-041-14-0000	14086-1	SFR	1.00	28.14	28.14
3104-041-15-0000	14086-1	SFR	1.00	28.14	28.14
3104-041-16-0000		SFR	1.00	28.14	28.14
3104-041-17-0000	14086-1	SFR	1.00	28.14	28.14
3104-041-18-0000	14086-1	SFR	1.00	28.14	28.14
3104-041-19-0000	14086-1	SFR	1.00	28.14	28.14
3104-041-20-0000	14086-1	SFR	1.00	28.14	28.14
3104-041-21-0000	14086-1	SFR	1.00	28.14	28.14
3104-041-22-0000	14086-1	SFR	1.00	28.14	28.14
3104-041-23-0000	14086-1	SFR	1.00	28.14	28.14
3104-041-24-0000	14086-1	SFR	1.00	28.14	28.14
3104-041-25-0000	14086-1	SFR	1.00	28.14	28.14
3104-041-26-0000	14086-1	SFR	1.00	28.14	28.14
3104-041-27-0000	14086-1	SFR	1.00	28.14	28.14
3104-041-28-0000	14086-1	SFR	1.00	28.14	28.14
3104-041-29-0000	14086-1	SFR	1.00	28.14	28.14
3104-041-30-0000	14086-1	SFR	1.00	28.14	28.14
3104-041-31-0000	14086-1	SFR	1.00	28.14	28.14
3104-041-32-0000	14086-1	SFR	1.00	28.14	28.14
3104-041-33-0000	14086-1	SFR	1.00	28.14	28.14
3104-041-34-0000	14086-1	SFR	1.00	28.14	28.14
3104-041-35-0000	14086-1	SFR	1.00	28.14	28.14
3104-041-36-0000	14086-1	SFR	1.00	28.14	28.14
3104-041-37-0000	14086-1	SFR	1.00	28.14	28.14
3104-041-38-0000	14086-1	SFR	1.00	28.14	28.14
3104-041-39-0000	14086-1	SFR	1.00	28.14	28.14
3104-041-40-0000	14086-1	SFR	1.00	28.14	28.14
3104-041-41-0000	14086-1	SFR	1.00	28.14	28.14
3104-041-42-0000	14086-1	SFR	1.00	28.14	28.14

City of Victorville
Landscape Maintenance Assessment District No. 1 (City-Wide)
Fiscal Year 2024/2025
Preliminary Assessment Roll
(Sorted By APN)

APN	TRACT	LAND USE	EBU	MAXIMUM ASSESSMENT	CHARGE
3104-041-43-0000	14086-1	SFR	1.00	28.14	28.14
3104-041-44-0000	14086-1	SFR	1.00	28.14	28.14
3104-041-45-0000	14086-1	SFR	1.00	28.14	28.14
3104-041-46-0000	14086-1	SFR	1.00	28.14	28.14
3104-041-47-0000	14086-1	SFR	1.00	28.14	28.14
3104-041-48-0000	14086-1	SFR	1.00	28.14	28.14
3104-041-49-0000	14086-1	SFR	1.00	28.14	28.14
3104-041-50-0000	14086-1	SFR	1.00	28.14	28.14
3104-041-51-0000	14086-1	SFR	1.00	28.14	28.14
3104-041-52-0000	14086-1	SFR	1.00	28.14	28.14
3104-061-03-0000	14085-1	SFR	1.00	28.14	28.14
3104-061-04-0000	14085-1	SFR	1.00	28.14	28.14
3104-061-05-0000	14085-1	SFR	1.00	28.14	28.14
3104-061-06-0000	14085-1	SFR	1.00	28.14	28.14
3104-061-07-0000	14085-1	SFR	1.00	28.14	28.14
3104-061-08-0000	14085-1	SFR	1.00	28.14	28.14
3104-061-09-0000	14085-1	SFR	1.00	28.14	28.14
3104-061-10-0000	14085-1	SFR	1.00	28.14	28.14
3104-061-11-0000	14085-1	SFR	1.00	28.14	28.14
3104-061-12-0000	14085-1	SFR	1.00	28.14	28.14
3104-061-13-0000	14085-1	SFR	1.00	28.14	28.14
3104-061-14-0000	14085-1	SFR	1.00	28.14	28.14
3104-061-15-0000	14085-1	SFR	1.00	28.14	28.14
3104-061-16-0000	14085-1	SFR	1.00	28.14	28.14
3104-061-17-0000	14085-1	SFR	1.00	28.14	28.14
3104-061-18-0000	14085-1	SFR	1.00	28.14	28.14
3104-061-19-0000	14085-1	SFR	1.00	28.14	28.14
3104-061-20-0000	14085-1	SFR	1.00	28.14	28.14
3104-061-21-0000	14085-1	SFR	1.00	28.14	28.14
3104-061-22-0000	14085-1	SFR	1.00	28.14	28.14
3104-061-23-0000	14085-1	SFR	1.00	28.14	28.14
3104-061-24-0000	14085-1	SFR	1.00	28.14	28.14
3104-061-25-0000	14085-1	SFR	1.00	28.14	28.14
3104-061-26-0000	14085-1	SFR	1.00	28.14	28.14
3104-061-27-0000	14085-1	SFR	1.00	28.14	28.14
3104-061-28-0000	14085-1	SFR	1.00	28.14	28.14
3104-061-29-0000	14085-1	SFR	1.00	28.14	28.14
3104-061-30-0000	14085-1	SFR	1.00	28.14	28.14
3104-061-31-0000	14085-1	SFR	1.00	28.14	28.14
3105-441-01-0000	16328-1	SFR	1.00	28.14	28.14
3105-441-02-0000	16328-1	SFR	1.00	28.14	28.14
3105-441-03-0000	16328-1	SFR	1.00	28.14	28.14
3105-441-04-0000	16328-1	SFR	1.00	28.14	28.14
3105-441-05-0000	16328-1	SFR	1.00	28.14	28.14
3105-441-06-0000	16328-1	SFR	1.00	28.14	28.14
3105-441-07-0000	16328-1	SFR	1.00	28.14	28.14
3105-441-08-0000	16328-1	SFR	1.00	28.14	28.14
3105-441-09-0000	16328-1	SFR	1.00	28.14	28.14
3105-441-10-0000	16328-1	SFR	1.00	28.14	28.14
3105-441-11-0000	16328-1	SFR	1.00	28.14	28.14
3105-441-12-0000	16328-1	SFR	1.00	28.14	28.14
3105-441-13-0000	16328-1	SFR	1.00	28.14	28.14
3105-441-14-0000	16328-1	SFR	1.00	28.14	28.14
3105-441-15-0000	16328-1	SFR	1.00	28.14	28.14
3105-441-16-0000	16328-1	SFR	1.00	28.14	28.14

City of Victorville
Landscape Maintenance Assessment District No. 1 (City-Wide)
Fiscal Year 2024/2025
Preliminary Assessment Roll
(Sorted By APN)

APN	TRACT	LAND USE	EBU	MAXIMUM ASSESSMENT	CHARGE
3105-441-17-0000	16328-1	SFR	1.00	28.14	28.14
3105-441-18-0000	16328-1	SFR	1.00	28.14	28.14
3105-441-19-0000	16328-1	SFR	1.00	28.14	28.14
3105-441-20-0000	16328-1	SFR	1.00	28.14	28.14
3105-441-21-0000	16328-1	SFR	1.00	28.14	28.14
3105-441-22-0000	16328-1	SFR	1.00	28.14	28.14
3105-441-23-0000	16328-1	SFR	1.00	28.14	28.14
3105-441-24-0000	16328-1	SFR	1.00	28.14	28.14
3105-442-01-0000	16328-2	SFR	1.00	28.14	28.14
3105-442-02-0000	16328-2	SFR	1.00	28.14	28.14
3105-442-03-0000	16328-2	SFR	1.00	28.14	28.14
3105-442-04-0000	16328-2	SFR	1.00	28.14	28.14
3105-442-05-0000	16328-2	SFR	1.00	28.14	28.14
3105-442-06-0000	16328-2	SFR	1.00	28.14	28.14
3105-442-07-0000	16328-2	SFR	1.00	28.14	28.14
3105-442-08-0000	16328-2	SFR	1.00	28.14	28.14
3105-442-09-0000	16328-2	SFR	1.00	28.14	28.14
3105-442-10-0000	16328-2	SFR	1.00	28.14	28.14
3105-442-11-0000	16328-2	SFR	1.00	28.14	28.14
3105-442-12-0000	16328-2	SFR	1.00	28.14	28.14
3105-442-13-0000	16328-2	SFR	1.00	28.14	28.14
3105-442-14-0000	16328-2	SFR	1.00	28.14	28.14
3105-442-15-0000	16328-2	SFR	1.00	28.14	28.14
3105-442-16-0000	16328-2	SFR	1.00	28.14	28.14
3105-442-17-0000	16328-2	SFR	1.00	28.14	28.14
3105-442-18-0000	16328-2	SFR	1.00	28.14	28.14
3105-442-19-0000	16328-2	SFR	1.00	28.14	28.14
3105-442-20-0000	16328-2	SFR	1.00	28.14	28.14
3105-442-21-0000	16328-2	SFR	1.00	28.14	28.14
3105-442-22-0000	16328-2	SFR	1.00	28.14	28.14
3105-442-23-0000	16328-2	SFR	1.00	28.14	28.14
3105-442-24-0000	16328-2	SFR	1.00	28.14	28.14
3105-442-25-0000	16328-2	SFR	1.00	28.14	28.14
3105-442-26-0000	16328-2	SFR	1.00	28.14	28.14
3105-442-27-0000	16328-2	SFR	1.00	28.14	28.14
3105-442-28-0000	16328-2	SFR	1.00	28.14	28.14
3105-442-29-0000	16328-2	SFR	1.00	28.14	28.14
3105-442-30-0000	16328-2	SFR	1.00	28.14	28.14
3105-442-31-0000	16328-2	SFR	1.00	28.14	28.14
3105-442-32-0000	16328-2	SFR	1.00	28.14	28.14
3105-442-33-0000	16328-2	SFR	1.00	28.14	28.14
3105-442-34-0000	16328-2	SFR	1.00	28.14	28.14
3105-442-35-0000	16328-2	SFR	1.00	28.14	28.14
3105-442-36-0000	16328-2	SFR	1.00	28.14	28.14
3105-442-37-0000	16328-2	SFR	1.00	28.14	28.14
3105-442-38-0000	16328-2	SFR	1.00	28.14	28.14
3105-442-39-0000	16328-2	SFR	1.00	28.14	28.14
3105-442-40-0000	16328-2	SFR	1.00	28.14	28.14
3105-442-41-0000	16328-2	SFR	1.00	28.14	28.14
3105-442-42-0000	16328-2	SFR	1.00	28.14	28.14
3105-442-43-0000	16328-2	SFR	1.00	28.14	28.14
3105-442-44-0000	16328-2	SFR	1.00	28.14	28.14
3105-442-45-0000	16328-2	SFR	1.00	28.14	28.14
3105-442-46-0000	16328-2	SFR	1.00	28.14	28.14
3105-442-47-0000	16328-2	SFR	1.00	28.14	28.14

City of Victorville
Landscape Maintenance Assessment District No. 1 (City-Wide)
Fiscal Year 2024/2025
Preliminary Assessment Roll
(Sorted By APN)

APN	TRACT	LAND USE	EBU	MAXIMUM ASSESSMENT	CHARGE
3106-041-33-0000	13815-1	SFR	1.00	28.14	28.14
3106-041-34-0000	13815-1	SFR	1.00	28.14	28.14
3106-041-35-0000	13815-1	SFR	1.00	28.14	28.14
3106-041-36-0000	13815-1	SFR	1.00	28.14	28.14
3106-041-37-0000	13815-1	SFR	1.00	28.14	28.14
3106-041-38-0000	13815-1	SFR	1.00	28.14	28.14
3106-041-39-0000	13815-1	SFR	1.00	28.14	28.14
3106-041-40-0000	13815-1	SFR	1.00	28.14	28.14
3106-041-41-0000	13815-1	SFR	1.00	28.14	28.14
3106-041-42-0000	13815-1	SFR	1.00	28.14	28.14
3106-041-43-0000	13815-1	SFR	1.00	28.14	28.14
3106-041-44-0000	13815-1	SFR	1.00	28.14	28.14
3106-041-45-0000	13815-1	SFR	1.00	28.14	28.14
3106-041-46-0000	13815-1	SFR	1.00	28.14	28.14
3106-041-47-0000	13815-1	SFR	1.00	28.14	28.14
3106-041-48-0000	13815-1	SFR	1.00	28.14	28.14
3106-041-49-0000	13815-1	SFR	1.00	28.14	28.14
3106-041-50-0000	13815-1	SFR	1.00	28.14	28.14
3106-041-51-0000	13815-1	SFR	1.00	28.14	28.14
3106-041-52-0000	13815-1	SFR	1.00	28.14	28.14
3106-041-53-0000	13815-1	SFR	1.00	28.14	28.14
3106-041-54-0000	13815-1	SFR	1.00	28.14	28.14
3106-041-55-0000	13815-1	VAC	1.00	1.00	1.00
3106-041-56-0000	13815-1	VAC	1.00	1.00	1.00
3106-041-57-0000	13815-1	SFR	1.00	28.14	28.14
3106-041-58-0000	13815-1	SFR	1.00	28.14	28.14
3106-041-59-0000	13815-1	SFR	1.00	28.14	28.14
3106-041-60-0000	13815-1	SFR	1.00	28.14	28.14
3106-041-61-0000	13815-1	SFR	1.00	28.14	28.14
3106-041-62-0000	13815-1	SFR	1.00	28.14	28.14
3106-041-63-0000	13815-1	SFR	1.00	28.14	28.14
3106-041-64-0000	13815-1	SFR	1.00	28.14	28.14
3106-051-01-0000	13815-2	SFR	1.00	28.14	28.14
3106-051-02-0000	13815-2	SFR	1.00	28.14	28.14
3106-051-03-0000	13815-2	SFR	1.00	28.14	28.14
3106-051-04-0000	13815-2	SFR	1.00	28.14	28.14
3106-051-05-0000	13815-2	SFR	1.00	28.14	28.14
3106-051-06-0000	13815-2	SFR	1.00	28.14	28.14
3106-051-07-0000	13815-2	SFR	1.00	28.14	28.14
3106-051-08-0000	13815-2	SFR	1.00	28.14	28.14
3106-051-09-0000	13815-2	SFR	1.00	28.14	28.14
3106-051-10-0000	13815-2	SFR	1.00	28.14	28.14
3106-051-11-0000	13815-2	SFR	1.00	28.14	28.14
3106-051-12-0000	13815-2	SFR	1.00	28.14	28.14
3106-051-13-0000	13815-2	SFR	1.00	28.14	28.14
3106-051-14-0000	13815-2	SFR	1.00	28.14	28.14
3106-051-15-0000	13815-2	SFR	1.00	28.14	28.14
3106-051-16-0000	13815-2	SFR	1.00	28.14	28.14
3106-051-17-0000	13815-2	SFR	1.00	28.14	28.14
3106-051-18-0000	13815-2	SFR	1.00	28.14	28.14
3106-051-19-0000	13815-2	SFR	1.00	28.14	28.14
3106-051-20-0000	13815-2	SFR	1.00	28.14	28.14
3106-051-21-0000	13815-2	SFR	1.00	28.14	28.14
3106-051-22-0000	13815-2	SFR	1.00	28.14	28.14
3106-051-23-0000	13815-2	SFR	1.00	28.14	28.14

City of Victorville
Landscape Maintenance Assessment District No. 1 (City-Wide)
Fiscal Year 2024/2025
Preliminary Assessment Roll
(Sorted By APN)

APN	TRACT	LAND USE	EBU	MAXIMUM ASSESSMENT	CHARGE
3106-051-24-0000	13815-2	SFR	1.00	28.14	28.14
3106-051-25-0000	13815-2	SFR	1.00	28.14	28.14
3106-051-26-0000	13815-2	SFR	1.00	28.14	28.14
3106-051-27-0000	13815-2	SFR	1.00	28.14	28.14
3106-051-28-0000	13815-2	SFR	1.00	28.14	28.14
3106-051-29-0000	13815-2	SFR	1.00	28.14	28.14
3106-051-30-0000	13815-2	SFR	1.00	28.14	28.14
3106-051-31-0000	13815-2	SFR	1.00	28.14	28.14
3106-051-32-0000	13815-2	SFR	1.00	28.14	28.14
3106-051-33-0000	13815-2	SFR	1.00	28.14	28.14
3106-051-34-0000	13815-2	SFR	1.00	28.14	28.14
3106-051-35-0000	13815-2	SFR	1.00	28.14	28.14
3106-051-36-0000	13815-2	SFR	1.00	28.14	28.14
3106-051-37-0000	13815-2	SFR	1.00	28.14	28.14
3106-051-38-0000	13815-2	SFR	1.00	28.14	28.14
3106-051-39-0000	13815-2	SFR	1.00	28.14	28.14
3106-051-40-0000	13815-2	SFR	1.00	28.14	28.14
3106-051-41-0000	13815-2	SFR	1.00	28.14	28.14
3106-051-42-0000	13815-2	SFR	1.00	28.14	28.14
3106-051-43-0000	13815-2	SFR	1.00	28.14	28.14
3106-051-44-0000	13815-2	SFR	1.00	28.14	28.14
3106-051-45-0000	13815-2	SFR	1.00	28.14	28.14
3106-051-46-0000	13815-2	SFR	1.00	28.14	28.14
3106-051-47-0000	13815-2	SFR	1.00	28.14	28.14
3106-051-48-0000	13815-2	SFR	1.00	28.14	28.14
3106-051-49-0000	13815-2	SFR	1.00	28.14	28.14
3106-051-50-0000	13815-2	SFR	1.00	28.14	28.14
3106-051-51-0000	13815-2	SFR	1.00	28.14	28.14
3106-051-52-0000	13815-2	SFR	1.00	28.14	28.14
3106-051-53-0000	13815-2	SFR	1.00	28.14	28.14
3106-051-54-0000	13815-2	SFR	1.00	28.14	28.14
3106-051-55-0000	13815-2	SFR	1.00	28.14	28.14
3106-051-56-0000	13815-2	SFR	1.00	28.14	28.14
3106-051-57-0000	13815-2	SFR	1.00	28.14	28.14
3106-051-58-0000	13815-2	SFR	1.00	28.14	28.14
3106-051-59-0000	13815-2	SFR	1.00	28.14	28.14
3106-051-60-0000	13815-2	SFR	1.00	28.14	28.14
3106-061-01-0000	12712-1	SFR	1.00	28.14	28.14
3106-061-02-0000	12712-1	SFR	1.00	28.14	28.14
3106-061-03-0000	12712-1	SFR	1.00	28.14	28.14
3106-061-04-0000	12712-1	SFR	1.00	28.14	28.14
3106-061-05-0000	12712-1	SFR	1.00	28.14	28.14
3106-061-06-0000	12712-1	SFR	1.00	28.14	28.14
3106-061-07-0000	12712-1	SFR	1.00	28.14	28.14
3106-061-08-0000	12712-1	SFR	1.00	28.14	28.14
3106-061-09-0000	12712-1	SFR	1.00	28.14	28.14
3106-061-10-0000	12712-1	SFR	1.00	28.14	28.14
3106-061-11-0000	12712-1	SFR	1.00	28.14	28.14
3106-061-12-0000	12712-1	SFR	1.00	28.14	28.14
3106-061-13-0000	12712-1	SFR	1.00	28.14	28.14
3106-061-14-0000	12712-1	SFR	1.00	28.14	28.14
3106-061-15-0000	12712-1	SFR	1.00	28.14	28.14
3106-061-16-0000	12712-1	SFR	1.00	28.14	28.14
3106-061-17-0000	12712-1	SFR	1.00	28.14	28.14
3106-061-18-0000	12712-1	SFR	1.00	28.14	28.14

City of Victorville
Landscape Maintenance Assessment District No. 1 (City-Wide)
Fiscal Year 2024/2025
Preliminary Assessment Roll
(Sorted By APN)

APN	TRACT	LAND USE	EBU	MAXIMUM ASSESSMENT	CHARGE
3106-061-19-0000	12712-1	SFR	1.00	28.14	28.14
3106-061-20-0000	12712-1	SFR	1.00	28.14	28.14
3106-061-21-0000	12712-1	SFR	1.00	28.14	28.14
3106-061-22-0000	12712-1	SFR	1.00	28.14	28.14
3106-061-23-0000	12712-1	SFR	1.00	28.14	28.14
3106-061-24-0000	12712-1	SFR	1.00	28.14	28.14
3106-061-25-0000	12712-1	SFR	1.00	28.14	28.14
3106-061-26-0000	12712-1	SFR	1.00	28.14	28.14
3106-061-27-0000	12712-1	SFR	1.00	28.14	28.14
3106-061-28-0000	12712-1	SFR	1.00	28.14	28.14
3106-061-29-0000	12712-1	SFR	1.00	28.14	28.14
3106-061-30-0000	12712-1	SFR	1.00	28.14	28.14
3106-061-31-0000	12712-1	SFR	1.00	28.14	28.14
3106-061-32-0000	12712-1	SFR	1.00	28.14	28.14
3106-061-33-0000	12712-1	SFR	1.00	28.14	28.14
3106-061-34-0000	12712-1	SFR	1.00	28.14	28.14
3106-061-35-0000	12712-1	SFR	1.00	28.14	28.14
3106-061-36-0000	12712-1	SFR	1.00	28.14	28.14
3106-061-37-0000	12712-1	SFR	1.00	28.14	28.14
3106-061-38-0000	12712-1	SFR	1.00	28.14	28.14
3106-061-39-0000	12712-1	SFR	1.00	28.14	28.14
3106-061-40-0000	12712-1	SFR	1.00	28.14	28.14
3106-061-41-0000	12712-1	SFR	1.00	28.14	28.14
3106-061-42-0000	12712-1	SFR	1.00	28.14	28.14
3106-061-43-0000	12712-1	SFR	1.00	28.14	28.14
3106-061-44-0000	12712-1	SFR	1.00	28.14	28.14
3106-061-45-0000	12712-1	SFR	1.00	28.14	28.14
3106-061-46-0000	12712-1	SFR	1.00	28.14	28.14
3106-061-47-0000	12712-1	SFR	1.00	28.14	28.14
3106-061-48-0000	12712-1	SFR	1.00	28.14	28.14
3106-061-49-0000	12712-1	SFR	1.00	28.14	28.14
3106-061-50-0000	12712-1	SFR	1.00	28.14	28.14
3106-061-51-0000	12712-1	SFR	1.00	28.14	28.14
3106-061-52-0000	12712-1	SFR	1.00	28.14	28.14
3106-061-53-0000	12712-1	SFR	1.00	28.14	28.14
3106-061-54-0000	12712-1	SFR	1.00	28.14	28.14
3106-071-01-0000	10965-1	SFR	1.00	28.14	28.14
3106-071-02-0000	10965-1	SFR	1.00	28.14	28.14
3106-071-03-0000	10965-1	SFR	1.00	28.14	28.14
3106-071-04-0000	10965-1	SFR	1.00	28.14	28.14
3106-071-05-0000	10965-1	SFR	1.00	28.14	28.14
3106-071-06-0000	10965-1	SFR	1.00	28.14	28.14
3106-071-07-0000	10965-1	SFR	1.00	28.14	28.14
3106-071-08-0000	10965-1	SFR	1.00	28.14	28.14
3106-071-09-0000	10965-1	SFR	1.00	28.14	28.14
3106-071-10-0000	10965-1	SFR	1.00	28.14	28.14
3106-071-11-0000	10965-1	SFR	1.00	28.14	28.14
3106-071-12-0000	10965-1	SFR	1.00	28.14	28.14
3106-071-13-0000	10965-1	SFR	1.00	28.14	28.14
3106-071-14-0000	10965-1	SFR	1.00	28.14	28.14
3106-071-15-0000	10965-1	SFR	1.00	28.14	28.14
3106-071-16-0000	10965-1	SFR	1.00	28.14	28.14
3106-071-17-0000	10965-1	SFR	1.00	28.14	28.14
3106-071-18-0000	10965-1	SFR	1.00	28.14	28.14
3106-071-19-0000	10965-1	SFR	1.00	28.14	28.14

City of Victorville
Landscape Maintenance Assessment District No. 1 (City-Wide)
Fiscal Year 2024/2025
Preliminary Assessment Roll
(Sorted By APN)

APN	TRACT	LAND USE	EBU	MAXIMUM ASSESSMENT	CHARGE
3106-071-20-0000	10965-1	SFR	1.00	28.14	28.14
3106-071-21-0000	10965-1	SFR	1.00	28.14	28.14
3106-071-22-0000	10965-1	SFR	1.00	28.14	28.14
3106-071-23-0000	10965-1	SFR	1.00	28.14	28.14
3106-071-24-0000	10965-1	SFR	1.00	28.14	28.14
3106-071-25-0000	10965-1	SFR	1.00	28.14	28.14
3106-071-26-0000	10965-1	SFR	1.00	28.14	28.14
3106-071-27-0000	10965-1	SFR	1.00	28.14	28.14
3106-071-28-0000	10965-1	SFR	1.00	28.14	28.14
3106-071-29-0000	10965-1	SFR	1.00	28.14	28.14
3106-071-30-0000	10965-1	SFR	1.00	28.14	28.14
3106-071-31-0000	10965-1	SFR	1.00	28.14	28.14
3106-071-32-0000	10965-1	SFR	1.00	28.14	28.14
3106-071-33-0000	10965-1	SFR	1.00	28.14	28.14
3106-071-34-0000	10965-1	SFR	1.00	28.14	28.14
3106-071-35-0000	10965-1	SFR	1.00	28.14	28.14
3106-071-36-0000	10965-1	SFR	1.00	28.14	28.14
3106-071-37-0000	10965-1	SFR	1.00	28.14	28.14
3106-071-38-0000	10965-1	SFR	1.00	28.14	28.14
3106-071-39-0000	10965-1	SFR	1.00	28.14	28.14
3106-071-40-0000	10965-1	SFR	1.00	28.14	28.14
3106-071-41-0000	10965-1	SFR	1.00	28.14	28.14
3106-071-42-0000	10965-1	SFR	1.00	28.14	28.14
3106-071-43-0000	10965-1	SFR	1.00	28.14	28.14
3106-071-44-0000	10965-1	SFR	1.00	28.14	28.14
3106-071-45-0000	10965-1	SFR	1.00	28.14	28.14
3106-071-46-0000	10965-1	SFR	1.00	28.14	28.14
3106-071-47-0000	10965-1	SFR	1.00	28.14	28.14
3106-071-48-0000	10965-1	SFR	1.00	28.14	28.14
3106-071-49-0000	10965-1	SFR	1.00	28.14	28.14
3106-071-50-0000	10965-1	SFR	1.00	28.14	28.14
3106-071-51-0000	10965-1	SFR	1.00	28.14	28.14
3106-071-52-0000	10965-1	SFR	1.00	28.14	28.14
3106-071-53-0000	10965-1	SFR	1.00	28.14	28.14
3106-071-54-0000	10965-1	SFR	1.00	28.14	28.14
3106-081-01-0000	10965-1	SFR	1.00	28.14	28.14
3106-081-02-0000	10965-1	SFR	1.00	28.14	28.14
3106-081-03-0000	10965-1	SFR	1.00	28.14	28.14
3106-081-04-0000	12712-2	SFR	1.00	28.14	28.14
3106-081-05-0000	12712-2	SFR	1.00	28.14	28.14
3106-081-06-0000	12712-2	SFR	1.00	28.14	28.14
3106-081-07-0000	12712-2	SFR	1.00	28.14	28.14
3106-081-08-0000	12712-2	SFR	1.00	28.14	28.14
3106-081-09-0000	12712-2	SFR	1.00	28.14	28.14
3106-081-10-0000	12712-2	SFR	1.00	28.14	28.14
3106-081-11-0000	12712-2	SFR	1.00	28.14	28.14
3106-081-12-0000	12712-2	SFR	1.00	28.14	28.14
3106-081-13-0000	12712-2	SFR	1.00	28.14	28.14
3106-081-14-0000	12712-2	SFR	1.00	28.14	28.14
3106-081-18-0000	12712-2	SFR	1.00	28.14	28.14
3106-081-19-0000		SFR	1.00	28.14	28.14
3106-081-20-0000		SFR	1.00	28.14	28.14
3106-081-21-0000		SFR	1.00	28.14	28.14
3106-081-22-0000		SFR	1.00	28.14	28.14
3106-081-23-0000		SFR	1.00	28.14	28.14

City of Victorville
Landscape Maintenance Assessment District No. 1 (City-Wide)
Fiscal Year 2024/2025
Preliminary Assessment Roll
(Sorted By APN)

APN	TRACT	LAND USE	EBU	MAXIMUM ASSESSMENT	CHARGE
3106-081-24-0000		SFR	1.00	28.14	28.14
3106-081-25-0000		SFR	1.00	28.14	28.14
3106-081-26-0000		SFR	1.00	28.14	28.14
3106-081-27-0000	12712-2	SFR	1.00	28.14	28.14
3106-081-28-0000	12712-2	SFR	1.00	28.14	28.14
3106-081-29-0000	12712-2	SFR	1.00	28.14	28.14
3106-081-30-0000	12712-2	SFR	1.00	28.14	28.14
3106-081-31-0000	12712-2	SFR	1.00	28.14	28.14
3106-081-32-0000	12712-2	SFR	1.00	28.14	28.14
3106-081-33-0000	12712-2	SFR	1.00	28.14	28.14
3106-081-34-0000	12712-2	SFR	1.00	28.14	28.14
3106-081-35-0000	12712-2	SFR	1.00	28.14	28.14
3106-081-36-0000	12712-2	SFR	1.00	28.14	28.14
3106-081-37-0000	12712-2	SFR	1.00	28.14	28.14
3106-081-38-0000	12712-2	SFR	1.00	28.14	28.14
3106-081-39-0000	12712-2	SFR	1.00	28.14	28.14
3106-081-40-0000	12712-2	SFR	1.00	28.14	28.14
3106-081-41-0000	12712-2	SFR	1.00	28.14	28.14
3106-081-42-0000	12712-2	SFR	1.00	28.14	28.14
3106-081-43-0000		SFR	1.00	28.14	28.14
3106-081-44-0000		SFR	1.00	28.14	28.14
3106-081-45-0000		SFR	1.00	28.14	28.14
3106-081-46-0000	12712-3	SFR	1.00	28.14	28.14
3106-081-47-0000	12712-3	SFR	1.00	28.14	28.14
3106-081-48-0000	12712-3	SFR	1.00	28.14	28.14
3106-081-49-0000	12712-3	SFR	1.00	28.14	28.14
3106-081-50-0000	12712-3	SFR	1.00	28.14	28.14
3106-081-51-0000	12712-3	SFR	1.00	28.14	28.14
3106-081-52-0000	12712-3	SFR	1.00	28.14	28.14
3106-081-53-0000	12712-3	SFR	1.00	28.14	28.14
3106-081-54-0000	12712-3	SFR	1.00	28.14	28.14
3106-081-55-0000	12712-3	SFR	1.00	28.14	28.14
3106-081-56-0000	12712-3	SFR	1.00	28.14	28.14
3106-081-57-0000	12712-3	SFR	1.00	28.14	28.14
3106-081-58-0000		SFR	1.00	28.14	28.14
3106-081-59-0000		SFR	1.00	28.14	28.14
3106-081-60-0000	12712-2	SFR	1.00	28.14	28.14
3106-081-61-0000	12712-2	SFR	1.00	28.14	28.14
3106-081-62-0000	12712-2	SFR	1.00	28.14	28.14
3106-081-63-0000	12712-3	SFR	1.00	28.14	28.14
3106-081-64-0000	12712-3	SFR	1.00	28.14	28.14
3106-081-65-0000	12712-3	SFR	1.00	28.14	28.14
3106-091-01-0000	12712-2	SFR	1.00	28.14	28.14
3106-091-02-0000	12712-2	SFR	1.00	28.14	28.14
3106-091-03-0000	12712-2	SFR	1.00	28.14	28.14
3106-091-04-0000	12712-2	SFR	1.00	28.14	28.14
3106-091-05-0000	12712-2	SFR	1.00	28.14	28.14
3106-091-06-0000	12712-2	SFR	1.00	28.14	28.14
3106-091-07-0000	12712-2	SFR	1.00	28.14	28.14
3106-091-08-0000	12712-2	SFR	1.00	28.14	28.14
3106-091-09-0000	12712-2	SFR	1.00	28.14	28.14
3106-091-10-0000	12712-2	SFR	1.00	28.14	28.14
3106-091-11-0000	12712-2	SFR	1.00	28.14	28.14
3106-091-12-0000	12712-2	SFR	1.00	28.14	28.14
3106-091-13-0000	12712-2	SFR	1.00	28.14	28.14

City of Victorville
Landscape Maintenance Assessment District No. 1 (City-Wide)
Fiscal Year 2024/2025
Preliminary Assessment Roll
(Sorted By APN)

APN	TRACT	LAND USE	EBU	MAXIMUM ASSESSMENT	CHARGE
3106-091-14-0000	12712-2	SFR	1.00	28.14	28.14
3106-091-15-0000	12712-3	SFR	1.00	28.14	28.14
3106-091-16-0000	12712-3	SFR	1.00	28.14	28.14
3106-091-17-0000	12712-3	SFR	1.00	28.14	28.14
3106-091-18-0000	12712-3	SFR	1.00	28.14	28.14
3106-091-19-0000	12712-3	SFR	1.00	28.14	28.14
3106-091-20-0000	12712-3	SFR	1.00	28.14	28.14
3106-091-21-0000	12712-3	SFR	1.00	28.14	28.14
3106-091-22-0000	12712-3	SFR	1.00	28.14	28.14
3106-091-23-0000	12712-3	SFR	1.00	28.14	28.14
3106-091-24-0000	12712-3	SFR	1.00	28.14	28.14
3106-091-25-0000	12712-3	SFR	1.00	28.14	28.14
3106-091-26-0000	12712-3	SFR	1.00	28.14	28.14
3106-091-27-0000	12712-3	SFR	1.00	28.14	28.14
3106-091-28-0000	12712-3	SFR	1.00	28.14	28.14
3106-091-29-0000	12712-3	SFR	1.00	28.14	28.14
3106-091-30-0000	12712-3	SFR	1.00	28.14	28.14
3106-091-31-0000	12712-3	SFR	1.00	28.14	28.14
3106-091-32-0000	12712-3	SFR	1.00	28.14	28.14
3106-091-33-0000	12712-3	SFR	1.00	28.14	28.14
3106-091-34-0000	12712-3	SFR	1.00	28.14	28.14
3106-091-35-0000	12712-3	SFR	1.00	28.14	28.14
3106-091-36-0000	12712-3	SFR	1.00	28.14	28.14
3106-091-37-0000	12712-3	SFR	1.00	28.14	28.14
3106-091-38-0000	12712-3	SFR	1.00	28.14	28.14
3106-091-39-0000	12712-3	SFR	1.00	28.14	28.14
3106-091-40-0000	12712-3	SFR	1.00	28.14	28.14
3106-091-41-0000	12712-3	SFR	1.00	28.14	28.14
3106-091-42-0000	12712-3	SFR	1.00	28.14	28.14
3106-091-43-0000	12712-3	SFR	1.00	28.14	28.14
3106-091-44-0000	12712-3	SFR	1.00	28.14	28.14
3106-091-45-0000	12712-3	SFR	1.00	28.14	28.14
3106-091-46-0000	12712-3	SFR	1.00	28.14	28.14
3106-091-47-0000	12712-3	SFR	1.00	28.14	28.14
3106-091-48-0000	12712-3	SFR	1.00	28.14	28.14
3106-091-49-0000	12712-3	SFR	1.00	28.14	28.14
3106-091-50-0000	12712-3	SFR	1.00	28.14	28.14
3106-091-51-0000	12712-3	SFR	1.00	28.14	28.14
3106-091-52-0000	12712-3	SFR	1.00	28.14	28.14
3106-091-53-0000	12712-3	SFR	1.00	28.14	28.14
3106-091-54-0000	12712-3	SFR	1.00	28.14	28.14
3106-091-55-0000	12712-3	SFR	1.00	28.14	28.14
3106-091-56-0000	12712-3	SFR	1.00	28.14	28.14
3106-091-57-0000	12712-3	SFR	1.00	28.14	28.14
3106-091-58-0000	12712-3	SFR	1.00	28.14	28.14
3106-091-59-0000	12712-3	SFR	1.00	28.14	28.14
3106-091-60-0000	12712-3	SFR	1.00	28.14	28.14
3106-091-62-0000	12712-4	SFR	1.00	28.14	28.14
3106-091-63-0000	12712-4	SFR	1.00	28.14	28.14
3106-091-64-0000	12712-4	SFR	1.00	28.14	28.14
3106-091-65-0000	12712-4	SFR	1.00	28.14	28.14
3106-091-66-0000	12712-4	SFR	1.00	28.14	28.14
3106-091-67-0000	12712-4	SFR	1.00	28.14	28.14
3106-091-68-0000	12712-4	SFR	1.00	28.14	28.14
3106-091-69-0000	12712-4	SFR	1.00	28.14	28.14

City of Victorville
Landscape Maintenance Assessment District No. 1 (City-Wide)
Fiscal Year 2024/2025
Preliminary Assessment Roll
(Sorted By APN)

APN	TRACT	LAND USE	EBU	MAXIMUM ASSESSMENT	CHARGE
3106-091-70-0000	12712-4	SFR	1.00	28.14	28.14
3106-101-01-0000	12712-4	SFR	1.00	28.14	28.14
3106-101-02-0000	12712-4	SFR	1.00	28.14	28.14
3106-101-03-0000	12712-4	SFR	1.00	28.14	28.14
3106-101-04-0000	12712-4	SFR	1.00	28.14	28.14
3106-101-05-0000	12712-4	SFR	1.00	28.14	28.14
3106-101-06-0000	12712-4	SFR	1.00	28.14	28.14
3106-101-07-0000	12712-4	SFR	1.00	28.14	28.14
3106-101-08-0000	12712-4	SFR	1.00	28.14	28.14
3106-101-09-0000	12712-4	SFR	1.00	28.14	28.14
3106-101-10-0000	12712-4	SFR	1.00	28.14	28.14
3106-101-11-0000	12712-4	SFR	1.00	28.14	28.14
3106-101-12-0000	12712-4	SFR	1.00	28.14	28.14
3106-101-13-0000	12712-4	SFR	1.00	28.14	28.14
3106-101-14-0000	12712-4	SFR	1.00	28.14	28.14
3106-101-15-0000	12712-4	SFR	1.00	28.14	28.14
3106-101-16-0000	12712-4	SFR	1.00	28.14	28.14
3106-101-17-0000	12712-4	SFR	1.00	28.14	28.14
3106-101-18-0000	12712-4	SFR	1.00	28.14	28.14
3106-101-19-0000	12712-4	SFR	1.00	28.14	28.14
3106-101-20-0000	12712-4	SFR	1.00	28.14	28.14
3106-101-21-0000	12712-4	SFR	1.00	28.14	28.14
3106-101-22-0000	12712-4	SFR	1.00	28.14	28.14
3106-101-23-0000	12712-4	SFR	1.00	28.14	28.14
3106-101-24-0000	12712-4	SFR	1.00	28.14	28.14
3106-101-25-0000	12712-4	SFR	1.00	28.14	28.14
3106-101-26-0000	12712-4	SFR	1.00	28.14	28.14
3106-101-27-0000	12712-4	SFR	1.00	28.14	28.14
3106-101-28-0000	12712-4	SFR	1.00	28.14	28.14
3106-101-29-0000	12712-4	SFR	1.00	28.14	28.14
3106-101-30-0000	12712-4	SFR	1.00	28.14	28.14
3106-101-31-0000	12712-4	SFR	1.00	28.14	28.14
3106-101-32-0000	12712-4	SFR	1.00	28.14	28.14
3106-101-33-0000	12712-4	SFR	1.00	28.14	28.14
3106-101-34-0000	12712-4	SFR	1.00	28.14	28.14
3106-101-35-0000	12712-4	SFR	1.00	28.14	28.14
3106-101-36-0000	12712-4	SFR	1.00	28.14	28.14
3106-101-37-0000	12712-4	SFR	1.00	28.14	28.14
3106-101-38-0000	12712-4	SFR	1.00	28.14	28.14
3106-101-39-0000	12712-4	SFR	1.00	28.14	28.14
3106-101-40-0000	12712-4	SFR	1.00	28.14	28.14
3106-101-41-0000	12712-4	SFR	1.00	28.14	28.14
3106-101-42-0000	12712-4	SFR	1.00	28.14	28.14
3106-101-43-0000	12712-4	SFR	1.00	28.14	28.14
3106-101-44-0000	12712-4	SFR	1.00	28.14	28.14
3106-101-45-0000	12712-4	SFR	1.00	28.14	28.14
3106-101-46-0000	12712-4	SFR	1.00	28.14	28.14
3106-101-47-0000	12712-4	SFR	1.00	28.14	28.14
3106-101-48-0000	12712-4	SFR	1.00	28.14	28.14
3106-101-49-0000	12712-4	SFR	1.00	28.14	28.14
3106-101-50-0000	12712-4	SFR	1.00	28.14	28.14
3106-101-51-0000	12712-4	SFR	1.00	28.14	28.14
3106-101-52-0000	12712-4	SFR	1.00	28.14	28.14
3106-101-53-0000	12712-4	SFR	1.00	28.14	28.14
3106-101-54-0000	12712-4	SFR	1.00	28.14	28.14

City of Victorville
Landscape Maintenance Assessment District No. 1 (City-Wide)
Fiscal Year 2024/2025
Preliminary Assessment Roll
(Sorted By APN)

APN	TRACT	LAND USE	EBU	MAXIMUM ASSESSMENT	CHARGE
3106-111-01-0000	11131-1	SFR	1.00	28.14	28.14
3106-111-02-0000	11131-1	SFR	1.00	28.14	28.14
3106-111-03-0000	11131-1	SFR	1.00	28.14	28.14
3106-111-04-0000	11131-1	SFR	1.00	28.14	28.14
3106-111-05-0000	11131-1	SFR	1.00	28.14	28.14
3106-111-06-0000	11131-1	SFR	1.00	28.14	28.14
3106-111-07-0000	11131-1	SFR	1.00	28.14	28.14
3106-111-08-0000	11131-1	SFR	1.00	28.14	28.14
3106-111-09-0000	11131-1	SFR	1.00	28.14	28.14
3106-111-10-0000	11131-1	SFR	1.00	28.14	28.14
3106-111-11-0000	11131-1	SFR	1.00	28.14	28.14
3106-111-12-0000	11131-1	SFR	1.00	28.14	28.14
3106-111-13-0000	11131-1	SFR	1.00	28.14	28.14
3106-111-14-0000	11131-1	SFR	1.00	28.14	28.14
3106-111-15-0000	11131-1	SFR	1.00	28.14	28.14
3106-111-16-0000	11131-1	SFR	1.00	28.14	28.14
3106-111-17-0000	11131-1	SFR	1.00	28.14	28.14
3106-111-18-0000	11131-1	SFR	1.00	28.14	28.14
3106-111-19-0000	11131-1	SFR	1.00	28.14	28.14
3106-111-20-0000	11131-1	SFR	1.00	28.14	28.14
3106-111-21-0000	11131-1	SFR	1.00	28.14	28.14
3106-111-22-0000	11131-1	SFR	1.00	28.14	28.14
3106-111-23-0000	11131-1	SFR	1.00	28.14	28.14
3106-111-24-0000	11131-2	SFR	1.00	28.14	28.14
3106-111-25-0000	11131-2	SFR	1.00	28.14	28.14
3106-111-26-0000	11131-2	SFR	1.00	28.14	28.14
3106-111-27-0000	11131-2	SFR	1.00	28.14	28.14
3106-111-28-0000	11131-2	SFR	1.00	28.14	28.14
3106-111-29-0000	11131-2	SFR	1.00	28.14	28.14
3106-111-30-0000	11131-2	SFR	1.00	28.14	28.14
3106-111-31-0000	11131-2	SFR	1.00	28.14	28.14
3106-111-32-0000	11131-2	SFR	1.00	28.14	28.14
3106-111-33-0000	11131-2	SFR	1.00	28.14	28.14
3106-111-34-0000	11131-2	SFR	1.00	28.14	28.14
3106-111-35-0000	11131-2	SFR	1.00	28.14	28.14
3106-111-36-0000	11131-2	SFR	1.00	28.14	28.14
3106-111-37-0000	11131-2	SFR	1.00	28.14	28.14
3106-111-38-0000	11131-2	SFR	1.00	28.14	28.14
3106-111-39-0000	11131-2	SFR	1.00	28.14	28.14
3106-111-40-0000	11131-2	SFR	1.00	28.14	28.14
3106-111-41-0000	11131-2	SFR	1.00	28.14	28.14
3106-111-42-0000	11131-2	SFR	1.00	28.14	28.14
3106-111-43-0000	11131-2	SFR	1.00	28.14	28.14
3106-111-44-0000	11131-2	SFR	1.00	28.14	28.14
3106-111-45-0000	11131-2	SFR	1.00	28.14	28.14
3106-111-46-0000	11131-2	SFR	1.00	28.14	28.14
3106-111-47-0000	11131-2	SFR	1.00	28.14	28.14
3106-111-48-0000	11131-2	SFR	1.00	28.14	28.14
3106-111-49-0000	11131-2	SFR	1.00	28.14	28.14
3106-111-50-0000	11131-2	SFR	1.00	28.14	28.14
3106-111-51-0000	11131-2	SFR	1.00	28.14	28.14
3106-111-52-0000	11131-2	SFR	1.00	28.14	28.14
3106-111-53-0000	11131-2	SFR	1.00	28.14	28.14
3106-111-54-0000	11131-2	SFR	1.00	28.14	28.14
3106-111-55-0000	11131-2	SFR	1.00	28.14	28.14

City of Victorville
Landscape Maintenance Assessment District No. 1 (City-Wide)
Fiscal Year 2024/2025
Preliminary Assessment Roll
(Sorted By APN)

APN	TRACT	LAND USE	EBU	MAXIMUM ASSESSMENT	CHARGE
3106-111-56-0000	11131-2	SFR	1.00	28.14	28.14
3106-111-57-0000	11131-2	SFR	1.00	28.14	28.14
3106-111-58-0000	11131-2	SFR	1.00	28.14	28.14
3106-111-59-0000	11131-2	SFR	1.00	28.14	28.14
3106-111-60-0000	11131-2	SFR	1.00	28.14	28.14
3106-111-61-0000	11131-2	SFR	1.00	28.14	28.14
3106-111-62-0000	11131-2	SFR	1.00	28.14	28.14
3106-111-63-0000	11131-2	SFR	1.00	28.14	28.14
3106-111-64-0000	11131-2	SFR	1.00	28.14	28.14
3106-111-65-0000	11131-2	SFR	1.00	28.14	28.14
3106-121-01-0000	11131-1	SFR	1.00	28.14	28.14
3106-121-02-0000	11131-1	SFR	1.00	28.14	28.14
3106-121-03-0000	11131-1	SFR	1.00	28.14	28.14
3106-121-04-0000	11131-1	SFR	1.00	28.14	28.14
3106-121-05-0000	11131-1	SFR	1.00	28.14	28.14
3106-121-06-0000	11131-1	SFR	1.00	28.14	28.14
3106-121-07-0000	11131-1	SFR	1.00	28.14	28.14
3106-121-08-0000	11131-1	SFR	1.00	28.14	28.14
3106-121-09-0000	11131-1	SFR	1.00	28.14	28.14
3106-121-10-0000	11131-1	SFR	1.00	28.14	28.14
3106-121-11-0000	11131-1	SFR	1.00	28.14	28.14
3106-121-12-0000	11131-1	SFR	1.00	28.14	28.14
3106-121-13-0000	11131-1	SFR	1.00	28.14	28.14
3106-121-14-0000	11131-1	SFR	1.00	28.14	28.14
3106-121-15-0000	11131-1	SFR	1.00	28.14	28.14
3106-121-16-0000	11131-1	SFR	1.00	28.14	28.14
3106-121-17-0000	11131-1	SFR	1.00	28.14	28.14
3106-121-18-0000	11131-1	SFR	1.00	28.14	28.14
3106-121-19-0000	11131-1	SFR	1.00	28.14	28.14
3106-121-20-0000	11131-1	SFR	1.00	28.14	28.14
3106-121-21-0000	11131-1	SFR	1.00	28.14	28.14
3106-121-22-0000	11131-1	SFR	1.00	28.14	28.14
3106-121-23-0000	11131-1	SFR	1.00	28.14	28.14
3106-121-24-0000	11131-1	SFR	1.00	28.14	28.14
3106-121-25-0000	11131-1	SFR	1.00	28.14	28.14
3106-121-26-0000	11131-1	SFR	1.00	28.14	28.14
3106-121-27-0000	11131-1	SFR	1.00	28.14	28.14
3106-121-28-0000	11131-2	SFR	1.00	28.14	28.14
3106-121-29-0000	11131-2	SFR	1.00	28.14	28.14
3106-121-30-0000	11131-2	SFR	1.00	28.14	28.14
3106-121-31-0000	11131-2	SFR	1.00	28.14	28.14
3106-121-32-0000	11131-2	SFR	1.00	28.14	28.14
3106-121-33-0000	11131-2	SFR	1.00	28.14	28.14
3106-121-34-0000	11131-2	SFR	1.00	28.14	28.14
3106-121-35-0000	11131-2	SFR	1.00	28.14	28.14
3106-121-36-0000	11131-2	SFR	1.00	28.14	28.14
3106-121-37-0000	11131-2	SFR	1.00	28.14	28.14
3106-121-38-0000	11131-2	SFR	1.00	28.14	28.14
3106-121-39-0000	11131-2	SFR	1.00	28.14	28.14
3106-121-40-0000	11131-2	SFR	1.00	28.14	28.14
3106-121-41-0000	11131-2	SFR	1.00	28.14	28.14
3106-131-01-0000	13891	SFR	1.00	28.14	28.14
3106-131-02-0000	13891	SFR	1.00	28.14	28.14
3106-131-03-0000	13891	SFR	1.00	28.14	28.14
3106-131-04-0000	13891	SFR	1.00	28.14	28.14

City of Victorville
Landscape Maintenance Assessment District No. 1 (City-Wide)
Fiscal Year 2024/2025
Preliminary Assessment Roll
(Sorted By APN)

APN	TRACT	LAND USE	EBU	MAXIMUM ASSESSMENT	CHARGE
3106-131-05-0000	13891	SFR	1.00	28.14	28.14
3106-131-06-0000	13891	SFR	1.00	28.14	28.14
3106-131-07-0000	13891	SFR	1.00	28.14	28.14
3106-131-08-0000	13891	SFR	1.00	28.14	28.14
3106-131-09-0000	13891	SFR	1.00	28.14	28.14
3106-131-10-0000	13891	SFR	1.00	28.14	28.14
3106-131-11-0000	13891	SFR	1.00	28.14	28.14
3106-131-12-0000	13891	SFR	1.00	28.14	28.14
3106-131-13-0000	13891	SFR	1.00	28.14	28.14
3106-131-14-0000	13891	SFR	1.00	28.14	28.14
3106-131-15-0000	13891	SFR	1.00	28.14	28.14
3106-131-16-0000	13891	SFR	1.00	28.14	28.14
3106-131-17-0000	13891	SFR	1.00	28.14	28.14
3106-131-18-0000	13891	SFR	1.00	28.14	28.14
3106-131-19-0000	13891	SFR	1.00	28.14	28.14
3106-131-20-0000	13891	SFR	1.00	28.14	28.14
3106-131-21-0000	13891	SFR	1.00	28.14	28.14
3106-131-22-0000	13891	SFR	1.00	28.14	28.14
3106-131-23-0000	13891	SFR	1.00	28.14	28.14
3106-131-24-0000	13891	SFR	1.00	28.14	28.14
3106-131-25-0000	13891	SFR	1.00	28.14	28.14
3106-131-26-0000	13891	SFR	1.00	28.14	28.14
3106-131-27-0000	13891	SFR	1.00	28.14	28.14
3106-131-28-0000	13891	SFR	1.00	28.14	28.14
3106-131-29-0000	13891	SFR	1.00	28.14	28.14
3106-131-30-0000	13891	SFR	1.00	28.14	28.14
3106-131-31-0000	13891	SFR	1.00	28.14	28.14
3106-131-32-0000	13891	SFR	1.00	28.14	28.14
3106-131-33-0000	13891	SFR	1.00	28.14	28.14
3106-131-34-0000	13891	SFR	1.00	28.14	28.14
3106-131-35-0000	13891	SFR	1.00	28.14	28.14
3106-131-36-0000	13891	SFR	1.00	28.14	28.14
3106-131-37-0000	13891	SFR	1.00	28.14	28.14
3106-131-38-0000	13891	SFR	1.00	28.14	28.14
3106-131-39-0000	13819	SFR	1.00	28.14	28.14
3106-131-40-0000	13819	SFR	1.00	28.14	28.14
3106-131-41-0000	13819	SFR	1.00	28.14	28.14
3106-131-42-0000	13819	SFR	1.00	28.14	28.14
3106-131-43-0000	13819	SFR	1.00	28.14	28.14
3106-131-44-0000	13819	SFR	1.00	28.14	28.14
3106-131-45-0000	13819	SFR	1.00	28.14	28.14
3106-131-46-0000	13819	SFR	1.00	28.14	28.14
3106-131-47-0000	13819	SFR	1.00	28.14	28.14
3106-131-48-0000	13819	SFR	1.00	28.14	28.14
3106-131-49-0000	13819	SFR	1.00	28.14	28.14
3106-131-50-0000	13819	SFR	1.00	28.14	28.14
3106-131-51-0000	13819	SFR	1.00	28.14	28.14
3106-131-52-0000	13819	SFR	1.00	28.14	28.14
3106-131-53-0000	13819	SFR	1.00	28.14	28.14
3106-131-54-0000	13819	SFR	1.00	28.14	28.14
3106-131-55-0000	13819	SFR	1.00	28.14	28.14
3106-131-56-0000	13819	SFR	1.00	28.14	28.14
3106-131-57-0000	13819	SFR	1.00	28.14	28.14
3106-131-58-0000	13819	SFR	1.00	28.14	28.14
3106-131-59-0000	13819	SFR	1.00	28.14	28.14

City of Victorville
Landscape Maintenance Assessment District No. 1 (City-Wide)
Fiscal Year 2024/2025
Preliminary Assessment Roll
(Sorted By APN)

APN	TRACT	LAND USE	EBU	MAXIMUM ASSESSMENT	CHARGE
3106-131-60-0000	13819	SFR	1.00	28.14	28.14
3106-131-61-0000	13819	SFR	1.00	28.14	28.14
3106-131-62-0000	13819	SFR	1.00	28.14	28.14
3106-131-63-0000	13819	SFR	1.00	28.14	28.14
3106-131-64-0000	13819	SFR	1.00	28.14	28.14
3106-131-65-0000	13819	SFR	1.00	28.14	28.14
3106-131-66-0000	13819	SFR	1.00	28.14	28.14
3106-131-67-0000	13819	SFR	1.00	28.14	28.14
3106-131-68-0000	13819	SFR	1.00	28.14	28.14
3106-141-01-0000	13891	SFR	1.00	28.14	28.14
3106-141-02-0000	13891	SFR	1.00	28.14	28.14
3106-141-03-0000	13891	SFR	1.00	28.14	28.14
3106-141-04-0000	13891	SFR	1.00	28.14	28.14
3106-141-05-0000	13891	SFR	1.00	28.14	28.14
3106-141-06-0000	13891	SFR	1.00	28.14	28.14
3106-141-07-0000	13891	SFR	1.00	28.14	28.14
3106-141-08-0000	13891	SFR	1.00	28.14	28.14
3106-141-09-0000	13891	SFR	1.00	28.14	28.14
3106-141-10-0000	13891	SFR	1.00	28.14	28.14
3106-141-11-0000	13891	SFR	1.00	28.14	28.14
3106-141-12-0000	13891	SFR	1.00	28.14	28.14
3106-141-13-0000	13891	SFR	1.00	28.14	28.14
3106-141-14-0000	13891	SFR	1.00	28.14	28.14
3106-141-15-0000	13891	SFR	1.00	28.14	28.14
3106-141-16-0000	13891	SFR	1.00	28.14	28.14
3106-141-17-0000	13891	SFR	1.00	28.14	28.14
3106-141-18-0000	13891	SFR	1.00	28.14	28.14
3106-141-19-0000	13891	SFR	1.00	28.14	28.14
3106-141-20-0000	13891	SFR	1.00	28.14	28.14
3106-141-21-0000	13891	SFR	1.00	28.14	28.14
3106-141-22-0000	13891	SFR	1.00	28.14	28.14
3106-141-23-0000	13891	SFR	1.00	28.14	28.14
3106-141-24-0000	13891	SFR	1.00	28.14	28.14
3106-141-25-0000	13891	SFR	1.00	28.14	28.14
3106-141-26-0000	13891	SFR	1.00	28.14	28.14
3106-141-27-0000	13891	SFR	1.00	28.14	28.14
3106-141-28-0000	13891	SFR	1.00	28.14	28.14
3106-141-29-0000	13891	SFR	1.00	28.14	28.14
3106-141-30-0000	13891	SFR	1.00	28.14	28.14
3106-141-31-0000	13891	SFR	1.00	28.14	28.14
3106-141-32-0000	13891	SFR	1.00	28.14	28.14
3106-141-33-0000	13891	SFR	1.00	28.14	28.14
3106-141-34-0000	13891	SFR	1.00	28.14	28.14
3106-141-35-0000	13891	SFR	1.00	28.14	28.14
3106-141-36-0000	13891	SFR	1.00	28.14	28.14
3106-141-37-0000	13891	SFR	1.00	28.14	28.14
3106-141-38-0000	13891	SFR	1.00	28.14	28.14
3106-141-39-0000	13891	SFR	1.00	28.14	28.14
3106-142-01-0000	13819	SFR	1.00	28.14	28.14
3106-142-02-0000	13819	SFR	1.00	28.14	28.14
3106-142-03-0000	13819	SFR	1.00	28.14	28.14
3106-142-04-0000	13819	SFR	1.00	28.14	28.14
3106-142-05-0000	13819	SFR	1.00	28.14	28.14
3106-142-06-0000	13819	SFR	1.00	28.14	28.14
3106-142-07-0000	13819	SFR	1.00	28.14	28.14

City of Victorville
Landscape Maintenance Assessment District No. 1 (City-Wide)
Fiscal Year 2024/2025
Preliminary Assessment Roll
(Sorted By APN)

APN	TRACT	LAND USE	EBU	MAXIMUM ASSESSMENT	CHARGE
3106-142-08-0000	13819	SFR	1.00	28.14	28.14
3106-142-09-0000	13819	SFR	1.00	28.14	28.14
3106-142-10-0000	13819	SFR	1.00	28.14	28.14
3106-142-11-0000	13819	SFR	1.00	28.14	28.14
3106-142-12-0000	13819	SFR	1.00	28.14	28.14
3106-142-13-0000	13819	SFR	1.00	28.14	28.14
3106-142-14-0000	13819	SFR	1.00	28.14	28.14
3106-142-15-0000	13819	SFR	1.00	28.14	28.14
3106-142-16-0000	13819	SFR	1.00	28.14	28.14
3106-142-17-0000	13819	SFR	1.00	28.14	28.14
3106-142-18-0000	13819	SFR	1.00	28.14	28.14
3106-142-19-0000	13819	SFR	1.00	28.14	28.14
3106-142-20-0000	13819	SFR	1.00	28.14	28.14
3106-142-21-0000	13819	SFR	1.00	28.14	28.14
3106-142-22-0000	13819	SFR	1.00	28.14	28.14
3106-142-23-0000	13819	SFR	1.00	28.14	28.14
3106-142-24-0000	13819	SFR	1.00	28.14	28.14
3106-142-25-0000	13819	SFR	1.00	28.14	28.14
3106-142-26-0000	13819	SFR	1.00	28.14	28.14
3106-142-27-0000	13819	SFR	1.00	28.14	28.14
3106-142-28-0000	13819	SFR	1.00	28.14	28.14
3106-142-29-0000	13819	SFR	1.00	28.14	28.14
3106-142-30-0000	13819	SFR	1.00	28.14	28.14
3106-142-31-0000	13819	SFR	1.00	28.14	28.14
3106-142-32-0000	13819	SFR	1.00	28.14	28.14
3106-142-33-0000	13819	SFR	1.00	28.14	28.14
3106-142-34-0000	13819	SFR	1.00	28.14	28.14
3106-142-35-0000	13819	SFR	1.00	28.14	28.14
3106-142-36-0000	13819	SFR	1.00	28.14	28.14
3106-142-37-0000	13819	SFR	1.00	28.14	28.14
3106-142-38-0000	13819	SFR	1.00	28.14	28.14
3106-142-39-0000	13819	SFR	1.00	28.14	28.14
3106-142-40-0000	13819	SFR	1.00	28.14	28.14
3106-142-41-0000	13819	SFR	1.00	28.14	28.14
3106-142-42-0000	13819	SFR	1.00	28.14	28.14
3106-142-43-0000	13819	SFR	1.00	28.14	28.14
3106-142-44-0000	13819	SFR	1.00	28.14	28.14
3106-142-45-0000	13819	SFR	1.00	28.14	28.14
3106-142-46-0000	13819	SFR	1.00	28.14	28.14
3106-142-47-0000	13819	SFR	1.00	28.14	28.14
3106-142-48-0000	13819	SFR	1.00	28.14	28.14
3106-142-49-0000	13819	SFR	1.00	28.14	28.14
3106-151-24-0000	13891	SFR	1.00	28.14	28.14
3106-151-25-0000	13891	SFR	1.00	28.14	28.14
3106-151-26-0000	13891	SFR	1.00	28.14	28.14
3106-151-27-0000	13891	SFR	1.00	28.14	28.14
3106-151-28-0000	13891	SFR	1.00	28.14	28.14
3106-151-29-0000	13891	SFR	1.00	28.14	28.14
3106-151-30-0000	13891	SFR	1.00	28.14	28.14
3106-151-31-0000	13891	SFR	1.00	28.14	28.14
3134-421-27-0000	14160	SFR	1.00	28.14	28.14
3134-421-28-0000	14160	SFR	1.00	28.14	28.14
3134-421-30-0000	14160	SFR	1.00	28.14	28.14
3134-421-31-0000	14160	SFR	1.00	28.14	28.14
3134-421-32-0000	14160	SFR	1.00	28.14	28.14

City of Victorville
Landscape Maintenance Assessment District No. 1 (City-Wide)
Fiscal Year 2024/2025
Preliminary Assessment Roll
(Sorted By APN)

APN	TRACT	LAND USE	EBU	MAXIMUM ASSESSMENT	CHARGE
3134-421-33-0000	14160	SFR	1.00	28.14	28.14
3134-421-34-0000	14160	VAC	1.00	1.00	1.00
3134-421-35-0000	14160	SFR	1.00	28.14	28.14
3134-421-36-0000	14160	SFR	1.00	28.14	28.14
3134-421-37-0000	14160	SFR	1.00	28.14	28.14
3134-421-38-0000	14160	SFR	1.00	28.14	28.14
3134-421-39-0000	14160	SFR	1.00	28.14	28.14
3134-421-40-0000	14160	SFR	1.00	28.14	28.14
3134-421-41-0000	14160	SFR	1.00	28.14	28.14
3134-421-42-0000	14160	SFR	1.00	28.14	28.14
3134-421-43-0000	14160	SFR	1.00	28.14	28.14
3134-421-44-0000	14160	SFR	1.00	28.14	28.14
3134-451-01-0000	14678-2	SFR	1.00	28.14	28.14
3134-451-02-0000	14678-2	SFR	1.00	28.14	28.14
3134-451-03-0000	14678-2	SFR	1.00	28.14	28.14
3134-451-04-0000	14678-2	SFR	1.00	28.14	28.14
3134-451-05-0000	14678-2	SFR	1.00	28.14	28.14
3134-451-06-0000	14678-2	SFR	1.00	28.14	28.14
3134-451-07-0000	14678-2	SFR	1.00	28.14	28.14
3134-451-08-0000	14678-2	SFR	1.00	28.14	28.14
3134-451-09-0000	14678-2	SFR	1.00	28.14	28.14
3134-451-10-0000	14678-2	SFR	1.00	28.14	28.14
3134-451-11-0000	14678-2	SFR	1.00	28.14	28.14
3134-451-12-0000	14678-2	SFR	1.00	28.14	28.14
3134-451-13-0000	14678-2	SFR	1.00	28.14	28.14
3134-451-14-0000	14678-2	SFR	1.00	28.14	28.14
3134-451-15-0000	14678-2	SFR	1.00	28.14	28.14
3134-451-16-0000	14678-2	SFR	1.00	28.14	28.14
3134-451-17-0000	14678-2	SFR	1.00	28.14	28.14
3134-451-18-0000	14678-2	SFR	1.00	28.14	28.14
3134-451-19-0000	14678-2	SFR	1.00	28.14	28.14
3134-451-20-0000	14678-2	SFR	1.00	28.14	28.14
3134-451-21-0000	14678-2	SFR	1.00	28.14	28.14
3134-451-22-0000	14678-2	SFR	1.00	28.14	28.14
3134-451-23-0000	14678-2	SFR	1.00	28.14	28.14
3134-451-24-0000	14678-2	SFR	1.00	28.14	28.14
3134-451-25-0000	14678-2	SFR	1.00	28.14	28.14
3134-451-26-0000	14678-2	SFR	1.00	28.14	28.14
3134-451-27-0000	14678-2	SFR	1.00	28.14	28.14
3134-451-28-0000	14678-2	SFR	1.00	28.14	28.14
3134-451-29-0000	14678-2	SFR	1.00	28.14	28.14
3134-451-30-0000	14678-2	SFR	1.00	28.14	28.14
3134-451-31-0000	14678-2	SFR	1.00	28.14	28.14
3134-451-32-0000	14678-2	SFR	1.00	28.14	28.14
3134-451-33-0000	14678-2	SFR	1.00	28.14	28.14
3134-451-34-0000	14678-2	SFR	1.00	28.14	28.14
3134-451-35-0000	14678-2	SFR	1.00	28.14	28.14
3134-451-36-0000	14678-2	SFR	1.00	28.14	28.14
3134-461-01-0000	14678-1	SFR	1.00	28.14	28.14
3134-461-02-0000	14678-1	SFR	1.00	28.14	28.14
3134-461-03-0000	14678-1	SFR	1.00	28.14	28.14
3134-461-04-0000	14678-1	SFR	1.00	28.14	28.14
3134-461-05-0000	14678-1	SFR	1.00	28.14	28.14
3134-461-06-0000	14678-1	SFR	1.00	28.14	28.14
3134-461-07-0000	14678-1	SFR	1.00	28.14	28.14

City of Victorville
Landscape Maintenance Assessment District No. 1 (City-Wide)
Fiscal Year 2024/2025
Preliminary Assessment Roll
(Sorted By APN)

APN	TRACT	LAND USE	EBU	MAXIMUM ASSESSMENT	CHARGE
3134-461-08-0000	14678-1	SFR	1.00	28.14	28.14
3134-461-09-0000	14678-1	SFR	1.00	28.14	28.14
3134-461-10-0000	14678-1	SFR	1.00	28.14	28.14
3134-461-11-0000	14678-1	SFR	1.00	28.14	28.14
3134-461-12-0000	14678-1	SFR	1.00	28.14	28.14
3134-461-13-0000	14678-1	SFR	1.00	28.14	28.14
3134-461-14-0000	14678-1	SFR	1.00	28.14	28.14
3134-461-15-0000	14678-1	SFR	1.00	28.14	28.14
3134-461-16-0000	14678-1	SFR	1.00	28.14	28.14
3134-461-17-0000	14678-1	SFR	1.00	28.14	28.14
3134-461-18-0000	14678-1	SFR	1.00	28.14	28.14
3134-461-19-0000	14678-1	SFR	1.00	28.14	28.14
3134-461-20-0000	14678-1	SFR	1.00	28.14	28.14
3134-461-21-0000	14678-1	SFR	1.00	28.14	28.14
3134-461-22-0000	14678-1	SFR	1.00	28.14	28.14
3134-461-23-0000	14678-1	SFR	1.00	28.14	28.14
3134-461-24-0000	14678-1	SFR	1.00	28.14	28.14
3134-461-25-0000	14678-1	SFR	1.00	28.14	28.14
3134-461-26-0000	14678-1	SFR	1.00	28.14	28.14
3134-461-27-0000	14678-1	SFR	1.00	28.14	28.14
3134-461-28-0000	14678-1	SFR	1.00	28.14	28.14
3134-461-29-0000	14678-1	SFR	1.00	28.14	28.14
3134-461-30-0000	14678-1	SFR	1.00	28.14	28.14
3134-461-31-0000	14678-1	SFR	1.00	28.14	28.14
3134-461-32-0000	14678-1	SFR	1.00	28.14	28.14
3134-461-33-0000	14678-1	SFR	1.00	28.14	28.14
3134-461-34-0000	14678-1	SFR	1.00	28.14	28.14
3134-461-35-0000	14678-1	SFR	1.00	28.14	28.14
3134-461-36-0000	14678-1	SFR	1.00	28.14	28.14
3134-461-37-0000	14678-1	SFR	1.00	28.14	28.14
3134-461-38-0000	14678-1	SFR	1.00	28.14	28.14
3134-461-39-0000	14678-1	SFR	1.00	28.14	28.14
3134-461-40-0000	14678-1	SFR	1.00	28.14	28.14
3134-461-41-0000	14678-1	SFR	1.00	28.14	28.14
3134-461-42-0000	14678-1	SFR	1.00	28.14	28.14
3134-461-43-0000	14678-1	SFR	1.00	28.14	28.14
3134-461-44-0000	14678-3	SFR	1.00	28.14	28.14
3134-461-45-0000	14678-3	SFR	1.00	28.14	28.14
3134-461-46-0000	14678-3	SFR	1.00	28.14	28.14
3134-461-47-0000	14678-3	SFR	1.00	28.14	28.14
3134-461-48-0000	14678-3	SFR	1.00	28.14	28.14
3134-461-49-0000	14678-3	SFR	1.00	28.14	28.14
3134-461-50-0000	14678-3	SFR	1.00	28.14	28.14
3134-461-51-0000	14678-3	SFR	1.00	28.14	28.14
3134-461-52-0000	14678-3	SFR	1.00	28.14	28.14
3134-461-53-0000	14678-3	SFR	1.00	28.14	28.14
3134-461-54-0000	14678-3	SFR	1.00	28.14	28.14
3134-461-55-0000	14678-3	SFR	1.00	28.14	28.14
3134-461-56-0000	14678-3	SFR	1.00	28.14	28.14
3134-461-57-0000	14678-3	SFR	1.00	28.14	28.14
3134-461-58-0000	14678-3	SFR	1.00	28.14	28.14
3134-461-59-0000	14678-3	SFR	1.00	28.14	28.14
3134-461-60-0000	14678-3	SFR	1.00	28.14	28.14
3134-461-61-0000	14678-3	SFR	1.00	28.14	28.14
3134-461-62-0000	14678-3	SFR	1.00	28.14	28.14

City of Victorville
Landscape Maintenance Assessment District No. 1 (City-Wide)
Fiscal Year 2024/2025
Preliminary Assessment Roll
(Sorted By APN)

APN	TRACT	LAND USE	EBU	MAXIMUM ASSESSMENT	CHARGE
3134-471-01-0000	14678-3	SFR	1.00	28.14	28.14
3134-471-02-0000	14678-3	SFR	1.00	28.14	28.14
3134-471-03-0000	14678-3	SFR	1.00	28.14	28.14
3134-471-04-0000	14678-3	SFR	1.00	28.14	28.14
3134-471-05-0000	14678-3	SFR	1.00	28.14	28.14
3134-471-06-0000	14678-3	SFR	1.00	28.14	28.14
3134-471-07-0000	14678-3	SFR	1.00	28.14	28.14
3134-471-08-0000	14678-3	SFR	1.00	28.14	28.14
3134-471-09-0000	14678-3	SFR	1.00	28.14	28.14
3134-471-10-0000	14678-3	SFR	1.00	28.14	28.14
3134-471-11-0000	14678-3	SFR	1.00	28.14	28.14
3134-471-12-0000	14678-3	SFR	1.00	28.14	28.14
3134-471-13-0000	14678-3	SFR	1.00	28.14	28.14
3134-471-14-0000	14678-3	SFR	1.00	28.14	28.14
3134-471-15-0000	14678-3	SFR	1.00	28.14	28.14
3134-471-16-0000	14678-3	SFR	1.00	28.14	28.14
3134-471-17-0000	14678-3	SFR	1.00	28.14	28.14
3134-471-18-0000	14678-3	SFR	1.00	28.14	28.14
3134-471-19-0000	14678-3	SFR	1.00	28.14	28.14
3134-471-20-0000	14678-3	SFR	1.00	28.14	28.14
3134-471-21-0000	14678-3	SFR	1.00	28.14	28.14
3134-471-22-0000	14678-3	SFR	1.00	28.14	28.14
3134-471-23-0000	14678-3	SFR	1.00	28.14	28.14
3134-471-24-0000	14678-3	SFR	1.00	28.14	28.14
3134-471-25-0000	14678-3	SFR	1.00	28.14	28.14
3134-471-26-0000	14678-3	SFR	1.00	28.14	28.14
3134-471-27-0000	14678-3	SFR	1.00	28.14	28.14
3134-471-28-0000	14678-3	SFR	1.00	28.14	28.14
3134-471-29-0000	14678-3	SFR	1.00	28.14	28.14
3134-471-30-0000	14678-3	SFR	1.00	28.14	28.14
3134-471-31-0000	14678-3	SFR	1.00	28.14	28.14
3134-471-32-0000	14678-3	SFR	1.00	28.14	28.14
3134-471-33-0000	14678-3	SFR	1.00	28.14	28.14
Total			6,248.00	\$174,923.10	\$174,923.10
Parcel Count					6,248
Charged Parcels					6,248

City of Victorville
Landscape Maintenance Assessment District No. 2 (Eagle Ranch)
Fiscal Year 2024/2025
Preliminary Assessment Roll
(Sorted By APN)

APN	TRACT	LAND USE	EBU	MAXIMUM ASSESSMENT	CHARGE
3096-042-01-0000	16124-2	SFR	1.00	\$147.33	\$147.33
3096-042-02-0000	16124-2	SFR	1.00	147.33	147.33
3096-042-03-0000	16124-2	SFR	1.00	147.33	147.33
3096-042-04-0000	16124-2	SFR	1.00	147.33	147.33
3096-042-05-0000	16124-2	SFR	1.00	147.33	147.33
3096-042-06-0000	16124-2	SFR	1.00	147.33	147.33
3096-042-07-0000	16124-2	SFR	1.00	147.33	147.33
3096-042-08-0000	16124-2	SFR	1.00	147.33	147.33
3096-042-09-0000	16124-2	SFR	1.00	147.33	147.33
3096-042-10-0000	16124-2	SFR	1.00	147.33	147.33
3096-042-11-0000	16124-2	SFR	1.00	147.33	147.33
3096-042-12-0000	16124-2	SFR	1.00	147.33	147.33
3096-042-13-0000	16124-2	SFR	1.00	147.33	147.33
3096-042-14-0000	16124-2	SFR	1.00	147.33	147.33
3096-042-15-0000	16124-2	SFR	1.00	147.33	147.33
3096-042-16-0000	16124-2	SFR	1.00	147.33	147.33
3096-042-17-0000	16124-2	SFR	1.00	147.33	147.33
3096-042-18-0000	16124-2	SFR	1.00	147.33	147.33
3096-042-19-0000	16124-2	SFR	1.00	147.33	147.33
3096-042-20-0000	16124-2	SFR	1.00	147.33	147.33
3096-042-21-0000	16124-2	SFR	1.00	147.33	147.33
3096-042-22-0000	16124-2	SFR	1.00	147.33	147.33
3096-042-23-0000	16124-2	SFR	1.00	147.33	147.33
3096-042-24-0000	16124-2	SFR	1.00	147.33	147.33
3096-042-25-0000	16124-2	SFR	1.00	147.33	147.33
3096-042-26-0000	16124-2	SFR	1.00	147.33	147.33
3096-042-27-0000	16124-2	SFR	1.00	147.33	147.33
3096-042-28-0000	16124-2	SFR	1.00	147.33	147.33
3096-042-29-0000	16124-2	SFR	1.00	147.33	147.33
3096-042-30-0000	16124-2	SFR	1.00	147.33	147.33
3096-042-31-0000	16124-2	SFR	1.00	147.33	147.33
3096-042-32-0000	16124-2	SFR	1.00	147.33	147.33
3096-042-33-0000	16124-2	SFR	1.00	147.33	147.33
3096-042-34-0000	16124-2	SFR	1.00	147.33	147.33
3096-042-35-0000	16124-2	SFR	1.00	147.33	147.33
3096-042-36-0000	16124-2	SFR	1.00	147.33	147.33
3096-042-37-0000	16124-2	SFR	1.00	147.33	147.33
3096-042-38-0000	16124-2	SFR	1.00	147.33	147.33
3096-072-01-0000	16124-3	SFR	1.00	147.33	147.33
3096-072-02-0000	16124-3	SFR	1.00	147.33	147.33
3096-072-03-0000	16124-3	SFR	1.00	147.33	147.33
3096-072-04-0000	16124-3	SFR	1.00	147.33	147.33
3096-072-05-0000	16124-3	SFR	1.00	147.33	147.33
3096-072-06-0000	16124-3	SFR	1.00	147.33	147.33
3096-072-07-0000	16124-3	SFR	1.00	147.33	147.33
3096-072-08-0000	16124-3	SFR	1.00	147.33	147.33
3096-072-09-0000	16124-3	SFR	1.00	147.33	147.33

City of Victorville
Landscape Maintenance Assessment District No. 2 (Eagle Ranch)
Fiscal Year 2024/2025
Preliminary Assessment Roll
(Sorted By APN)

APN	TRACT	LAND USE	EBU	MAXIMUM ASSESSMENT	CHARGE
3096-072-10-0000	16124-3	SFR	1.00	147.33	147.33
3096-072-11-0000	16124-3	SFR	1.00	147.33	147.33
3096-072-12-0000	16124-3	SFR	1.00	147.33	147.33
3096-072-13-0000	16124-3	SFR	1.00	147.33	147.33
3096-072-14-0000	16124-3	SFR	1.00	147.33	147.33
3096-072-15-0000	16124-3	SFR	1.00	147.33	147.33
3096-072-16-0000	16124-3	SFR	1.00	147.33	147.33
3096-072-17-0000	16124-3	SFR	1.00	147.33	147.33
3096-072-18-0000	16124-3	SFR	1.00	147.33	147.33
3096-072-19-0000	16124-3	SFR	1.00	147.33	147.33
3096-112-01-0000	16241-1	SFR	1.00	147.33	147.33
3096-112-02-0000	16241-1	SFR	1.00	147.33	147.33
3096-112-03-0000	16241-1	SFR	1.00	147.33	147.33
3096-112-04-0000	16241-1	SFR	1.00	147.33	147.33
3096-112-05-0000	16241-1	SFR	1.00	147.33	147.33
3096-112-06-0000	16241-1	SFR	1.00	147.33	147.33
3096-112-07-0000	16241-1	SFR	1.00	147.33	147.33
3096-112-08-0000	16241-1	SFR	1.00	147.33	147.33
3096-112-09-0000	16241-1	SFR	1.00	147.33	147.33
3096-112-10-0000	16241-1	SFR	1.00	147.33	147.33
3096-112-11-0000	16241-1	SFR	1.00	147.33	147.33
3096-112-12-0000	16241-1	SFR	1.00	147.33	147.33
3096-112-13-0000	16241-1	SFR	1.00	147.33	147.33
3096-112-14-0000	16241-1	SFR	1.00	147.33	147.33
3096-112-15-0000	16241-1	SFR	1.00	147.33	147.33
3096-112-16-0000	16241-1	SFR	1.00	147.33	147.33
3096-112-17-0000	16241-1	SFR	1.00	147.33	147.33
3096-112-18-0000	16241-1	SFR	1.00	147.33	147.33
3096-112-19-0000	16241-1	SFR	1.00	147.33	147.33
3096-112-20-0000	16241-1	SFR	1.00	147.33	147.33
3096-112-21-0000	16241-1	SFR	1.00	147.33	147.33
3096-112-22-0000	16241-1	SFR	1.00	147.33	147.33
3096-112-23-0000	16241-1	SFR	1.00	147.33	147.33
3096-112-24-0000	16241-1	SFR	1.00	147.33	147.33
3096-112-25-0000	16241-1	SFR	1.00	147.33	147.33
3096-112-26-0000	16241-1	SFR	1.00	147.33	147.33
3096-112-27-0000	16241-1	SFR	1.00	147.33	147.33
3096-112-28-0000	16241-1	SFR	1.00	147.33	147.33
3096-112-29-0000	16241-1	SFR	1.00	147.33	147.33
3096-112-30-0000	16241-1	SFR	1.00	147.33	147.33
3096-112-31-0000	16241-1	SFR	1.00	147.33	147.33
3096-112-32-0000	16241-1	SFR	1.00	147.33	147.33
3096-112-33-0000	16241-1	SFR	1.00	147.33	147.33
3096-112-34-0000	16241-1	SFR	1.00	147.33	147.33
3096-112-35-0000	16241-1	SFR	1.00	147.33	147.33
3096-112-36-0000	16241-1	SFR	1.00	147.33	147.33
3096-112-37-0000	16241-1	SFR	1.00	147.33	147.33

City of Victorville
Landscape Maintenance Assessment District No. 2 (Eagle Ranch)
Fiscal Year 2024/2025
Preliminary Assessment Roll
(Sorted By APN)

APN	TRACT	LAND USE	EBU	MAXIMUM ASSESSMENT	CHARGE
3096-112-38-0000	16241-1	SFR	1.00	147.33	147.33
3096-112-39-0000	16241-1	SFR	1.00	147.33	147.33
3096-112-40-0000	16241-1	SFR	1.00	147.33	147.33
3096-112-41-0000	16241-1	SFR	1.00	147.33	147.33
3096-112-42-0000	16241-1	SFR	1.00	147.33	147.33
3096-112-43-0000	16241-1	SFR	1.00	147.33	147.33
3096-112-44-0000	16241-1	SFR	1.00	147.33	147.33
3096-112-45-0000	16241-1	SFR	1.00	147.33	147.33
3096-112-46-0000	16241-1	SFR	1.00	147.33	147.33
3096-112-47-0000	16241-1	SFR	1.00	147.33	147.33
3096-122-01-0000	16241-1	SFR	1.00	147.33	147.33
3096-122-02-0000	16241-1	SFR	1.00	147.33	147.33
3096-122-03-0000	16241-1	SFR	1.00	147.33	147.33
3096-122-04-0000	16241-1	SFR	1.00	147.33	147.33
3096-122-05-0000	16241-1	SFR	1.00	147.33	147.33
3096-122-06-0000	16241-1	SFR	1.00	147.33	147.33
3096-122-07-0000	16241-1	SFR	1.00	147.33	147.33
3096-122-08-0000	16241-1	SFR	1.00	147.33	147.33
3096-122-09-0000	16241-1	SFR	1.00	147.33	147.33
3096-122-10-0000	16241-1	SFR	1.00	147.33	147.33
3096-122-11-0000	16241-1	SFR	1.00	147.33	147.33
3096-122-12-0000	16241-1	SFR	1.00	147.33	147.33
3096-122-13-0000	16241-1	SFR	1.00	147.33	147.33
3096-122-14-0000	16241-1	SFR	1.00	147.33	147.33
3096-122-15-0000	16241-1	SFR	1.00	147.33	147.33
3096-122-16-0000	16241-1	SFR	1.00	147.33	147.33
3096-122-17-0000	16241-1	SFR	1.00	147.33	147.33
3096-122-18-0000	16241-1	SFR	1.00	147.33	147.33
3096-122-19-0000	16241-1	SFR	1.00	147.33	147.33
3096-122-20-0000	16241-1	SFR	1.00	147.33	147.33
3096-122-21-0000	16241-1	SFR	1.00	147.33	147.33
3096-122-22-0000	16241-1	SFR	1.00	147.33	147.33
3096-122-23-0000	16241-1	SFR	1.00	147.33	147.33
3096-122-24-0000	16241-1	SFR	1.00	147.33	147.33
3096-122-25-0000	16241-1	SFR	1.00	147.33	147.33
3096-122-26-0000	16241-1	SFR	1.00	147.33	147.33
3096-122-27-0000	16241-1	SFR	1.00	147.33	147.33
3096-122-28-0000	16241-1	SFR	1.00	147.33	147.33
3096-122-29-0000	16241-1	SFR	1.00	147.33	147.33
3096-122-30-0000	16241-1	SFR	1.00	147.33	147.33
3096-122-31-0000	16241-1	SFR	1.00	147.33	147.33
3096-122-32-0000	16241-1	SFR	1.00	147.33	147.33
3096-122-33-0000	16241-1	SFR	1.00	147.33	147.33
3096-122-34-0000	16241-1	SFR	1.00	147.33	147.33
3096-122-35-0000	16241-1	SFR	1.00	147.33	147.33
3096-122-36-0000	16241-1	SFR	1.00	147.33	147.33
3096-122-37-0000	16241-1	SFR	1.00	147.33	147.33

City of Victorville
Landscape Maintenance Assessment District No. 2 (Eagle Ranch)
Fiscal Year 2024/2025
Preliminary Assessment Roll
(Sorted By APN)

APN	TRACT	LAND USE	EBU	MAXIMUM ASSESSMENT	CHARGE
3096-122-38-0000	16241-1	SFR	1.00	147.33	147.33
3096-122-39-0000	16241-1	SFR	1.00	147.33	147.33
3096-122-40-0000	16241-1	SFR	1.00	147.33	147.33
3096-123-01-0000	16241-3	SFR	1.00	147.33	147.33
3096-123-02-0000	16241-3	SFR	1.00	147.33	147.33
3096-123-03-0000	16241-3	SFR	1.00	147.33	147.33
3096-123-04-0000	16241-3	SFR	1.00	147.33	147.33
3096-123-05-0000	16241-3	SFR	1.00	147.33	147.33
3096-123-06-0000	16241-3	SFR	1.00	147.33	147.33
3096-123-07-0000	16241-3	SFR	1.00	147.33	147.33
3096-123-08-0000	16241-3	SFR	1.00	147.33	147.33
3096-123-09-0000	16241-3	SFR	1.00	147.33	147.33
3096-123-10-0000	16241-3	SFR	1.00	147.33	147.33
3096-123-11-0000	16241-3	SFR	1.00	147.33	147.33
3096-123-12-0000	16241-3	SFR	1.00	147.33	147.33
3096-123-13-0000	16241-3	SFR	1.00	147.33	147.33
3096-123-14-0000	16241-3	SFR	1.00	147.33	147.33
3096-123-15-0000	16241-3	SFR	1.00	147.33	147.33
3096-123-16-0000	16241-3	SFR	1.00	147.33	147.33
3096-123-17-0000	16241-3	SFR	1.00	147.33	147.33
3096-123-18-0000	16241-3	SFR	1.00	147.33	147.33
3096-123-19-0000	16241-3	SFR	1.00	147.33	147.33
3096-123-20-0000	16241-3	SFR	1.00	147.33	147.33
3096-123-21-0000	16241-3	SFR	1.00	147.33	147.33
3096-123-22-0000	16241-3	SFR	1.00	147.33	147.33
3096-123-23-0000	16241-3	SFR	1.00	147.33	147.33
3096-123-24-0000	16241-3	SFR	1.00	147.33	147.33
3096-123-25-0000	16241-3	SFR	1.00	147.33	147.33
3096-123-26-0000	16241-3	SFR	1.00	147.33	147.33
3096-123-27-0000	16241-3	SFR	1.00	147.33	147.33
3096-123-28-0000	16241-3	SFR	1.00	147.33	147.33
3096-123-29-0000	16241-3	SFR	1.00	147.33	147.33
3096-123-30-0000	16241-3	SFR	1.00	147.33	147.33
3096-123-31-0000	16241-3	SFR	1.00	147.33	147.33
3096-123-32-0000	16241-3	SFR	1.00	147.33	147.33
3096-123-33-0000	16241-3	SFR	1.00	147.33	147.33
3096-123-34-0000	16241-3	SFR	1.00	147.33	147.33
3096-123-35-0000	16241-3	SFR	1.00	147.33	147.33
3096-123-36-0000	16241-3	SFR	1.00	147.33	147.33
3096-123-37-0000	16241-3	SFR	1.00	147.33	147.33
3096-123-38-0000	16241-3	SFR	1.00	147.33	147.33
3096-123-39-0000	16241-3	SFR	1.00	147.33	147.33
3096-123-40-0000	16241-3	SFR	1.00	147.33	147.33
3096-123-41-0000	16241-3	SFR	1.00	147.33	147.33
3096-123-42-0000	16241-3	SFR	1.00	147.33	147.33
3096-123-43-0000	16241-3	SFR	1.00	147.33	147.33
3096-123-44-0000	16241-3	SFR	1.00	147.33	147.33

City of Victorville
Landscape Maintenance Assessment District No. 2 (Eagle Ranch)
Fiscal Year 2024/2025
Preliminary Assessment Roll
(Sorted By APN)

APN	TRACT	LAND USE	EBU	MAXIMUM ASSESSMENT	CHARGE
3096-123-45-0000	16241-3	SFR	1.00	147.33	147.33
3096-123-46-0000	16241-3	SFR	1.00	147.33	147.33
3096-123-47-0000	16241-3	SFR	1.00	147.33	147.33
3096-123-48-0000	16241-3	SFR	1.00	147.33	147.33
3096-123-49-0000	16241-3	SFR	1.00	147.33	147.33
3096-123-50-0000	16241-3	SFR	1.00	147.33	147.33
3096-123-51-0000	16241-3	SFR	1.00	147.33	147.33
3096-123-52-0000	16241-3	SFR	1.00	147.33	147.33
3096-123-53-0000	16241-3	SFR	1.00	147.33	147.33
3096-123-54-0000	16241-3	SFR	1.00	147.33	147.33
3096-123-55-0000	16241-3	SFR	1.00	147.33	147.33
3096-132-01-0000	16241-2	SFR	1.00	147.33	147.33
3096-132-02-0000	16241-2	SFR	1.00	147.33	147.33
3096-132-03-0000	16241-2	SFR	1.00	147.33	147.33
3096-132-04-0000	16241-2	SFR	1.00	147.33	147.33
3096-132-05-0000	16241-2	SFR	1.00	147.33	147.33
3096-132-06-0000	16241-2	SFR	1.00	147.33	147.33
3096-132-07-0000	16241-2	SFR	1.00	147.33	147.33
3096-132-08-0000	16241-2	SFR	1.00	147.33	147.33
3096-132-09-0000	16241-2	SFR	1.00	147.33	147.33
3096-132-10-0000	16241-2	SFR	1.00	147.33	147.33
3096-132-11-0000	16241-2	SFR	1.00	147.33	147.33
3096-132-12-0000	16241-2	SFR	1.00	147.33	147.33
3096-132-13-0000	16241-2	SFR	1.00	147.33	147.33
3096-132-14-0000	16241-2	SFR	1.00	147.33	147.33
3096-132-15-0000	16241-2	SFR	1.00	147.33	147.33
3096-132-16-0000	16241-2	SFR	1.00	147.33	147.33
3096-132-17-0000	16241-2	SFR	1.00	147.33	147.33
3096-132-18-0000	16241-2	SFR	1.00	147.33	147.33
3096-132-19-0000	16241-2	SFR	1.00	147.33	147.33
3096-132-20-0000	16241-2	SFR	1.00	147.33	147.33
3096-132-21-0000	16241-2	SFR	1.00	147.33	147.33
3096-132-22-0000	16241-2	SFR	1.00	147.33	147.33
3096-132-23-0000	16241-2	SFR	1.00	147.33	147.33
3096-132-24-0000	16241-2	SFR	1.00	147.33	147.33
3096-132-25-0000	16241-2	SFR	1.00	147.33	147.33
3096-132-26-0000	16241-2	SFR	1.00	147.33	147.33
3096-132-27-0000	16241-2	SFR	1.00	147.33	147.33
3096-132-28-0000	16241-2	SFR	1.00	147.33	147.33
3096-132-29-0000	16241-2	SFR	1.00	147.33	147.33
3096-132-30-0000	16241-2	SFR	1.00	147.33	147.33
3096-132-31-0000	16241-2	SFR	1.00	147.33	147.33
3096-132-32-0000	16241-2	SFR	1.00	147.33	147.33
3096-132-33-0000	16241-2	SFR	1.00	147.33	147.33
3096-132-34-0000	16241-2	SFR	1.00	147.33	147.33
3096-132-35-0000	16241-2	SFR	1.00	147.33	147.33
3096-132-36-0000	16241-2	SFR	1.00	147.33	147.33

City of Victorville
Landscape Maintenance Assessment District No. 2 (Eagle Ranch)
Fiscal Year 2024/2025
Preliminary Assessment Roll
(Sorted By APN)

APN	TRACT	LAND USE	EBU	MAXIMUM ASSESSMENT	CHARGE
3096-132-37-0000	16241-2	SFR	1.00	147.33	147.33
3096-132-38-0000	16241-2	SFR	1.00	147.33	147.33
3096-132-39-0000	16241-2	SFR	1.00	147.33	147.33
3096-132-40-0000	16241-2	SFR	1.00	147.33	147.33
3096-132-41-0000	16241-2	SFR	1.00	147.33	147.33
3096-132-42-0000	16241-2	SFR	1.00	147.33	147.33
3096-132-43-0000	16241-2	SFR	1.00	147.33	147.33
3096-132-44-0000	16241-2	SFR	1.00	147.33	147.33
3096-132-45-0000	16241-2	SFR	1.00	147.33	147.33
3096-132-46-0000	16241-2	SFR	1.00	147.33	147.33
3096-132-47-0000	16241-2	SFR	1.00	147.33	147.33
3096-132-48-0000	16241-2	SFR	1.00	147.33	147.33
3096-132-49-0000	16241-2	SFR	1.00	147.33	147.33
3096-132-50-0000	16241-2	SFR	1.00	147.33	147.33
3096-133-01-0000	16241-2	SFR	1.00	147.33	147.33
3096-133-02-0000	16241-2	SFR	1.00	147.33	147.33
3096-133-03-0000	16241-2	SFR	1.00	147.33	147.33
3096-133-04-0000	16241-2	SFR	1.00	147.33	147.33
3096-133-05-0000	16241-2	SFR	1.00	147.33	147.33
3096-133-06-0000	16241-2	SFR	1.00	147.33	147.33
3096-133-07-0000	16241-2	SFR	1.00	147.33	147.33
3096-133-08-0000	16241-2	SFR	1.00	147.33	147.33
3096-133-09-0000	16241-2	SFR	1.00	147.33	147.33
3096-133-10-0000	16241-2	SFR	1.00	147.33	147.33
3096-133-12-0000	16241-2	SFR	1.00	147.33	147.33
3096-133-13-0000	16241-2	SFR	1.00	147.33	147.33
3096-133-14-0000	16241-2	SFR	1.00	147.33	147.33
3096-133-15-0000	16241-2	SFR	1.00	147.33	147.33
3096-133-16-0000	16241-2	SFR	1.00	147.33	147.33
3096-133-17-0000	16241-2	SFR	1.00	147.33	147.33
3096-133-18-0000	16241-2	SFR	1.00	147.33	147.33
3096-133-19-0000	16241-2	SFR	1.00	147.33	147.33
3096-133-20-0000	16241-2	SFR	1.00	147.33	147.33
3096-133-21-0000	16241-2	SFR	1.00	147.33	147.33
3096-133-22-0000	16241-2	SFR	1.00	147.33	147.33
3096-133-23-0000	16241-2	SFR	1.00	147.33	147.33
3096-133-24-0000	16241-2	SFR	1.00	147.33	147.33
3096-133-25-0000	16241-2	SFR	1.00	147.33	147.33
3096-133-26-0000	16241-2	SFR	1.00	147.33	147.33
3096-133-27-0000	16241-2	SFR	1.00	147.33	147.33
3096-133-28-0000	16241-2	SFR	1.00	147.33	147.33
3096-133-29-0000	16241-2	SFR	1.00	147.33	147.33
3096-133-30-0000	16241-2	SFR	1.00	147.33	147.33
3096-133-31-0000	16241-2	SFR	1.00	147.33	147.33
3096-133-32-0000	16241-2	SFR	1.00	147.33	147.33
3096-133-33-0000	16241-2	SFR	1.00	147.33	147.33
3096-133-34-0000	16241-2	SFR	1.00	147.33	147.33

City of Victorville
Landscape Maintenance Assessment District No. 2 (Eagle Ranch)
Fiscal Year 2024/2025
Preliminary Assessment Roll
(Sorted By APN)

APN	TRACT	LAND USE	EBU	MAXIMUM ASSESSMENT	CHARGE
3096-133-35-0000	16241-2	SFR	1.00	147.33	147.33
3096-133-36-0000	16241-2	SFR	1.00	147.33	147.33
3096-133-37-0000	16241-2	SFR	1.00	147.33	147.33
3096-133-38-0000	16241-2	SFR	1.00	147.33	147.33
3096-133-39-0000	16241-2	SFR	1.00	147.33	147.33
3096-133-40-0000	16241-2	SFR	1.00	147.33	147.33
3096-133-41-0000	16241-2	SFR	1.00	147.33	147.33
3096-133-42-0000	16241-2	SFR	1.00	147.33	147.33
3096-133-43-0000	16241-2	SFR	1.00	147.33	147.33
3096-133-44-0000	16241-2	SFR	1.00	147.33	147.33
3096-133-45-0000	16241-2	SFR	1.00	147.33	147.33
3096-133-46-0000	16241-2	SFR	1.00	147.33	147.33
3096-133-47-0000	16241-2	SFR	1.00	147.33	147.33
3096-133-48-0000	16241-2	SFR	1.00	147.33	147.33
3096-133-49-0000	16241-2	SFR	1.00	147.33	147.33
3096-133-50-0000	16241-2	SFR	1.00	147.33	147.33
3096-133-51-0000	16241-2	SFR	1.00	147.33	147.33
3096-133-52-0000	16241-2	SFR	1.00	147.33	147.33
3096-133-53-0000	16241-2	SFR	1.00	147.33	147.33
3096-133-54-0000	16241-2	SFR	1.00	147.33	147.33
3096-133-55-0000	16241-2	SFR	1.00	147.33	147.33
3096-133-56-0000	16241-2	SFR	1.00	147.33	147.33
3096-133-57-0000	16241-2	SFR	1.00	147.33	147.33
3096-133-58-0000	16241-2	SFR	1.00	147.33	147.33
3096-192-01-0000	16241-3	SFR	1.00	147.33	147.33
3096-192-02-0000	16241-3	SFR	1.00	147.33	147.33
3096-192-03-0000	16241-3	SFR	1.00	147.33	147.33
3096-192-04-0000	16241-3	SFR	1.00	147.33	147.33
3096-192-05-0000	16241-3	SFR	1.00	147.33	147.33
3096-192-06-0000	16241-3	SFR	1.00	147.33	147.33
3096-192-07-0000	16241-3	SFR	1.00	147.33	147.33
3096-192-08-0000	16241-3	SFR	1.00	147.33	147.33
3096-192-09-0000	16241-3	SFR	1.00	147.33	147.33
3096-192-10-0000	16241-3	SFR	1.00	147.33	147.33
3096-192-11-0000	16241-3	SFR	1.00	147.33	147.33
3096-192-12-0000	16241-3	SFR	1.00	147.33	147.33
3096-192-13-0000	16241-3	SFR	1.00	147.33	147.33
3096-192-14-0000	16241-3	SFR	1.00	147.33	147.33
3096-192-15-0000	16241-3	SFR	1.00	147.33	147.33
3096-192-16-0000	16241-3	SFR	1.00	147.33	147.33
3096-192-17-0000	16241-3	SFR	1.00	147.33	147.33
3096-192-18-0000	16241-3	SFR	1.00	147.33	147.33
3096-192-19-0000	16241-3	SFR	1.00	147.33	147.33
3096-192-20-0000	16241-3	SFR	1.00	147.33	147.33
3096-192-21-0000	16241-3	SFR	1.00	147.33	147.33
3096-192-22-0000	16241-3	SFR	1.00	147.33	147.33
3096-192-23-0000	16241-3	SFR	1.00	147.33	147.33

City of Victorville
Landscape Maintenance Assessment District No. 2 (Eagle Ranch)
Fiscal Year 2024/2025
Preliminary Assessment Roll
(Sorted By APN)

APN	TRACT	LAND USE	EBU	MAXIMUM ASSESSMENT	CHARGE
3096-192-24-0000	16241-3	SFR	1.00	147.33	147.33
3096-192-25-0000	16241-3	SFR	1.00	147.33	147.33
3096-192-26-0000	16241-3	SFR	1.00	147.33	147.33
3096-192-27-0000	16241-3	SFR	1.00	147.33	147.33
3096-192-28-0000	16241-3	SFR	1.00	147.33	147.33
3096-192-29-0000	16241-3	SFR	1.00	147.33	147.33
3096-192-30-0000	16241-3	SFR	1.00	147.33	147.33
3096-192-31-0000	16241-3	SFR	1.00	147.33	147.33
3096-192-32-0000	16241-3	SFR	1.00	147.33	147.33
3096-192-33-0000	16241-3	SFR	1.00	147.33	147.33
3096-192-34-0000	16241-3	SFR	1.00	147.33	147.33
3096-192-35-0000	16241-3	SFR	1.00	147.33	147.33
3096-192-36-0000	16241-3	SFR	1.00	147.33	147.33
3096-192-37-0000	16241-3	SFR	1.00	147.33	147.33
3096-192-38-0000	16241-3	SFR	1.00	147.33	147.33
3096-192-39-0000	16241-3	SFR	1.00	147.33	147.33
3096-192-40-0000	16241-3	SFR	1.00	147.33	147.33
3096-192-41-0000	16241-3	SFR	1.00	147.33	147.33
3096-192-42-0000	16241-3	SFR	1.00	147.33	147.33
3096-192-43-0000	16241-3	SFR	1.00	147.33	147.33
3096-192-44-0000	16241-3	SFR	1.00	147.33	147.33
3096-192-45-0000	16241-3	SFR	1.00	147.33	147.33
3096-192-46-0000	16241-3	SFR	1.00	147.33	147.33
3096-192-47-0000	16241-3	SFR	1.00	147.33	147.33
3096-192-48-0000	16241-3	SFR	1.00	147.33	147.33
3096-471-49-0000	16124-1	SFR	1.00	147.33	147.33
3096-471-50-0000	16124-1	SFR	1.00	147.33	147.33
3096-471-51-0000	16124-1	SFR	1.00	147.33	147.33
3096-471-52-0000	16124-1	SFR	1.00	147.33	147.33
3096-471-53-0000	16124-1	SFR	1.00	147.33	147.33
3096-471-54-0000	16124-1	SFR	1.00	147.33	147.33
3096-471-55-0000	16124-1	SFR	1.00	147.33	147.33
3096-471-56-0000	16124-1	SFR	1.00	147.33	147.33
3096-471-57-0000	16124-1	SFR	1.00	147.33	147.33
3096-471-58-0000	16124-1	SFR	1.00	147.33	147.33
3096-471-59-0000	16124-1	SFR	1.00	147.33	147.33
3096-471-60-0000	16124-1	SFR	1.00	147.33	147.33
3096-471-61-0000	16124-1	SFR	1.00	147.33	147.33
3096-471-62-0000	16124-1	SFR	1.00	147.33	147.33
3096-491-28-0000	16124-1	SFR	1.00	147.33	147.33
3096-491-29-0000	16124-1	SFR	1.00	147.33	147.33
3096-491-30-0000	16124-1	SFR	1.00	147.33	147.33
3096-491-31-0000	16124-1	SFR	1.00	147.33	147.33
3096-491-32-0000	16124-1	SFR	1.00	147.33	147.33
3096-491-33-0000	16124-1	SFR	1.00	147.33	147.33
3096-491-34-0000	16124-1	SFR	1.00	147.33	147.33
3096-491-35-0000	16124-1	SFR	1.00	147.33	147.33

City of Victorville
Landscape Maintenance Assessment District No. 2 (Eagle Ranch)
Fiscal Year 2024/2025
Preliminary Assessment Roll
(Sorted By APN)

APN	TRACT	LAND USE	EBU	MAXIMUM ASSESSMENT	CHARGE
3096-491-36-0000	16124-1	SFR	1.00	147.33	147.33
3096-491-37-0000	16124-1	SFR	1.00	147.33	147.33
3096-491-38-0000	16124-1	SFR	1.00	147.33	147.33
3096-491-39-0000	16124-1	SFR	1.00	147.33	147.33
3096-491-40-0000	16124-1	SFR	1.00	147.33	147.33
3096-491-41-0000	16124-1	SFR	1.00	147.33	147.33
3096-491-42-0000	16124-1	SFR	1.00	147.33	147.33
3096-491-43-0000	16124-1	SFR	1.00	147.33	147.33
3096-491-44-0000	16124-1	SFR	1.00	147.33	147.33
3096-491-45-0000	16124-1	SFR	1.00	147.33	147.33
3096-491-46-0000	16124-1	SFR	1.00	147.33	147.33
3096-491-47-0000	16124-1	SFR	1.00	147.33	147.33
3096-491-48-0000	16124-1	SFR	1.00	147.33	147.33
3096-491-49-0000	16124-1	SFR	1.00	147.33	147.33
3096-491-50-0000	16124-1	SFR	1.00	147.33	147.33
3096-491-51-0000	16124-1	SFR	1.00	147.33	147.33
3096-491-52-0000	16124-1	SFR	1.00	147.33	147.33
3096-491-53-0000	16124-1	SFR	1.00	147.33	147.33
3096-491-54-0000	16124-1	SFR	1.00	147.33	147.33
3096-491-55-0000	16124-1	SFR	1.00	147.33	147.33
3096-491-56-0000	16124-1	SFR	1.00	147.33	147.33
3096-491-57-0000	16124-1	SFR	1.00	147.33	147.33
3096-491-58-0000	16124-1	SFR	1.00	147.33	147.33
3096-491-59-0000	16124-1	SFR	1.00	147.33	147.33
3096-491-60-0000	16124-1	SFR	1.00	147.33	147.33
3096-491-61-0000	16124-1	SFR	1.00	147.33	147.33
3096-491-62-0000	16124-1	SFR	1.00	147.33	147.33
3096-491-63-0000	16124-1	SFR	1.00	147.33	147.33
3096-491-64-0000	16124-1	SFR	1.00	147.33	147.33
3096-501-32-0000	16124-1	SFR	1.00	147.33	147.33
3096-501-33-0000	16124-1	SFR	1.00	147.33	147.33
3096-501-34-0000	16124-1	SFR	1.00	147.33	147.33
3096-501-37-0000	16124-1	SFR	1.00	147.33	147.33
3096-501-38-0000	16124-1	SFR	1.00	147.33	147.33
3096-501-39-0000	16124-1	SFR	1.00	147.33	147.33
3096-501-40-0000	16124-1	SFR	1.00	147.33	147.33
3096-501-41-0000	16124-1	SFR	1.00	147.33	147.33
3096-501-42-0000	16124-1	SFR	1.00	147.33	147.33
3096-501-43-0000	16124-1	SFR	1.00	147.33	147.33
3096-501-44-0000	16124-1	SFR	1.00	147.33	147.33
3096-501-45-0000	16124-1	SFR	1.00	147.33	147.33
3096-501-46-0000	16124-1	SFR	1.00	147.33	147.33
3096-501-47-0000	16124-1	SFR	1.00	147.33	147.33
3096-501-48-0000	16124-1	SFR	1.00	147.33	147.33
3096-501-49-0000	16124-1	SFR	1.00	147.33	147.33
3096-501-50-0000	16124-1	SFR	1.00	147.33	147.33
3096-501-51-0000	16124-1	SFR	1.00	147.33	147.33

City of Victorville
Landscape Maintenance Assessment District No. 2 (Eagle Ranch)
Fiscal Year 2024/2025
Preliminary Assessment Roll
(Sorted By APN)

APN	TRACT	LAND USE	EBU	MAXIMUM ASSESSMENT	CHARGE
3096-501-52-0000	16124-1	SFR	1.00	147.33	147.33
3096-501-53-0000	16124-1	SFR	1.00	147.33	147.33
3096-501-54-0000	16124-1	SFR	1.00	147.33	147.33
3096-501-55-0000	16124-1	SFR	1.00	147.33	147.33
3096-501-56-0000	16124-1	SFR	1.00	147.33	147.33
3096-501-57-0000	16124-1	SFR	1.00	147.33	147.33
3096-501-58-0000	16124-1	SFR	1.00	147.33	147.33
3096-501-59-0000	16124-1	SFR	1.00	147.33	147.33
3096-501-60-0000	16124-1	SFR	1.00	147.33	147.33
3096-501-61-0000	16124-1	SFR	1.00	147.33	147.33
3096-501-62-0000	16124-1	SFR	1.00	147.33	147.33
3096-501-63-0000	16124-1	SFR	1.00	147.33	147.33
3096-501-64-0000	16124-1	SFR	1.00	147.33	147.33
3096-501-65-0000	16124-1	SFR	1.00	147.33	147.33
3096-501-66-0000	16124-1	SFR	1.00	147.33	147.33
3096-501-67-0000		SFR	1.00	147.33	147.33
3096-501-69-0000		SFR	1.00	147.33	147.33
3096-931-01-0000	16124-1	SFR	1.00	147.33	147.33
3096-931-02-0000	16124-1	SFR	1.00	147.33	147.33
3096-931-03-0000	16124-1	SFR	1.00	147.33	147.33
3096-931-04-0000	16124-1	SFR	1.00	147.33	147.33
3096-931-05-0000	16124-1	SFR	1.00	147.33	147.33
3096-931-06-0000	16124-1	SFR	1.00	147.33	147.33
3096-931-07-0000	16124-1	SFR	1.00	147.33	147.33
3096-931-08-0000	16124-1	SFR	1.00	147.33	147.33
3096-931-09-0000	16124-1	SFR	1.00	147.33	147.33
3096-931-10-0000	16124-1	SFR	1.00	147.33	147.33
3096-931-11-0000	16124-1	SFR	1.00	147.33	147.33
3096-932-01-0000	16124-3	SFR	1.00	147.33	147.33
3096-932-02-0000	16124-3	SFR	1.00	147.33	147.33
3096-932-03-0000	16124-3	SFR	1.00	147.33	147.33
3096-932-04-0000	16124-3	SFR	1.00	147.33	147.33
3096-932-05-0000	16124-3	SFR	1.00	147.33	147.33
3096-932-06-0000	16124-3	SFR	1.00	147.33	147.33
3096-932-07-0000	16124-3	SFR	1.00	147.33	147.33
3096-932-08-0000	16124-3	SFR	1.00	147.33	147.33
3096-932-09-0000	16124-3	SFR	1.00	147.33	147.33
3096-932-10-0000	16124-3	SFR	1.00	147.33	147.33
3096-932-11-0000	16124-3	SFR	1.00	147.33	147.33
3096-932-12-0000	16124-3	SFR	1.00	147.33	147.33
3096-932-13-0000	16124-3	SFR	1.00	147.33	147.33
3096-932-14-0000	16124-3	SFR	1.00	147.33	147.33
3096-932-15-0000	16124-3	SFR	1.00	147.33	147.33
3096-932-16-0000	16124-3	SFR	1.00	147.33	147.33
3096-932-17-0000	16124-3	SFR	1.00	147.33	147.33
3096-932-18-0000	16124-3	SFR	1.00	147.33	147.33
3096-932-19-0000	16124-3	SFR	1.00	147.33	147.33

City of Victorville
Landscape Maintenance Assessment District No. 2 (Eagle Ranch)
Fiscal Year 2024/2025
Preliminary Assessment Roll
(Sorted By APN)

APN	TRACT	LAND USE	EBU	MAXIMUM ASSESSMENT	CHARGE
3096-932-20-0000	16124-3	SFR	1.00	147.33	147.33
3096-932-21-0000	16124-3	SFR	1.00	147.33	147.33
3096-932-22-0000	16124-3	SFR	1.00	147.33	147.33
3096-932-23-0000	16124-3	SFR	1.00	147.33	147.33
3096-932-24-0000	16124-3	SFR	1.00	147.33	147.33
3096-932-25-0000	16124-3	SFR	1.00	147.33	147.33
3134-131-01-0000	13990	VAC	1.00	1.00	1.00
3134-141-01-0000	16087-1	SFR	1.00	147.33	147.33
3134-141-02-0000	16087-1	SFR	1.00	147.33	147.33
3134-141-03-0000	16087-1	SFR	1.00	147.33	147.33
3134-141-04-0000	16087-1	SFR	1.00	147.33	147.33
3134-141-05-0000	16087-1	SFR	1.00	147.33	147.33
3134-141-06-0000	16087-1	SFR	1.00	147.33	147.33
3134-141-07-0000	16087-1	SFR	1.00	147.33	147.33
3134-141-08-0000	16087-1	SFR	1.00	147.33	147.33
3134-141-09-0000	16087-1	SFR	1.00	147.33	147.33
3134-141-10-0000	16087-1	SFR	1.00	147.33	147.33
3134-141-11-0000	16087-1	SFR	1.00	147.33	147.33
3134-141-12-0000	16087-1	SFR	1.00	147.33	147.33
3134-141-13-0000	16087-1	SFR	1.00	147.33	147.33
3134-141-14-0000	16087-1	SFR	1.00	147.33	147.33
3134-141-15-0000	16087-1	SFR	1.00	147.33	147.33
3134-141-16-0000	16087-1	SFR	1.00	147.33	147.33
3134-141-17-0000	16087-1	SFR	1.00	147.33	147.33
3134-141-18-0000	16087-1	SFR	1.00	147.33	147.33
3134-141-19-0000	16087-1	SFR	1.00	147.33	147.33
3134-141-20-0000	14559-3	SFR	1.00	147.33	147.33
3134-141-21-0000	14559-3	SFR	1.00	147.33	147.33
3134-141-22-0000	14559-3	SFR	1.00	147.33	147.33
3134-141-23-0000	14559-3	SFR	1.00	147.33	147.33
3134-141-24-0000	14559-3	SFR	1.00	147.33	147.33
3134-141-25-0000	14559-3	SFR	1.00	147.33	147.33
3134-141-26-0000	14559-3	SFR	1.00	147.33	147.33
3134-141-27-0000	14559-3	SFR	1.00	147.33	147.33
3134-141-28-0000	14559-3	SFR	1.00	147.33	147.33
3134-141-29-0000	14559-3	SFR	1.00	147.33	147.33
3134-141-30-0000	14559-3	SFR	1.00	147.33	147.33
3134-141-31-0000	14559-3	SFR	1.00	147.33	147.33
3134-141-32-0000	14559-3	SFR	1.00	147.33	147.33
3134-141-33-0000	14559-3	SFR	1.00	147.33	147.33
3134-141-34-0000	14559-3	SFR	1.00	147.33	147.33
3134-141-35-0000	14559-3	SFR	1.00	147.33	147.33
3134-141-36-0000	14559-3	SFR	1.00	147.33	147.33
3134-141-37-0000	14559-3	SFR	1.00	147.33	147.33
3134-141-38-0000	14559-3	SFR	1.00	147.33	147.33
3134-141-39-0000	14559-3	SFR	1.00	147.33	147.33
3134-141-40-0000	14559-3	SFR	1.00	147.33	147.33

City of Victorville
Landscape Maintenance Assessment District No. 2 (Eagle Ranch)
Fiscal Year 2024/2025
Preliminary Assessment Roll
(Sorted By APN)

APN	TRACT	LAND USE	EBU	MAXIMUM ASSESSMENT	CHARGE
3134-141-41-0000	16087-2	SFR	1.00	147.33	147.33
3134-141-42-0000	16087-2	SFR	1.00	147.33	147.33
3134-141-43-0000	16087-2	SFR	1.00	147.33	147.33
3134-141-44-0000	16087-2	SFR	1.00	147.33	147.33
3134-141-45-0000	16087-2	SFR	1.00	147.33	147.33
3134-141-46-0000	16087-2	SFR	1.00	147.33	147.33
3134-141-47-0000	16087-2	SFR	1.00	147.33	147.33
3134-141-48-0000	16087-2	SFR	1.00	147.33	147.33
3134-141-49-0000	16087-2	SFR	1.00	147.33	147.33
3134-141-50-0000	16087-2	SFR	1.00	147.33	147.33
3134-141-51-0000	16087-2	SFR	1.00	147.33	147.33
3134-141-52-0000	16087-2	SFR	1.00	147.33	147.33
3134-141-53-0000	16087-2	SFR	1.00	147.33	147.33
3134-141-54-0000	16087-2	SFR	1.00	147.33	147.33
3134-141-55-0000	16087-2	SFR	1.00	147.33	147.33
3134-141-56-0000	16087-2	SFR	1.00	147.33	147.33
3134-141-57-0000	16087-2	SFR	1.00	147.33	147.33
3134-141-58-0000	16087-2	SFR	1.00	147.33	147.33
3134-141-59-0000	16087-2	SFR	1.00	147.33	147.33
3134-141-60-0000	16087-2	SFR	1.00	147.33	147.33
3134-151-01-0000	16087-1	SFR	1.00	147.33	147.33
3134-151-02-0000	16087-1	SFR	1.00	147.33	147.33
3134-151-03-0000	16087-1	SFR	1.00	147.33	147.33
3134-151-04-0000	16087-1	SFR	1.00	147.33	147.33
3134-151-05-0000	16087-1	SFR	1.00	147.33	147.33
3134-151-06-0000	16087-1	SFR	1.00	147.33	147.33
3134-151-07-0000	16087-1	SFR	1.00	147.33	147.33
3134-151-08-0000	16087-1	SFR	1.00	147.33	147.33
3134-151-09-0000	16087-1	SFR	1.00	147.33	147.33
3134-151-10-0000	16087-1	SFR	1.00	147.33	147.33
3134-151-11-0000	16087-1	SFR	1.00	147.33	147.33
3134-151-12-0000	16087-1	SFR	1.00	147.33	147.33
3134-151-13-0000	16087-1	SFR	1.00	147.33	147.33
3134-151-14-0000	16087-1	SFR	1.00	147.33	147.33
3134-151-15-0000	16087-1	SFR	1.00	147.33	147.33
3134-151-16-0000	16087-1	SFR	1.00	147.33	147.33
3134-151-17-0000	16087-1	SFR	1.00	147.33	147.33
3134-151-18-0000	16087-1	SFR	1.00	147.33	147.33
3134-151-19-0000	16087-1	SFR	1.00	147.33	147.33
3134-151-20-0000	16087-1	SFR	1.00	147.33	147.33
3134-151-21-0000	16087-1	SFR	1.00	147.33	147.33
3134-151-22-0000	16087-1	SFR	1.00	147.33	147.33
3134-151-23-0000	16087-1	SFR	1.00	147.33	147.33
3134-151-24-0000	16087-1	SFR	1.00	147.33	147.33
3134-151-25-0000	16087-1	SFR	1.00	147.33	147.33
3134-151-26-0000	16087-1	SFR	1.00	147.33	147.33
3134-151-27-0000	16087-1	SFR	1.00	147.33	147.33

City of Victorville
Landscape Maintenance Assessment District No. 2 (Eagle Ranch)
Fiscal Year 2024/2025
Preliminary Assessment Roll
(Sorted By APN)

APN	TRACT	LAND USE	EBU	MAXIMUM ASSESSMENT	CHARGE
3134-151-28-0000	16087-1	SFR	1.00	147.33	147.33
3134-151-29-0000	16087-1	SFR	1.00	147.33	147.33
3134-151-30-0000	16087-1	SFR	1.00	147.33	147.33
3134-151-31-0000	16087-1	SFR	1.00	147.33	147.33
3134-151-32-0000	16087-1	SFR	1.00	147.33	147.33
3134-151-33-0000	16087-1	SFR	1.00	147.33	147.33
3134-151-34-0000	16087-1	SFR	1.00	147.33	147.33
3134-151-35-0000	16087-1	SFR	1.00	147.33	147.33
3134-151-36-0000	16087-1	SFR	1.00	147.33	147.33
3134-151-37-0000	16087-2	SFR	1.00	147.33	147.33
3134-151-38-0000	16087-2	SFR	1.00	147.33	147.33
3134-151-39-0000	16087-2	SFR	1.00	147.33	147.33
3134-151-40-0000	16087-2	SFR	1.00	147.33	147.33
3134-151-41-0000	16087-2	SFR	1.00	147.33	147.33
3134-151-42-0000	16087-2	SFR	1.00	147.33	147.33
3134-151-43-0000	16087-2	SFR	1.00	147.33	147.33
3134-151-44-0000	16087-2	SFR	1.00	147.33	147.33
3134-151-45-0000	16087-2	SFR	1.00	147.33	147.33
3134-151-46-0000	16087-2	SFR	1.00	147.33	147.33
3134-151-47-0000	16087-2	SFR	1.00	147.33	147.33
3134-151-48-0000	16087-2	SFR	1.00	147.33	147.33
3134-151-49-0000	16087-2	SFR	1.00	147.33	147.33
3134-161-01-0000	14559-1	SFR	1.00	147.33	147.33
3134-161-02-0000	14559-1	SFR	1.00	147.33	147.33
3134-161-03-0000	14559-1	SFR	1.00	147.33	147.33
3134-161-04-0000	14559-1	SFR	1.00	147.33	147.33
3134-161-05-0000	14559-1	SFR	1.00	147.33	147.33
3134-161-06-0000	14559-1	SFR	1.00	147.33	147.33
3134-161-07-0000	14559-1	SFR	1.00	147.33	147.33
3134-161-08-0000	14559-1	SFR	1.00	147.33	147.33
3134-161-09-0000	14559-1	SFR	1.00	147.33	147.33
3134-161-10-0000	14559-1	SFR	1.00	147.33	147.33
3134-161-11-0000	14559-1	SFR	1.00	147.33	147.33
3134-161-12-0000	14559-1	SFR	1.00	147.33	147.33
3134-161-13-0000	14559-1	SFR	1.00	147.33	147.33
3134-161-14-0000	14559-1	SFR	1.00	147.33	147.33
3134-161-15-0000	14559-1	SFR	1.00	147.33	147.33
3134-161-16-0000	14559-1	SFR	1.00	147.33	147.33
3134-161-17-0000	14559-3	SFR	1.00	147.33	147.33
3134-161-18-0000	14559-3	SFR	1.00	147.33	147.33
3134-161-19-0000	14559-3	SFR	1.00	147.33	147.33
3134-161-20-0000	14559-3	SFR	1.00	147.33	147.33
3134-161-21-0000	14559-3	SFR	1.00	147.33	147.33
3134-161-22-0000	14559-3	SFR	1.00	147.33	147.33
3134-161-23-0000	14559-3	SFR	1.00	147.33	147.33
3134-161-24-0000	14559-3	SFR	1.00	147.33	147.33
3134-161-25-0000	14559-3	SFR	1.00	147.33	147.33

City of Victorville
Landscape Maintenance Assessment District No. 2 (Eagle Ranch)
Fiscal Year 2024/2025
Preliminary Assessment Roll
(Sorted By APN)

APN	TRACT	LAND USE	EBU	MAXIMUM ASSESSMENT	CHARGE
3134-161-26-0000	14559-3	SFR	1.00	147.33	147.33
3134-161-27-0000	14559-3	SFR	1.00	147.33	147.33
3134-161-28-0000	14559-3	SFR	1.00	147.33	147.33
3134-161-29-0000		SFR	1.00	147.33	147.33
3134-161-30-0000		SFR	1.00	147.33	147.33
3134-161-31-0000		SFR	1.00	147.33	147.33
3134-161-32-0000	14559-3	SFR	1.00	147.33	147.33
3134-161-33-0000	14559-3	SFR	1.00	147.33	147.33
3134-161-34-0000	14559-3	SFR	1.00	147.33	147.33
3134-161-35-0000	14559-3	SFR	1.00	147.33	147.33
3134-161-36-0000	14559-3	SFR	1.00	147.33	147.33
3134-161-37-0000	14559-3	SFR	1.00	147.33	147.33
3134-161-38-0000	14559-3	SFR	1.00	147.33	147.33
3134-161-39-0000	14559-3	SFR	1.00	147.33	147.33
3134-161-40-0000	14559-3	SFR	1.00	147.33	147.33
3134-161-41-0000	14559-3	SFR	1.00	147.33	147.33
3134-161-42-0000	14559-3	SFR	1.00	147.33	147.33
3134-161-43-0000	14559-3	SFR	1.00	147.33	147.33
3134-161-44-0000	14559-3	SFR	1.00	147.33	147.33
3134-161-45-0000	14559-3	SFR	1.00	147.33	147.33
3134-161-46-0000	14559-3	SFR	1.00	147.33	147.33
3134-161-47-0000	14559-3	SFR	1.00	147.33	147.33
3134-161-48-0000	14559-3	SFR	1.00	147.33	147.33
3134-161-49-0000	14559-3	SFR	1.00	147.33	147.33
3134-161-50-0000	14559-3	SFR	1.00	147.33	147.33
3134-161-51-0000	14559-3	SFR	1.00	147.33	147.33
3134-161-52-0000	14559-3	SFR	1.00	147.33	147.33
3134-161-53-0000	14559-3	SFR	1.00	147.33	147.33
3134-161-54-0000	14559-3	SFR	1.00	147.33	147.33
3134-171-01-0000	14559-1	SFR	1.00	147.33	147.33
3134-171-02-0000	14559-1	SFR	1.00	147.33	147.33
3134-171-03-0000	14559-1	SFR	1.00	147.33	147.33
3134-171-04-0000	14559-1	SFR	1.00	147.33	147.33
3134-171-05-0000	14559-1	SFR	1.00	147.33	147.33
3134-171-06-0000	14559-1	SFR	1.00	147.33	147.33
3134-171-07-0000	14559-1	SFR	1.00	147.33	147.33
3134-171-08-0000	14559-1	SFR	1.00	147.33	147.33
3134-171-09-0000	14559-1	SFR	1.00	147.33	147.33
3134-171-10-0000	14559-1	SFR	1.00	147.33	147.33
3134-171-11-0000	14559-1	SFR	1.00	147.33	147.33
3134-171-12-0000	14559-1	SFR	1.00	147.33	147.33
3134-171-13-0000	14559-1	SFR	1.00	147.33	147.33
3134-171-14-0000	14559-1	SFR	1.00	147.33	147.33
3134-171-15-0000	14559-1	SFR	1.00	147.33	147.33
3134-171-16-0000	14559-1	SFR	1.00	147.33	147.33
3134-171-17-0000	14559-1	SFR	1.00	147.33	147.33
3134-171-18-0000	14559-1	SFR	1.00	147.33	147.33

City of Victorville
Landscape Maintenance Assessment District No. 2 (Eagle Ranch)
Fiscal Year 2024/2025
Preliminary Assessment Roll
(Sorted By APN)

APN	TRACT	LAND USE	EBU	MAXIMUM ASSESSMENT	CHARGE
3134-171-19-0000	14559-1	SFR	1.00	147.33	147.33
3134-171-20-0000	14559-1	SFR	1.00	147.33	147.33
3134-171-21-0000	14559-1	SFR	1.00	147.33	147.33
3134-171-22-0000	14559-1	SFR	1.00	147.33	147.33
3134-171-23-0000	14559-1	SFR	1.00	147.33	147.33
3134-171-24-0000	14559-1	SFR	1.00	147.33	147.33
3134-171-25-0000	14559-1	SFR	1.00	147.33	147.33
3134-171-26-0000	14559-1	SFR	1.00	147.33	147.33
3134-171-27-0000	14559-2	SFR	1.00	147.33	147.33
3134-171-28-0000	14559-2	SFR	1.00	147.33	147.33
3134-171-29-0000	14559-2	SFR	1.00	147.33	147.33
3134-171-30-0000	14559-2	SFR	1.00	147.33	147.33
3134-171-31-0000	14559-2	SFR	1.00	147.33	147.33
3134-171-32-0000	14559-2	SFR	1.00	147.33	147.33
3134-171-33-0000	14559-2	SFR	1.00	147.33	147.33
3134-171-34-0000	14559-2	SFR	1.00	147.33	147.33
3134-171-35-0000	14559-2	SFR	1.00	147.33	147.33
3134-171-36-0000	14559-2	SFR	1.00	147.33	147.33
3134-171-37-0000	14559-2	SFR	1.00	147.33	147.33
3134-171-38-0000	14559-2	SFR	1.00	147.33	147.33
3134-171-39-0000	14559-2	SFR	1.00	147.33	147.33
3134-171-40-0000	14559-2	SFR	1.00	147.33	147.33
3134-171-41-0000	14559-2	SFR	1.00	147.33	147.33
3134-171-42-0000	14559-2	SFR	1.00	147.33	147.33
3134-171-43-0000	14559-2	SFR	1.00	147.33	147.33
3134-171-44-0000	14559-2	SFR	1.00	147.33	147.33
3134-171-45-0000	14559-2	SFR	1.00	147.33	147.33
3134-171-46-0000	14559-2	SFR	1.00	147.33	147.33
3134-171-47-0000	14559-2	SFR	1.00	147.33	147.33
3134-171-48-0000	14559-2	SFR	1.00	147.33	147.33
3134-171-49-0000	14559-2	SFR	1.00	147.33	147.33
3134-171-50-0000	14559-2	SFR	1.00	147.33	147.33
3134-171-51-0000	14559-2	SFR	1.00	147.33	147.33
3134-171-52-0000	14559-2	SFR	1.00	147.33	147.33
3134-171-53-0000	14559-2	SFR	1.00	147.33	147.33
3134-171-54-0000	14559-2	SFR	1.00	147.33	147.33
3134-181-01-0000	14560-3	SFR	1.00	147.33	147.33
3134-181-02-0000	14560-3	SFR	1.00	147.33	147.33
3134-181-03-0000	14560-3	SFR	1.00	147.33	147.33
3134-181-04-0000	14560-3	SFR	1.00	147.33	147.33
3134-181-05-0000	14560-3	SFR	1.00	147.33	147.33
3134-181-06-0000	14560-3	SFR	1.00	147.33	147.33
3134-181-07-0000	14560-3	SFR	1.00	147.33	147.33
3134-181-08-0000	14560-3	SFR	1.00	147.33	147.33
3134-181-09-0000	14560-3	SFR	1.00	147.33	147.33
3134-181-10-0000	14560-3	SFR	1.00	147.33	147.33
3134-181-11-0000	14560-3	SFR	1.00	147.33	147.33

City of Victorville
Landscape Maintenance Assessment District No. 2 (Eagle Ranch)
Fiscal Year 2024/2025
Preliminary Assessment Roll
(Sorted By APN)

APN	TRACT	LAND USE	EBU	MAXIMUM ASSESSMENT	CHARGE
3134-181-12-0000	14560-3	SFR	1.00	147.33	147.33
3134-181-13-0000	14560-3	SFR	1.00	147.33	147.33
3134-181-14-0000	14560-3	SFR	1.00	147.33	147.33
3134-181-15-0000	14560-3	SFR	1.00	147.33	147.33
3134-181-16-0000	14560-3	SFR	1.00	147.33	147.33
3134-181-17-0000	14560-3	SFR	1.00	147.33	147.33
3134-181-18-0000	14560-3	SFR	1.00	147.33	147.33
3134-181-19-0000	14560-3	SFR	1.00	147.33	147.33
3134-181-20-0000	14560-3	SFR	1.00	147.33	147.33
3134-181-21-0000	14560-3	SFR	1.00	147.33	147.33
3134-181-22-0000	14560-3	SFR	1.00	147.33	147.33
3134-181-23-0000	14560-3	SFR	1.00	147.33	147.33
3134-181-24-0000	14560-3	SFR	1.00	147.33	147.33
3134-181-25-0000	14560-4	SFR	1.00	147.33	147.33
3134-181-26-0000	14560-4	SFR	1.00	147.33	147.33
3134-181-27-0000	14560-4	SFR	1.00	147.33	147.33
3134-181-28-0000	14560-4	SFR	1.00	147.33	147.33
3134-181-29-0000	14560-4	SFR	1.00	147.33	147.33
3134-181-30-0000	14560-4	SFR	1.00	147.33	147.33
3134-181-31-0000	14560-4	SFR	1.00	147.33	147.33
3134-181-32-0000	14560-4	SFR	1.00	147.33	147.33
3134-181-33-0000	14560-4	SFR	1.00	147.33	147.33
3134-181-34-0000	14560-4	SFR	1.00	147.33	147.33
3134-181-35-0000	14560-4	SFR	1.00	147.33	147.33
3134-181-36-0000	14560-4	SFR	1.00	147.33	147.33
3134-181-37-0000	14560-4	SFR	1.00	147.33	147.33
3134-181-38-0000	14560-4	SFR	1.00	147.33	147.33
3134-181-39-0000	14560-4	SFR	1.00	147.33	147.33
3134-181-40-0000	14560-4	SFR	1.00	147.33	147.33
3134-181-41-0000	14560-4	SFR	1.00	147.33	147.33
3134-181-42-0000	14560-4	SFR	1.00	147.33	147.33
3134-181-43-0000	14560-4	SFR	1.00	147.33	147.33
3134-181-44-0000	14560-4	SFR	1.00	147.33	147.33
3134-181-45-0000	14560-4	SFR	1.00	147.33	147.33
3134-181-46-0000	14560-4	SFR	1.00	147.33	147.33
3134-181-47-0000	14560-4	SFR	1.00	147.33	147.33
3134-181-48-0000	14560-4	SFR	1.00	147.33	147.33
3134-181-49-0000	14560-4	SFR	1.00	147.33	147.33
3134-181-50-0000	14560-4	SFR	1.00	147.33	147.33
3134-181-51-0000	14560-4	SFR	1.00	147.33	147.33
3134-191-01-0000	14560-1	SFR	1.00	147.33	147.33
3134-191-02-0000	14560-1	SFR	1.00	147.33	147.33
3134-191-03-0000	14560-1	SFR	1.00	147.33	147.33
3134-191-04-0000	14560-1	SFR	1.00	147.33	147.33
3134-191-05-0000	14560-1	SFR	1.00	147.33	147.33
3134-191-06-0000	14560-1	SFR	1.00	147.33	147.33
3134-191-07-0000	14560-1	SFR	1.00	147.33	147.33

City of Victorville
Landscape Maintenance Assessment District No. 2 (Eagle Ranch)
Fiscal Year 2024/2025
Preliminary Assessment Roll
(Sorted By APN)

APN	TRACT	LAND USE	EBU	MAXIMUM ASSESSMENT	CHARGE
3134-191-08-0000	14560-1	SFR	1.00	147.33	147.33
3134-191-09-0000	14560-1	SFR	1.00	147.33	147.33
3134-191-10-0000	14560-1	SFR	1.00	147.33	147.33
3134-191-11-0000	14560-1	SFR	1.00	147.33	147.33
3134-191-12-0000	14560-1	SFR	1.00	147.33	147.33
3134-191-13-0000	14560-1	SFR	1.00	147.33	147.33
3134-191-14-0000	14560-1	SFR	1.00	147.33	147.33
3134-191-15-0000	14560-1	SFR	1.00	147.33	147.33
3134-191-16-0000	14560-1	SFR	1.00	147.33	147.33
3134-191-17-0000	14560-1	SFR	1.00	147.33	147.33
3134-191-18-0000	14560-1	SFR	1.00	147.33	147.33
3134-191-19-0000	14560-1	SFR	1.00	147.33	147.33
3134-191-20-0000	14560-2	SFR	1.00	147.33	147.33
3134-191-21-0000	14560-2	SFR	1.00	147.33	147.33
3134-191-22-0000	14560-2	SFR	1.00	147.33	147.33
3134-191-23-0000	14560-2	SFR	1.00	147.33	147.33
3134-191-24-0000	14560-2	SFR	1.00	147.33	147.33
3134-191-25-0000	14560-2	SFR	1.00	147.33	147.33
3134-191-26-0000	14560-2	SFR	1.00	147.33	147.33
3134-191-27-0000	14560-2	SFR	1.00	147.33	147.33
3134-191-28-0000	14560-2	SFR	1.00	147.33	147.33
3134-191-29-0000	14560-2	SFR	1.00	147.33	147.33
3134-191-30-0000	14560-2	SFR	1.00	147.33	147.33
3134-191-31-0000	14560-2	SFR	1.00	147.33	147.33
3134-191-32-0000	14560-2	SFR	1.00	147.33	147.33
3134-191-33-0000	14560-2	SFR	1.00	147.33	147.33
3134-191-34-0000	14560-2	SFR	1.00	147.33	147.33
3134-191-35-0000	14560-2	SFR	1.00	147.33	147.33
3134-191-36-0000	14560-2	SFR	1.00	147.33	147.33
3134-191-37-0000	14560-2	SFR	1.00	147.33	147.33
3134-191-38-0000	14560-2	SFR	1.00	147.33	147.33
3134-191-39-0000	14560-2	SFR	1.00	147.33	147.33
3134-191-40-0000	14560-2	SFR	1.00	147.33	147.33
3134-191-41-0000	14560-2	SFR	1.00	147.33	147.33
3134-191-42-0000	14560-2	SFR	1.00	147.33	147.33
3134-191-43-0000	14560-2	SFR	1.00	147.33	147.33
3134-191-44-0000	14560-2	SFR	1.00	147.33	147.33
3134-191-45-0000	14560-2	SFR	1.00	147.33	147.33
3134-191-46-0000	14560-2	SFR	1.00	147.33	147.33
3134-191-47-0000	14560-2	SFR	1.00	147.33	147.33
3134-191-48-0000	14560-2	SFR	1.00	147.33	147.33
3134-191-49-0000	14560-2	SFR	1.00	147.33	147.33
3134-191-50-0000	14560-2	SFR	1.00	147.33	147.33
3134-191-51-0000	14560-2	SFR	1.00	147.33	147.33
3134-191-52-0000	14560-2	SFR	1.00	147.33	147.33
3134-201-01-0000	14560-1	SFR	1.00	147.33	147.33
3134-201-02-0000	14560-1	SFR	1.00	147.33	147.33

City of Victorville
Landscape Maintenance Assessment District No. 2 (Eagle Ranch)
Fiscal Year 2024/2025
Preliminary Assessment Roll
(Sorted By APN)

APN	TRACT	LAND USE	EBU	MAXIMUM ASSESSMENT	CHARGE
3134-201-03-0000	14560-1	SFR	1.00	147.33	147.33
3134-201-04-0000	14560-1	SFR	1.00	147.33	147.33
3134-201-05-0000	14560-1	SFR	1.00	147.33	147.33
3134-201-06-0000	14560-1	SFR	1.00	147.33	147.33
3134-201-07-0000	14560-1	SFR	1.00	147.33	147.33
3134-201-08-0000	14560-1	SFR	1.00	147.33	147.33
3134-201-09-0000	14560-1	SFR	1.00	147.33	147.33
3134-201-10-0000	14560-1	SFR	1.00	147.33	147.33
3134-201-11-0000	14560-1	SFR	1.00	147.33	147.33
3134-201-12-0000	14560-1	SFR	1.00	147.33	147.33
3134-201-13-0000	14560-1	SFR	1.00	147.33	147.33
3134-201-14-0000	14560-1	SFR	1.00	147.33	147.33
3134-201-15-0000	14560-1	SFR	1.00	147.33	147.33
3134-201-16-0000	14560-1	SFR	1.00	147.33	147.33
3134-201-17-0000	14560-1	SFR	1.00	147.33	147.33
3134-201-18-0000	14560-1	SFR	1.00	147.33	147.33
3134-201-19-0000	14560-1	SFR	1.00	147.33	147.33
3134-201-20-0000	14560-1	SFR	1.00	147.33	147.33
3134-201-21-0000	14560-1	SFR	1.00	147.33	147.33
3134-201-22-0000	14560-1	SFR	1.00	147.33	147.33
3134-201-23-0000	14560-1	SFR	1.00	147.33	147.33
3134-201-24-0000	14560-1	SFR	1.00	147.33	147.33
3134-201-25-0000	14560-1	SFR	1.00	147.33	147.33
3134-201-26-0000	14560-1	SFR	1.00	147.33	147.33
3134-201-27-0000	14560-1	SFR	1.00	147.33	147.33
3134-201-28-0000	14560-1	SFR	1.00	147.33	147.33
3134-201-29-0000	14560-1	SFR	1.00	147.33	147.33
3134-201-30-0000	14560-1	SFR	1.00	147.33	147.33
3134-201-31-0000	14560-1	SFR	1.00	147.33	147.33
3134-201-32-0000	14560-1	SFR	1.00	147.33	147.33
3134-201-33-0000	14560-1	SFR	1.00	147.33	147.33
3134-201-34-0000	14560-1	SFR	1.00	147.33	147.33
3134-201-35-0000	14560-1	SFR	1.00	147.33	147.33
3134-201-36-0000	14560-1	SFR	1.00	147.33	147.33
3134-201-37-0000	14560-1	SFR	1.00	147.33	147.33
3134-201-38-0000	14560-1	SFR	1.00	147.33	147.33
3134-201-39-0000	14560-1	SFR	1.00	147.33	147.33
3134-201-40-0000	14560-1	SFR	1.00	147.33	147.33
3134-201-41-0000	14560-1	SFR	1.00	147.33	147.33
3134-201-42-0000	14560-1	SFR	1.00	147.33	147.33
3134-201-43-0000	14560-1	SFR	1.00	147.33	147.33
3134-201-44-0000	14560-1	SFR	1.00	147.33	147.33
3134-201-45-0000	14560-1	SFR	1.00	147.33	147.33
3134-201-46-0000	14560-1	SFR	1.00	147.33	147.33
3134-201-47-0000	14560-1	SFR	1.00	147.33	147.33
3134-201-48-0000	14560-1	SFR	1.00	147.33	147.33
3134-201-49-0000	14560-1	SFR	1.00	147.33	147.33

City of Victorville
Landscape Maintenance Assessment District No. 2 (Eagle Ranch)
Fiscal Year 2024/2025
Preliminary Assessment Roll
(Sorted By APN)

APN	TRACT	LAND USE	EBU	MAXIMUM ASSESSMENT	CHARGE
3134-201-50-0000	14560-1	SFR	1.00	147.33	147.33
3134-201-51-0000	14560-1	SFR	1.00	147.33	147.33
3134-201-52-0000	14560-1	SFR	1.00	147.33	147.33
3134-201-53-0000	14560-1	SFR	1.00	147.33	147.33
3134-201-54-0000	14560-1	SFR	1.00	147.33	147.33
3134-221-01-0000	14686-1	SFR	1.00	147.33	147.33
3134-221-02-0000	14686-1	SFR	1.00	147.33	147.33
3134-221-03-0000	14686-1	SFR	1.00	147.33	147.33
3134-221-04-0000	14686-1	SFR	1.00	147.33	147.33
3134-221-05-0000	14686-1	SFR	1.00	147.33	147.33
3134-221-06-0000	14686-1	SFR	1.00	147.33	147.33
3134-221-07-0000	14686-1	SFR	1.00	147.33	147.33
3134-221-08-0000	14686-1	SFR	1.00	147.33	147.33
3134-221-09-0000	14686-1	SFR	1.00	147.33	147.33
3134-221-10-0000	14686-1	SFR	1.00	147.33	147.33
3134-221-11-0000	14686-1	SFR	1.00	147.33	147.33
3134-221-12-0000	14686-1	SFR	1.00	147.33	147.33
3134-221-13-0000	14686-1	SFR	1.00	147.33	147.33
3134-221-14-0000	14686-1	SFR	1.00	147.33	147.33
3134-221-15-0000	14686-1	SFR	1.00	147.33	147.33
3134-221-16-0000	14686-1	SFR	1.00	147.33	147.33
3134-221-17-0000	14686-1	SFR	1.00	147.33	147.33
3134-221-18-0000	14686-1	SFR	1.00	147.33	147.33
3134-221-19-0000	14686-1	SFR	1.00	147.33	147.33
3134-221-20-0000	14686-1	SFR	1.00	147.33	147.33
3134-221-21-0000	14686-1	SFR	1.00	147.33	147.33
3134-221-22-0000	14686-1	SFR	1.00	147.33	147.33
3134-221-23-0000	14686-2	SFR	1.00	147.33	147.33
3134-221-24-0000	14686-2	SFR	1.00	147.33	147.33
3134-221-25-0000	14686-2	SFR	1.00	147.33	147.33
3134-221-26-0000	14686-2	SFR	1.00	147.33	147.33
3134-221-27-0000	14686-2	SFR	1.00	147.33	147.33
3134-221-28-0000	14686-2	SFR	1.00	147.33	147.33
3134-221-29-0000	14686-2	SFR	1.00	147.33	147.33
3134-221-30-0000	14686-2	SFR	1.00	147.33	147.33
3134-221-31-0000	14686-2	SFR	1.00	147.33	147.33
3134-221-32-0000	14686-2	SFR	1.00	147.33	147.33
3134-221-33-0000	14686-2	SFR	1.00	147.33	147.33
3134-221-34-0000	14686-2	SFR	1.00	147.33	147.33
3134-221-35-0000	14686-2	SFR	1.00	147.33	147.33
3134-221-36-0000	14686-2	SFR	1.00	147.33	147.33
3134-221-37-0000	14686-2	SFR	1.00	147.33	147.33
3134-221-38-0000	14686-2	SFR	1.00	147.33	147.33
3134-221-39-0000	14686-2	SFR	1.00	147.33	147.33
3134-221-40-0000	14686-2	SFR	1.00	147.33	147.33
3134-221-41-0000	14686-2	SFR	1.00	147.33	147.33
3134-221-42-0000	14686-2	SFR	1.00	147.33	147.33

City of Victorville
Landscape Maintenance Assessment District No. 2 (Eagle Ranch)
Fiscal Year 2024/2025
Preliminary Assessment Roll
(Sorted By APN)

APN	TRACT	LAND USE	EBU	MAXIMUM ASSESSMENT	CHARGE
3134-221-43-0000	14686-3	SFR	1.00	147.33	147.33
3134-221-44-0000	14686-3	SFR	1.00	147.33	147.33
3134-221-45-0000	14686-3	SFR	1.00	147.33	147.33
3134-221-46-0000	14686-3	SFR	1.00	147.33	147.33
3134-221-47-0000	14686-3	SFR	1.00	147.33	147.33
3134-221-48-0000	14686-3	SFR	1.00	147.33	147.33
3134-221-49-0000	14686-3	SFR	1.00	147.33	147.33
3134-221-50-0000	14686-3	SFR	1.00	147.33	147.33
3134-221-51-0000	14686-3	SFR	1.00	147.33	147.33
3134-221-52-0000	14686-3	SFR	1.00	147.33	147.33
3134-221-53-0000	14686-3	SFR	1.00	147.33	147.33
3134-221-54-0000	14686-3	SFR	1.00	147.33	147.33
3134-221-55-0000	14686-3	SFR	1.00	147.33	147.33
3134-221-56-0000	14686-3	SFR	1.00	147.33	147.33
3134-221-57-0000	14686-3	SFR	1.00	147.33	147.33
3134-221-58-0000	14686-3	SFR	1.00	147.33	147.33
3134-221-59-0000	14686-3	SFR	1.00	147.33	147.33
3134-221-60-0000	14686-3	SFR	1.00	147.33	147.33
3134-221-61-0000	14686-3	SFR	1.00	147.33	147.33
3134-231-01-0000	14793-1	SFR	1.00	147.33	147.33
3134-231-02-0000	14793-1	SFR	1.00	147.33	147.33
3134-231-03-0000	14793-1	SFR	1.00	147.33	147.33
3134-231-04-0000	14793-1	SFR	1.00	147.33	147.33
3134-231-05-0000	14793-1	SFR	1.00	147.33	147.33
3134-231-06-0000	14793-1	SFR	1.00	147.33	147.33
3134-231-07-0000	14793-1	SFR	1.00	147.33	147.33
3134-231-08-0000	14793-1	SFR	1.00	147.33	147.33
3134-231-09-0000	14793-1	SFR	1.00	147.33	147.33
3134-231-10-0000	14793-1	SFR	1.00	147.33	147.33
3134-231-11-0000	14793-1	SFR	1.00	147.33	147.33
3134-231-12-0000	14793-1	SFR	1.00	147.33	147.33
3134-231-13-0000	14793-1	SFR	1.00	147.33	147.33
3134-231-14-0000	14793-1	SFR	1.00	147.33	147.33
3134-231-15-0000	14793-1	SFR	1.00	147.33	147.33
3134-231-16-0000	14793-1	SFR	1.00	147.33	147.33
3134-231-17-0000	14793-1	SFR	1.00	147.33	147.33
3134-231-18-0000	14793-1	SFR	1.00	147.33	147.33
3134-231-19-0000	14793-1	SFR	1.00	147.33	147.33
3134-231-20-0000	14793-1	SFR	1.00	147.33	147.33
3134-231-21-0000	14793-1	SFR	1.00	147.33	147.33
3134-231-22-0000	14793-1	SFR	1.00	147.33	147.33
3134-231-23-0000	14793-1	SFR	1.00	147.33	147.33
3134-231-24-0000	14793-1	SFR	1.00	147.33	147.33
3134-231-25-0000	14793-1	SFR	1.00	147.33	147.33
3134-231-26-0000	14793-1	SFR	1.00	147.33	147.33
3134-231-27-0000	14793-1	SFR	1.00	147.33	147.33
3134-231-28-0000	14793-1	SFR	1.00	147.33	147.33

City of Victorville
Landscape Maintenance Assessment District No. 2 (Eagle Ranch)
Fiscal Year 2024/2025
Preliminary Assessment Roll
(Sorted By APN)

APN	TRACT	LAND USE	EBU	MAXIMUM ASSESSMENT	CHARGE
3134-231-29-0000	14793-1	SFR	1.00	147.33	147.33
3134-231-30-0000	14793-1	SFR	1.00	147.33	147.33
3134-231-31-0000	14793-1	SFR	1.00	147.33	147.33
3134-231-32-0000	14793-1	SFR	1.00	147.33	147.33
3134-231-33-0000	14793-1	SFR	1.00	147.33	147.33
3134-231-34-0000	14793-1	SFR	1.00	147.33	147.33
3134-231-35-0000	14793-1	SFR	1.00	147.33	147.33
3134-231-36-0000	14793-1	SFR	1.00	147.33	147.33
3134-231-37-0000	14793-1	SFR	1.00	147.33	147.33
3134-231-38-0000	14793-1	SFR	1.00	147.33	147.33
3134-231-39-0000	14793-1	SFR	1.00	147.33	147.33
3134-231-40-0000	14793-1	SFR	1.00	147.33	147.33
3134-231-41-0000	14793-1	SFR	1.00	147.33	147.33
3134-231-42-0000	14793-1	SFR	1.00	147.33	147.33
3134-231-43-0000	14793-1	SFR	1.00	147.33	147.33
3134-231-44-0000	14793-1	SFR	1.00	147.33	147.33
3134-231-45-0000	14793-1	SFR	1.00	147.33	147.33
3134-231-46-0000	14793-2	SFR	1.00	147.33	147.33
3134-231-47-0000	14793-2	SFR	1.00	147.33	147.33
3134-231-48-0000	14793-2	SFR	1.00	147.33	147.33
3134-231-49-0000	14793-2	SFR	1.00	147.33	147.33
3134-231-50-0000	14793-2	SFR	1.00	147.33	147.33
3134-231-51-0000	14793-2	SFR	1.00	147.33	147.33
3134-231-52-0000	14793-2	SFR	1.00	147.33	147.33
3134-231-53-0000	14793-2	SFR	1.00	147.33	147.33
3134-231-54-0000	14793-2	SFR	1.00	147.33	147.33
3134-231-55-0000	14793-2	SFR	1.00	147.33	147.33
3134-231-56-0000	14793-2	SFR	1.00	147.33	147.33
3134-231-57-0000	14793-2	SFR	1.00	147.33	147.33
3134-231-58-0000	14793-2	SFR	1.00	147.33	147.33
3134-231-59-0000	14793-2	SFR	1.00	147.33	147.33
3134-231-60-0000	14793-2	SFR	1.00	147.33	147.33
3134-231-61-0000	14793-2	SFR	1.00	147.33	147.33
3134-231-62-0000	14793-2	SFR	1.00	147.33	147.33
3134-231-63-0000	14793-2	SFR	1.00	147.33	147.33
3134-231-64-0000	14793-2	SFR	1.00	147.33	147.33
3134-231-65-0000	14793-2	SFR	1.00	147.33	147.33
3134-231-66-0000	14793-2	SFR	1.00	147.33	147.33
3134-231-67-0000	14793-2	SFR	1.00	147.33	147.33
3134-231-68-0000	14793-2	SFR	1.00	147.33	147.33
3134-231-69-0000	14793-2	SFR	1.00	147.33	147.33
3134-231-70-0000	14793-2	SFR	1.00	147.33	147.33
3134-231-71-0000	14793-2	SFR	1.00	147.33	147.33
3134-231-72-0000	14793-2	SFR	1.00	147.33	147.33
3134-231-73-0000	14793-2	SFR	1.00	147.33	147.33
3134-231-74-0000	14793-2	SFR	1.00	147.33	147.33
3134-231-75-0000	14793-2	SFR	1.00	147.33	147.33

City of Victorville
Landscape Maintenance Assessment District No. 2 (Eagle Ranch)
Fiscal Year 2024/2025
Preliminary Assessment Roll
(Sorted By APN)

APN	TRACT	LAND USE	EBU	MAXIMUM ASSESSMENT	CHARGE
3134-231-76-0000	14793-2	SFR	1.00	147.33	147.33
3134-231-77-0000	14793-2	SFR	1.00	147.33	147.33
3134-231-78-0000	14793-2	SFR	1.00	147.33	147.33
3134-231-79-0000	14793-2	SFR	1.00	147.33	147.33
3134-231-80-0000	14793-2	SFR	1.00	147.33	147.33
3134-231-81-0000	14793-2	SFR	1.00	147.33	147.33
3134-231-82-0000	14793-2	SFR	1.00	147.33	147.33
3134-231-83-0000	14793-2	SFR	1.00	147.33	147.33
3134-231-84-0000	14793-2	SFR	1.00	147.33	147.33
3134-232-01-0000	14793-3	SFR	1.00	147.33	147.33
3134-232-02-0000	14793-3	SFR	1.00	147.33	147.33
3134-232-03-0000	14793-3	SFR	1.00	147.33	147.33
3134-232-04-0000	14793-3	SFR	1.00	147.33	147.33
3134-232-05-0000	14793-3	SFR	1.00	147.33	147.33
3134-232-06-0000	14793-3	SFR	1.00	147.33	147.33
3134-232-07-0000	14793-3	SFR	1.00	147.33	147.33
3134-232-08-0000	14793-3	SFR	1.00	147.33	147.33
3134-232-09-0000	14793-3	SFR	1.00	147.33	147.33
3134-232-10-0000	14793-3	SFR	1.00	147.33	147.33
3134-232-11-0000	14793-3	SFR	1.00	147.33	147.33
3134-232-12-0000	14793-3	SFR	1.00	147.33	147.33
3134-232-13-0000	14793-3	SFR	1.00	147.33	147.33
3134-232-14-0000	14793-3	SFR	1.00	147.33	147.33
3134-232-15-0000	14793-3	SFR	1.00	147.33	147.33
3134-232-16-0000	14793-3	SFR	1.00	147.33	147.33
3134-232-17-0000	14793-3	SFR	1.00	147.33	147.33
3134-232-18-0000	14793-3	SFR	1.00	147.33	147.33
3134-232-19-0000	14793-3	SFR	1.00	147.33	147.33
3134-232-20-0000	14793-3	SFR	1.00	147.33	147.33
3134-232-21-0000	14793-3	SFR	1.00	147.33	147.33
3134-232-22-0000	14793-3	SFR	1.00	147.33	147.33
3134-232-23-0000	14793-3	SFR	1.00	147.33	147.33
3134-232-24-0000	14793-3	SFR	1.00	147.33	147.33
3134-232-25-0000	14793-3	SFR	1.00	147.33	147.33
3134-232-26-0000	14793-3	SFR	1.00	147.33	147.33
3134-232-27-0000	14793-3	SFR	1.00	147.33	147.33
3134-232-28-0000	14793-3	SFR	1.00	147.33	147.33
3134-232-29-0000	14793-3	SFR	1.00	147.33	147.33
3134-232-30-0000	14793-3	SFR	1.00	147.33	147.33
3134-232-31-0000	14793-3	SFR	1.00	147.33	147.33
3134-232-32-0000	14793-3	SFR	1.00	147.33	147.33
3134-232-33-0000	14793-3	SFR	1.00	147.33	147.33
3134-232-34-0000	14793-3	SFR	1.00	147.33	147.33
3134-232-35-0000	14793-3	SFR	1.00	147.33	147.33
3134-232-36-0000	14793-3	SFR	1.00	147.33	147.33
3134-232-37-0000	14793-3	SFR	1.00	147.33	147.33
3134-232-38-0000	14793-3	SFR	1.00	147.33	147.33

City of Victorville
Landscape Maintenance Assessment District No. 2 (Eagle Ranch)
Fiscal Year 2024/2025
Preliminary Assessment Roll
(Sorted By APN)

APN	TRACT	LAND USE	EBU	MAXIMUM ASSESSMENT	CHARGE
3134-232-39-0000	14793-3	SFR	1.00	147.33	147.33
3134-232-40-0000	14793-3	SFR	1.00	147.33	147.33
3134-232-41-0000	14793-3	SFR	1.00	147.33	147.33
3134-232-42-0000	14793-3	SFR	1.00	147.33	147.33
3134-232-43-0000	14793-3	SFR	1.00	147.33	147.33
3134-232-44-0000	14793-3	SFR	1.00	147.33	147.33
3134-232-45-0000	14793-3	SFR	1.00	147.33	147.33
3134-232-46-0000	14793-3	SFR	1.00	147.33	147.33
3134-232-47-0000	14793-3	SFR	1.00	147.33	147.33
3134-241-01-0000	14686-4	SFR	1.00	147.33	147.33
3134-241-02-0000	14686-4	SFR	1.00	147.33	147.33
3134-241-03-0000	14686-4	SFR	1.00	147.33	147.33
3134-241-04-0000	14686-4	SFR	1.00	147.33	147.33
3134-241-05-0000	14686-4	SFR	1.00	147.33	147.33
3134-241-06-0000	14686-4	SFR	1.00	147.33	147.33
3134-241-07-0000	14686-4	SFR	1.00	147.33	147.33
3134-241-08-0000	14686-4	SFR	1.00	147.33	147.33
3134-241-09-0000	14686-4	SFR	1.00	147.33	147.33
3134-241-10-0000	14686-4	SFR	1.00	147.33	147.33
3134-241-11-0000	14686-4	SFR	1.00	147.33	147.33
3134-241-12-0000	14686-4	SFR	1.00	147.33	147.33
3134-241-13-0000	14686-4	SFR	1.00	147.33	147.33
3134-241-14-0000	14686-4	SFR	1.00	147.33	147.33
3134-241-15-0000	14686-4	SFR	1.00	147.33	147.33
3134-241-16-0000	14686-4	SFR	1.00	147.33	147.33
3134-241-17-0000	14686-4	SFR	1.00	147.33	147.33
3134-241-18-0000	14686-4	SFR	1.00	147.33	147.33
3134-241-19-0000	14686-4	SFR	1.00	147.33	147.33
3134-241-20-0000	14686-4	SFR	1.00	147.33	147.33
3134-241-21-0000	14686-4	SFR	1.00	147.33	147.33
3134-241-22-0000	14686-4	SFR	1.00	147.33	147.33
3134-241-23-0000	14686-4	SFR	1.00	147.33	147.33
3134-241-24-0000	14686-4	SFR	1.00	147.33	147.33
3134-241-25-0000	14686-4	SFR	1.00	147.33	147.33
3134-241-26-0000	14686-4	SFR	1.00	147.33	147.33
3134-241-27-0000	14686-4	SFR	1.00	147.33	147.33
3134-251-01-0000	13990	VAC	1.00	1.00	1.00
3134-261-01-0000	16086-1	SFR	1.00	147.33	147.33
3134-261-02-0000	16086-1	SFR	1.00	147.33	147.33
3134-261-03-0000	16086-1	SFR	1.00	147.33	147.33
3134-261-04-0000	16086-1	SFR	1.00	147.33	147.33
3134-261-05-0000	16086-1	SFR	1.00	147.33	147.33
3134-261-06-0000	16086-1	SFR	1.00	147.33	147.33
3134-261-07-0000	16086-1	SFR	1.00	147.33	147.33
3134-261-08-0000	16086-1	SFR	1.00	147.33	147.33
3134-261-09-0000	16086-1	SFR	1.00	147.33	147.33
3134-261-10-0000	16086-1	SFR	1.00	147.33	147.33

City of Victorville
Landscape Maintenance Assessment District No. 2 (Eagle Ranch)
Fiscal Year 2024/2025
Preliminary Assessment Roll
(Sorted By APN)

APN	TRACT	LAND USE	EBU	MAXIMUM ASSESSMENT	CHARGE
3134-261-11-0000	16086-1	SFR	1.00	147.33	147.33
3134-261-12-0000	16086-1	SFR	1.00	147.33	147.33
3134-261-13-0000	16086-1	SFR	1.00	147.33	147.33
3134-261-14-0000	16086-2	SFR	1.00	147.33	147.33
3134-261-15-0000	16086-2	SFR	1.00	147.33	147.33
3134-261-16-0000	16086-2	SFR	1.00	147.33	147.33
3134-261-17-0000	16086-2	SFR	1.00	147.33	147.33
3134-261-18-0000	16086-2	SFR	1.00	147.33	147.33
3134-261-19-0000	16086-2	SFR	1.00	147.33	147.33
3134-261-20-0000	16086-2	SFR	1.00	147.33	147.33
3134-261-21-0000	16086-2	SFR	1.00	147.33	147.33
3134-261-22-0000	16086-2	SFR	1.00	147.33	147.33
3134-261-23-0000	16086-2	SFR	1.00	147.33	147.33
3134-261-24-0000	16086-2	SFR	1.00	147.33	147.33
3134-261-25-0000	16086-2	SFR	1.00	147.33	147.33
3134-261-26-0000	16086-2	SFR	1.00	147.33	147.33
3134-261-27-0000	16086-2	SFR	1.00	147.33	147.33
3134-261-28-0000	16086-2	SFR	1.00	147.33	147.33
3134-261-29-0000	16086-2	SFR	1.00	147.33	147.33
3134-261-30-0000	16086-2	SFR	1.00	147.33	147.33
3134-261-31-0000	16086-2	SFR	1.00	147.33	147.33
3134-261-32-0000	16086-3	SFR	1.00	147.33	147.33
3134-261-33-0000	16086-3	SFR	1.00	147.33	147.33
3134-261-34-0000	16086-3	SFR	1.00	147.33	147.33
3134-261-35-0000	16086-3	SFR	1.00	147.33	147.33
3134-261-36-0000	16086-3	SFR	1.00	147.33	147.33
3134-261-37-0000	16086-3	SFR	1.00	147.33	147.33
3134-261-38-0000	16086-3	SFR	1.00	147.33	147.33
3134-261-39-0000	16086-3	SFR	1.00	147.33	147.33
3134-261-40-0000	16086-3	SFR	1.00	147.33	147.33
3134-261-41-0000	16086-3	SFR	1.00	147.33	147.33
3134-271-01-0000	16086-1	SFR	1.00	147.33	147.33
3134-271-02-0000	16086-1	SFR	1.00	147.33	147.33
3134-271-03-0000	16086-1	SFR	1.00	147.33	147.33
3134-271-04-0000	16086-1	SFR	1.00	147.33	147.33
3134-271-05-0000	16086-1	SFR	1.00	147.33	147.33
3134-271-06-0000	16086-1	SFR	1.00	147.33	147.33
3134-271-07-0000	16086-1	SFR	1.00	147.33	147.33
3134-271-08-0000	16086-1	SFR	1.00	147.33	147.33
3134-271-09-0000	16086-1	SFR	1.00	147.33	147.33
3134-271-10-0000	16086-1	SFR	1.00	147.33	147.33
3134-271-11-0000	16086-1	SFR	1.00	147.33	147.33
3134-271-12-0000	16086-1	SFR	1.00	147.33	147.33
3134-271-13-0000	16086-1	SFR	1.00	147.33	147.33
3134-271-14-0000	16086-1	SFR	1.00	147.33	147.33
3134-271-15-0000	16086-1	SFR	1.00	147.33	147.33
3134-271-16-0000	16086-1	SFR	1.00	147.33	147.33

City of Victorville
Landscape Maintenance Assessment District No. 2 (Eagle Ranch)
Fiscal Year 2024/2025
Preliminary Assessment Roll
(Sorted By APN)

APN	TRACT	LAND USE	EBU	MAXIMUM ASSESSMENT	CHARGE
3134-271-17-0000	16086-1	SFR	1.00	147.33	147.33
3134-271-18-0000	16086-1	SFR	1.00	147.33	147.33
3134-271-19-0000	16086-1	SFR	1.00	147.33	147.33
3134-271-20-0000	16086-1	SFR	1.00	147.33	147.33
3134-271-21-0000	16086-1	SFR	1.00	147.33	147.33
3134-271-22-0000	16086-1	SFR	1.00	147.33	147.33
3134-271-23-0000	16086-1	SFR	1.00	147.33	147.33
3134-271-24-0000	16086-1	SFR	1.00	147.33	147.33
3134-271-25-0000	16086-1	SFR	1.00	147.33	147.33
3134-271-26-0000	16086-1	SFR	1.00	147.33	147.33
3134-271-27-0000	16086-1	SFR	1.00	147.33	147.33
3134-271-28-0000	16086-1	SFR	1.00	147.33	147.33
3134-271-29-0000	16086-1	SFR	1.00	147.33	147.33
3134-271-30-0000	16086-1	SFR	1.00	147.33	147.33
3134-271-31-0000	16086-1	SFR	1.00	147.33	147.33
3134-271-32-0000	16086-1	SFR	1.00	147.33	147.33
3134-271-33-0000	16086-1	SFR	1.00	147.33	147.33
3134-271-34-0000	16086-1	SFR	1.00	147.33	147.33
3134-271-35-0000	16086-1	SFR	1.00	147.33	147.33
3134-271-37-0000	16086-2	SFR	1.00	147.33	147.33
3134-271-38-0000	16086-2	SFR	1.00	147.33	147.33
3134-271-39-0000	16086-2	SFR	1.00	147.33	147.33
3134-271-40-0000	16086-2	SFR	1.00	147.33	147.33
3134-271-41-0000	16086-2	SFR	1.00	147.33	147.33
3134-271-42-0000	16086-2	SFR	1.00	147.33	147.33
3134-271-43-0000	16086-2	SFR	1.00	147.33	147.33
3134-271-44-0000	16086-2	SFR	1.00	147.33	147.33
3134-271-45-0000	16086-2	SFR	1.00	147.33	147.33
3134-271-46-0000	16086-2	SFR	1.00	147.33	147.33
3134-271-47-0000	16086-2	SFR	1.00	147.33	147.33
3134-271-48-0000	16086-2	SFR	1.00	147.33	147.33
3134-271-49-0000	16086-2	SFR	1.00	147.33	147.33
3134-271-50-0000	16086-2	SFR	1.00	147.33	147.33
3134-271-51-0000	16086-2	SFR	1.00	147.33	147.33
3134-271-52-0000	16086-2	SFR	1.00	147.33	147.33
3134-271-53-0000	16086-2	SFR	1.00	147.33	147.33
3134-271-54-0000	16086-2	SFR	1.00	147.33	147.33
3134-271-55-0000	16086-2	SFR	1.00	147.33	147.33
3134-271-56-0000	16086-3	SFR	1.00	147.33	147.33
3134-271-57-0000	16086-3	SFR	1.00	147.33	147.33
3134-271-58-0000	16086-3	SFR	1.00	147.33	147.33
3134-271-59-0000	16086-3	SFR	1.00	147.33	147.33
3134-271-60-0000	16086-3	SFR	1.00	147.33	147.33
3134-271-61-0000	16086-3	SFR	1.00	147.33	147.33
3134-271-62-0000	16086-3	SFR	1.00	147.33	147.33
3134-271-63-0000	16086-3	SFR	1.00	147.33	147.33
3134-271-64-0000	16086-3	SFR	1.00	147.33	147.33

City of Victorville
Landscape Maintenance Assessment District No. 2 (Eagle Ranch)
Fiscal Year 2024/2025
Preliminary Assessment Roll
(Sorted By APN)

APN	TRACT	LAND USE	EBU	MAXIMUM ASSESSMENT	CHARGE
3134-271-65-0000	16086-3	SFR	1.00	147.33	147.33
3134-271-66-0000	16086-3	SFR	1.00	147.33	147.33
3134-271-67-0000	16086-3	SFR	1.00	147.33	147.33
3134-271-68-0000	16086-3	SFR	1.00	147.33	147.33
3134-271-69-0000	16086-3	SFR	1.00	147.33	147.33
3134-271-70-0000	16086-3	SFR	1.00	147.33	147.33
3134-271-71-0000	16086-3	SFR	1.00	147.33	147.33
3134-271-72-0000	16086-3	SFR	1.00	147.33	147.33
3134-271-73-0000	16086-3	SFR	1.00	147.33	147.33
3134-281-01-0000	15713	SFR	1.00	147.33	147.33
3134-281-02-0000	15713	SFR	1.00	147.33	147.33
3134-281-03-0000	15713	SFR	1.00	147.33	147.33
3134-281-04-0000	15713	SFR	1.00	147.33	147.33
3134-281-05-0000	15713	SFR	1.00	147.33	147.33
3134-281-06-0000	15713	SFR	1.00	147.33	147.33
3134-281-07-0000	15713	SFR	1.00	147.33	147.33
3134-281-08-0000	15713	SFR	1.00	147.33	147.33
3134-281-09-0000	15713	SFR	1.00	147.33	147.33
3134-281-10-0000	15713	SFR	1.00	147.33	147.33
3134-281-11-0000	15713	SFR	1.00	147.33	147.33
3134-281-12-0000	15713	SFR	1.00	147.33	147.33
3134-281-13-0000	15713	SFR	1.00	147.33	147.33
3134-281-14-0000	15713	SFR	1.00	147.33	147.33
3134-281-15-0000	15713	SFR	1.00	147.33	147.33
3134-281-16-0000	15713	SFR	1.00	147.33	147.33
3134-281-17-0000	15713	SFR	1.00	147.33	147.33
3134-281-18-0000	15713	SFR	1.00	147.33	147.33
3134-281-19-0000	15713	SFR	1.00	147.33	147.33
3134-281-20-0000	15713	SFR	1.00	147.33	147.33
3134-281-21-0000	15713	SFR	1.00	147.33	147.33
3134-281-22-0000	15713	SFR	1.00	147.33	147.33
3134-281-23-0000	15713	SFR	1.00	147.33	147.33
3134-281-24-0000	16122	SFR	1.00	147.33	147.33
3134-281-25-0000	16122	SFR	1.00	147.33	147.33
3134-281-26-0000	16122	SFR	1.00	147.33	147.33
3134-281-27-0000	16122	SFR	1.00	147.33	147.33
3134-281-28-0000	16122	SFR	1.00	147.33	147.33
3134-281-29-0000	16122	SFR	1.00	147.33	147.33
3134-281-30-0000	16122	SFR	1.00	147.33	147.33
3134-281-31-0000	16122	SFR	1.00	147.33	147.33
3134-281-32-0000	16122	SFR	1.00	147.33	147.33
3134-281-33-0000	16122	SFR	1.00	147.33	147.33
3134-281-34-0000	16122	SFR	1.00	147.33	147.33
3134-281-35-0000	16122	SFR	1.00	147.33	147.33
3134-281-36-0000	16122	SFR	1.00	147.33	147.33
3134-281-37-0000	16122	SFR	1.00	147.33	147.33
3134-281-38-0000	16122	SFR	1.00	147.33	147.33

City of Victorville
Landscape Maintenance Assessment District No. 2 (Eagle Ranch)
Fiscal Year 2024/2025
Preliminary Assessment Roll
(Sorted By APN)

APN	TRACT	LAND USE	EBU	MAXIMUM ASSESSMENT	CHARGE
3134-281-39-0000	16122	SFR	1.00	147.33	147.33
3134-281-40-0000	16122	SFR	1.00	147.33	147.33
3134-281-41-0000	16122	SFR	1.00	147.33	147.33
3134-281-42-0000	16122	SFR	1.00	147.33	147.33
3134-281-43-0000	16122	SFR	1.00	147.33	147.33
3134-281-44-0000	16122	SFR	1.00	147.33	147.33
3134-281-45-0000	16122	SFR	1.00	147.33	147.33
3134-281-46-0000	16122	SFR	1.00	147.33	147.33
3134-291-01-0000		SFR	1.00	147.33	147.33
3134-291-02-0000		SFR	1.00	147.33	147.33
3134-291-03-0000		SFR	1.00	147.33	147.33
3134-291-04-0000	14558-1	SFR	1.00	147.33	147.33
3134-291-05-0000	14558-1	SFR	1.00	147.33	147.33
3134-291-06-0000	14558-1	SFR	1.00	147.33	147.33
3134-291-07-0000	14558-1	SFR	1.00	147.33	147.33
3134-291-08-0000	15713	SFR	1.00	147.33	147.33
3134-291-09-0000	15713	SFR	1.00	147.33	147.33
3134-291-10-0000	15713	SFR	1.00	147.33	147.33
3134-291-11-0000	15713	SFR	1.00	147.33	147.33
3134-291-12-0000	15713	SFR	1.00	147.33	147.33
3134-291-13-0000	15713	SFR	1.00	147.33	147.33
3134-291-14-0000	15713	SFR	1.00	147.33	147.33
3134-291-15-0000	16122	SFR	1.00	147.33	147.33
3134-291-16-0000	16122	SFR	1.00	147.33	147.33
3134-291-17-0000	16122	SFR	1.00	147.33	147.33
3134-291-18-0000	16122	SFR	1.00	147.33	147.33
3134-291-19-0000	16122	SFR	1.00	147.33	147.33
3134-291-20-0000	16122	SFR	1.00	147.33	147.33
3134-291-21-0000	16122	SFR	1.00	147.33	147.33
3134-291-22-0000	16122	SFR	1.00	147.33	147.33
3134-291-23-0000	16122	SFR	1.00	147.33	147.33
3134-291-24-0000	16122	SFR	1.00	147.33	147.33
3134-291-25-0000	16122	SFR	1.00	147.33	147.33
3134-291-26-0000	16122	SFR	1.00	147.33	147.33
3134-291-27-0000	16122	SFR	1.00	147.33	147.33
3134-291-28-0000	16122	SFR	1.00	147.33	147.33
3134-291-29-0000	16122	SFR	1.00	147.33	147.33
3134-291-30-0000	16122	SFR	1.00	147.33	147.33
3134-291-31-0000	16122	SFR	1.00	147.33	147.33
3134-291-32-0000	16122	SFR	1.00	147.33	147.33
3134-291-33-0000	16122	SFR	1.00	147.33	147.33
3134-291-34-0000	16122	SFR	1.00	147.33	147.33
3134-291-35-0000	16122	SFR	1.00	147.33	147.33
3134-291-36-0000	16122	SFR	1.00	147.33	147.33
3134-291-37-0000	16122	SFR	1.00	147.33	147.33
3134-291-38-0000	16122	SFR	1.00	147.33	147.33
3134-291-39-0000	16122	SFR	1.00	147.33	147.33

City of Victorville
Landscape Maintenance Assessment District No. 2 (Eagle Ranch)
Fiscal Year 2024/2025
Preliminary Assessment Roll
(Sorted By APN)

APN	TRACT	LAND USE	EBU	MAXIMUM ASSESSMENT	CHARGE
3134-291-40-0000	16122	SFR	1.00	147.33	147.33
3134-291-41-0000	16122	SFR	1.00	147.33	147.33
3134-291-42-0000	16122	SFR	1.00	147.33	147.33
3134-291-43-0000	16122	SFR	1.00	147.33	147.33
3134-291-44-0000	16122	SFR	1.00	147.33	147.33
3134-291-45-0000	16122	SFR	1.00	147.33	147.33
3134-291-46-0000	16122	SFR	1.00	147.33	147.33
3134-291-47-0000	16122	SFR	1.00	147.33	147.33
3134-291-48-0000	16122	SFR	1.00	147.33	147.33
3134-291-49-0000	16122	SFR	1.00	147.33	147.33
3134-291-50-0000	16122	SFR	1.00	147.33	147.33
3134-291-51-0000	16122	SFR	1.00	147.33	147.33
3134-291-52-0000	16122	SFR	1.00	147.33	147.33
3134-301-02-0000	15712-2	SFR	1.00	147.33	147.33
3134-301-03-0000	15712-2	SFR	1.00	147.33	147.33
3134-301-04-0000	15712-2	SFR	1.00	147.33	147.33
3134-301-05-0000	15712-2	SFR	1.00	147.33	147.33
3134-301-06-0000	15712-2	SFR	1.00	147.33	147.33
3134-301-07-0000	15712-2	SFR	1.00	147.33	147.33
3134-301-08-0000	15712-2	SFR	1.00	147.33	147.33
3134-301-09-0000	15712-2	SFR	1.00	147.33	147.33
3134-301-10-0000	15712-2	SFR	1.00	147.33	147.33
3134-301-11-0000	15712-2	SFR	1.00	147.33	147.33
3134-301-12-0000	15712-2	SFR	1.00	147.33	147.33
3134-301-13-0000	15712-2	SFR	1.00	147.33	147.33
3134-301-14-0000	15712-2	SFR	1.00	147.33	147.33
3134-301-15-0000	15712-2	SFR	1.00	147.33	147.33
3134-301-16-0000	15712-2	SFR	1.00	147.33	147.33
3134-301-17-0000	15712-2	SFR	1.00	147.33	147.33
3134-301-18-0000	15712-2	SFR	1.00	147.33	147.33
3134-301-19-0000	15712-2	SFR	1.00	147.33	147.33
3134-301-20-0000	15712-2	SFR	1.00	147.33	147.33
3134-301-21-0000	15712-2	SFR	1.00	147.33	147.33
3134-311-02-0000	15144-1	SFR	1.00	147.33	147.33
3134-311-03-0000	15144-1	SFR	1.00	147.33	147.33
3134-311-04-0000	15144-1	SFR	1.00	147.33	147.33
3134-311-05-0000	15144-1	SFR	1.00	147.33	147.33
3134-311-06-0000	15712-2	SFR	1.00	147.33	147.33
3134-311-07-0000	15712-2	SFR	1.00	147.33	147.33
3134-311-08-0000	15712-2	SFR	1.00	147.33	147.33
3134-311-09-0000	15712-2	SFR	1.00	147.33	147.33
3134-311-10-0000	15712-2	SFR	1.00	147.33	147.33
3134-311-11-0000	15712-2	SFR	1.00	147.33	147.33
3134-311-12-0000	15712-2	SFR	1.00	147.33	147.33
3134-321-01-0000	15144-2	SFR	1.00	147.33	147.33
3134-321-02-0000	15144-2	SFR	1.00	147.33	147.33
3134-321-03-0000	15144-2	SFR	1.00	147.33	147.33

City of Victorville
Landscape Maintenance Assessment District No. 2 (Eagle Ranch)
Fiscal Year 2024/2025
Preliminary Assessment Roll
(Sorted By APN)

APN	TRACT	LAND USE	EBU	MAXIMUM ASSESSMENT	CHARGE
3134-321-04-0000	15144-2	SFR	1.00	147.33	147.33
3134-321-05-0000	15144-2	SFR	1.00	147.33	147.33
3134-321-06-0000	15144-2	SFR	1.00	147.33	147.33
3134-321-07-0000	15144-2	SFR	1.00	147.33	147.33
3134-321-08-0000	15144-2	SFR	1.00	147.33	147.33
3134-321-09-0000	15144-2	SFR	1.00	147.33	147.33
3134-321-10-0000	15144-2	SFR	1.00	147.33	147.33
3134-321-11-0000	15144-2	SFR	1.00	147.33	147.33
3134-321-12-0000	15144-2	SFR	1.00	147.33	147.33
3134-321-13-0000	15144-2	SFR	1.00	147.33	147.33
3134-321-15-0000	15144-3	SFR	1.00	147.33	147.33
3134-321-16-0000	15144-3	SFR	1.00	147.33	147.33
3134-321-17-0000	15144-3	SFR	1.00	147.33	147.33
3134-321-18-0000	15144-3	SFR	1.00	147.33	147.33
3134-321-19-0000	15144-3	SFR	1.00	147.33	147.33
3134-321-20-0000	15144-3	SFR	1.00	147.33	147.33
3134-321-21-0000	15144-3	SFR	1.00	147.33	147.33
3134-321-22-0000	15144-3	SFR	1.00	147.33	147.33
3134-321-23-0000	15144-3	SFR	1.00	147.33	147.33
3134-321-24-0000	15144-3	SFR	1.00	147.33	147.33
3134-321-25-0000	15144-3	SFR	1.00	147.33	147.33
3134-321-26-0000	15712-2	SFR	1.00	147.33	147.33
3134-321-27-0000	15712-2	SFR	1.00	147.33	147.33
3134-321-28-0000	15712-2	SFR	1.00	147.33	147.33
3134-321-29-0000	15712-2	SFR	1.00	147.33	147.33
3134-321-30-0000	15712-2	SFR	1.00	147.33	147.33
3134-321-31-0000	15712-2	SFR	1.00	147.33	147.33
3134-321-32-0000	15712-2	SFR	1.00	147.33	147.33
3134-321-33-0000	15712-2	SFR	1.00	147.33	147.33
3134-321-34-0000	15712-2	SFR	1.00	147.33	147.33
3134-321-35-0000	15712-1	SFR	1.00	147.33	147.33
3134-321-36-0000	15712-1	SFR	1.00	147.33	147.33
3134-321-37-0000	15712-1	SFR	1.00	147.33	147.33
3134-321-38-0000	15712-1	SFR	1.00	147.33	147.33
3134-321-39-0000	15712-1	SFR	1.00	147.33	147.33
3134-321-40-0000	15712-1	SFR	1.00	147.33	147.33
3134-321-41-0000	15712-1	SFR	1.00	147.33	147.33
3134-321-42-0000	15712-1	SFR	1.00	147.33	147.33
3134-321-43-0000	15712-1	SFR	1.00	147.33	147.33
3134-321-44-0000	15712-1	SFR	1.00	147.33	147.33
3134-331-01-0000	15144-2	SFR	1.00	147.33	147.33
3134-331-02-0000	15144-2	SFR	1.00	147.33	147.33
3134-331-03-0000	15144-2	SFR	1.00	147.33	147.33
3134-331-04-0000	15144-2	SFR	1.00	147.33	147.33
3134-331-05-0000	15144-2	SFR	1.00	147.33	147.33
3134-331-06-0000	15144-2	SFR	1.00	147.33	147.33
3134-331-07-0000	15144-2	SFR	1.00	147.33	147.33

City of Victorville
Landscape Maintenance Assessment District No. 2 (Eagle Ranch)
Fiscal Year 2024/2025
Preliminary Assessment Roll
(Sorted By APN)

APN	TRACT	LAND USE	EBU	MAXIMUM ASSESSMENT	CHARGE
3134-331-08-0000	15144-2	SFR	1.00	147.33	147.33
3134-331-09-0000	15144-2	SFR	1.00	147.33	147.33
3134-331-10-0000	15144-2	SFR	1.00	147.33	147.33
3134-331-11-0000	15144-2	SFR	1.00	147.33	147.33
3134-331-12-0000	15144-2	SFR	1.00	147.33	147.33
3134-331-13-0000	15144-2	SFR	1.00	147.33	147.33
3134-331-14-0000	15144-2	SFR	1.00	147.33	147.33
3134-331-15-0000	15144-2	SFR	1.00	147.33	147.33
3134-331-16-0000	15144-2	SFR	1.00	147.33	147.33
3134-331-17-0000	15144-2	SFR	1.00	147.33	147.33
3134-331-18-0000	15144-2	SFR	1.00	147.33	147.33
3134-331-19-0000	15144-2	SFR	1.00	147.33	147.33
3134-331-20-0000	15144-2	SFR	1.00	147.33	147.33
3134-331-21-0000	15144-2	SFR	1.00	147.33	147.33
3134-331-22-0000	15144-2	SFR	1.00	147.33	147.33
3134-331-23-0000	15144-2	SFR	1.00	147.33	147.33
3134-331-24-0000	15144-2	SFR	1.00	147.33	147.33
3134-331-25-0000	15144-2	SFR	1.00	147.33	147.33
3134-331-26-0000	15144-2	SFR	1.00	147.33	147.33
3134-331-27-0000	15144-2	SFR	1.00	147.33	147.33
3134-331-28-0000	15144-2	SFR	1.00	147.33	147.33
3134-331-29-0000	15144-2	SFR	1.00	147.33	147.33
3134-331-30-0000	15144-2	SFR	1.00	147.33	147.33
3134-331-31-0000	15144-2	SFR	1.00	147.33	147.33
3134-331-32-0000	15144-2	SFR	1.00	147.33	147.33
3134-331-33-0000	15144-2	SFR	1.00	147.33	147.33
3134-331-34-0000	15144-2	SFR	1.00	147.33	147.33
3134-331-35-0000	15144-2	SFR	1.00	147.33	147.33
3134-331-36-0000	15144-2	SFR	1.00	147.33	147.33
3134-331-37-0000	15144-2	SFR	1.00	147.33	147.33
3134-331-38-0000	15144-2	SFR	1.00	147.33	147.33
3134-331-39-0000	15144-2	SFR	1.00	147.33	147.33
3134-331-40-0000	15144-2	SFR	1.00	147.33	147.33
3134-331-41-0000	15144-2	SFR	1.00	147.33	147.33
3134-331-42-0000	15144-2	SFR	1.00	147.33	147.33
3134-331-43-0000	15144-2	SFR	1.00	147.33	147.33
3134-331-44-0000	15144-2	SFR	1.00	147.33	147.33
3134-331-45-0000	15144-2	SFR	1.00	147.33	147.33
3134-331-46-0000	15144-2	SFR	1.00	147.33	147.33
3134-331-47-0000	15144-2	SFR	1.00	147.33	147.33
3134-331-48-0000	15144-2	SFR	1.00	147.33	147.33
3134-331-49-0000	15144-2	SFR	1.00	147.33	147.33
3134-331-50-0000	15144-2	SFR	1.00	147.33	147.33
3134-331-51-0000	15144-2	SFR	1.00	147.33	147.33
3134-331-52-0000	15144-2	SFR	1.00	147.33	147.33
3134-331-53-0000	15144-2	SFR	1.00	147.33	147.33
3134-331-54-0000	15144-2	SFR	1.00	147.33	147.33

City of Victorville
Landscape Maintenance Assessment District No. 2 (Eagle Ranch)
Fiscal Year 2024/2025
Preliminary Assessment Roll
(Sorted By APN)

APN	TRACT	LAND USE	EBU	MAXIMUM ASSESSMENT	CHARGE
3134-331-55-0000	15144-2	SFR	1.00	147.33	147.33
3134-331-56-0000	15144-2	SFR	1.00	147.33	147.33
3134-331-57-0000	15144-2	SFR	1.00	147.33	147.33
3134-331-58-0000	15144-2	SFR	1.00	147.33	147.33
3134-331-59-0000	15144-2	SFR	1.00	147.33	147.33
3134-331-60-0000	15144-2	SFR	1.00	147.33	147.33
3134-331-61-0000	15144-2	SFR	1.00	147.33	147.33
3134-331-62-0000	15144-2	SFR	1.00	147.33	147.33
3134-331-63-0000	15144-2	SFR	1.00	147.33	147.33
3134-331-64-0000	15712-1	SFR	1.00	147.33	147.33
3134-331-65-0000	15712-1	SFR	1.00	147.33	147.33
3134-331-66-0000	15712-1	SFR	1.00	147.33	147.33
3134-331-67-0000	15712-1	SFR	1.00	147.33	147.33
3134-331-68-0000	15712-1	SFR	1.00	147.33	147.33
3134-331-69-0000	15712-1	SFR	1.00	147.33	147.33
3134-341-01-0000	13990	VAC	1.00	1.00	1.00
3134-351-01-0000	14685-3	SFR	1.00	147.33	147.33
3134-351-02-0000	14685-3	SFR	1.00	147.33	147.33
3134-351-03-0000	14685-3	SFR	1.00	147.33	147.33
3134-351-04-0000	14685-3	SFR	1.00	147.33	147.33
3134-351-05-0000	14685-3	SFR	1.00	147.33	147.33
3134-351-06-0000	14685-3	SFR	1.00	147.33	147.33
3134-351-07-0000	14685-3	SFR	1.00	147.33	147.33
3134-351-08-0000	14685-3	SFR	1.00	147.33	147.33
3134-351-09-0000	14685-3	SFR	1.00	147.33	147.33
3134-351-10-0000	14685-3	SFR	1.00	147.33	147.33
3134-351-11-0000	14685-3	SFR	1.00	147.33	147.33
3134-351-12-0000	14685-3	SFR	1.00	147.33	147.33
3134-351-13-0000	14685-3	SFR	1.00	147.33	147.33
3134-351-14-0000	14685-3	SFR	1.00	147.33	147.33
3134-351-15-0000	14685-3	SFR	1.00	147.33	147.33
3134-351-16-0000	14685-3	SFR	1.00	147.33	147.33
3134-351-17-0000	14685-3	SFR	1.00	147.33	147.33
3134-351-18-0000	14685-3	SFR	1.00	147.33	147.33
3134-351-19-0000	14685-3	SFR	1.00	147.33	147.33
3134-351-20-0000	14685-3	SFR	1.00	147.33	147.33
3134-351-21-0000	14685-3	SFR	1.00	147.33	147.33
3134-351-22-0000	14685-3	SFR	1.00	147.33	147.33
3134-351-23-0000	14685-3	SFR	1.00	147.33	147.33
3134-351-24-0000	14685-3	SFR	1.00	147.33	147.33
3134-351-25-0000	14685-3	SFR	1.00	147.33	147.33
3134-351-26-0000	14685-3	SFR	1.00	147.33	147.33
3134-351-27-0000	14685-3	SFR	1.00	147.33	147.33
3134-351-28-0000	14685-3	SFR	1.00	147.33	147.33
3134-351-29-0000	14685-3	SFR	1.00	147.33	147.33
3134-351-30-0000	14685-3	SFR	1.00	147.33	147.33
3134-351-31-0000	14685-3	SFR	1.00	147.33	147.33

City of Victorville
Landscape Maintenance Assessment District No. 2 (Eagle Ranch)
Fiscal Year 2024/2025
Preliminary Assessment Roll
(Sorted By APN)

APN	TRACT	LAND USE	EBU	MAXIMUM ASSESSMENT	CHARGE
3134-351-32-0000	14685-3	SFR	1.00	147.33	147.33
3134-351-33-0000	14685-3	SFR	1.00	147.33	147.33
3134-351-34-0000	14685-3	SFR	1.00	147.33	147.33
3134-351-35-0000	14685-3	SFR	1.00	147.33	147.33
3134-351-36-0000	14685-3	SFR	1.00	147.33	147.33
3134-351-37-0000	14685-3	SFR	1.00	147.33	147.33
3134-361-01-0000	14685-1	SFR	1.00	147.33	147.33
3134-361-02-0000	14685-1	SFR	1.00	147.33	147.33
3134-361-03-0000	14685-1	SFR	1.00	147.33	147.33
3134-361-04-0000	14685-1	SFR	1.00	147.33	147.33
3134-361-05-0000	14685-1	SFR	1.00	147.33	147.33
3134-361-06-0000	14685-1	SFR	1.00	147.33	147.33
3134-361-07-0000	14685-1	SFR	1.00	147.33	147.33
3134-361-08-0000	14685-1	SFR	1.00	147.33	147.33
3134-361-09-0000	14685-1	SFR	1.00	147.33	147.33
3134-361-10-0000	14685-1	SFR	1.00	147.33	147.33
3134-361-11-0000	14685-1	SFR	1.00	147.33	147.33
3134-361-12-0000	14685-1	SFR	1.00	147.33	147.33
3134-361-13-0000	14685-1	SFR	1.00	147.33	147.33
3134-361-14-0000	14685-1	SFR	1.00	147.33	147.33
3134-361-15-0000	14685-1	SFR	1.00	147.33	147.33
3134-361-16-0000	14685-1	SFR	1.00	147.33	147.33
3134-361-17-0000	14685-1	SFR	1.00	147.33	147.33
3134-361-18-0000	14685-1	SFR	1.00	147.33	147.33
3134-361-19-0000	14685-1	SFR	1.00	147.33	147.33
3134-361-20-0000	14685-1	SFR	1.00	147.33	147.33
3134-361-21-0000	14685-1	SFR	1.00	147.33	147.33
3134-361-22-0000	14685-1	SFR	1.00	147.33	147.33
3134-361-23-0000	14685-1	SFR	1.00	147.33	147.33
3134-361-24-0000	14685-1	SFR	1.00	147.33	147.33
3134-361-25-0000	14685-1	SFR	1.00	147.33	147.33
3134-361-26-0000	14685-1	SFR	1.00	147.33	147.33
3134-361-27-0000	14685-1	SFR	1.00	147.33	147.33
3134-361-28-0000	14685-1	SFR	1.00	147.33	147.33
3134-361-29-0000	14685-1	SFR	1.00	147.33	147.33
3134-361-30-0000	14685-1	SFR	1.00	147.33	147.33
3134-361-31-0000	14685-1	SFR	1.00	147.33	147.33
3134-361-32-0000	14685-1	SFR	1.00	147.33	147.33
3134-361-33-0000	14685-1	SFR	1.00	147.33	147.33
3134-361-34-0000	14685-1	SFR	1.00	147.33	147.33
3134-361-35-0000	14685-1	SFR	1.00	147.33	147.33
3134-361-36-0000	14685-1	SFR	1.00	147.33	147.33
3134-361-37-0000	14685-1	SFR	1.00	147.33	147.33
3134-361-38-0000	14685-1	SFR	1.00	147.33	147.33
3134-361-39-0000	14685-1	SFR	1.00	147.33	147.33
3134-361-40-0000	14685-1	SFR	1.00	147.33	147.33
3134-361-41-0000	14685-1	SFR	1.00	147.33	147.33

City of Victorville
Landscape Maintenance Assessment District No. 2 (Eagle Ranch)
Fiscal Year 2024/2025
Preliminary Assessment Roll
(Sorted By APN)

APN	TRACT	LAND USE	EBU	MAXIMUM ASSESSMENT	CHARGE
3134-361-42-0000	14685-1	SFR	1.00	147.33	147.33
3134-361-43-0000	14685-1	SFR	1.00	147.33	147.33
3134-361-44-0000	14685-1	SFR	1.00	147.33	147.33
3134-361-45-0000	14685-1	SFR	1.00	147.33	147.33
3134-361-46-0000	14685-1	SFR	1.00	147.33	147.33
3134-361-47-0000	14685-1	SFR	1.00	147.33	147.33
3134-361-48-0000	14685-1	SFR	1.00	147.33	147.33
3134-361-49-0000	14685-1	SFR	1.00	147.33	147.33
3134-361-50-0000	14685-1	SFR	1.00	147.33	147.33
3134-361-51-0000	14685-2	SFR	1.00	147.33	147.33
3134-361-52-0000	14685-2	SFR	1.00	147.33	147.33
3134-361-53-0000	14685-2	SFR	1.00	147.33	147.33
3134-361-54-0000	14685-2	SFR	1.00	147.33	147.33
3134-361-55-0000	14685-2	SFR	1.00	147.33	147.33
3134-361-56-0000	14685-2	SFR	1.00	147.33	147.33
3134-361-57-0000	14685-2	SFR	1.00	147.33	147.33
3134-361-58-0000	14685-2	SFR	1.00	147.33	147.33
3134-361-59-0000	14685-2	SFR	1.00	147.33	147.33
3134-361-60-0000	14685-2	SFR	1.00	147.33	147.33
3134-361-61-0000	14685-2	SFR	1.00	147.33	147.33
3134-361-62-0000	14685-2	SFR	1.00	147.33	147.33
3134-361-63-0000	14685-2	SFR	1.00	147.33	147.33
3134-371-01-0000	14062-1	SFR	1.00	147.33	147.33
3134-371-02-0000	14062-1	SFR	1.00	147.33	147.33
3134-371-03-0000	14062-1	SFR	1.00	147.33	147.33
3134-371-04-0000	14062-1	SFR	1.00	147.33	147.33
3134-371-05-0000	14062-1	SFR	1.00	147.33	147.33
3134-371-06-0000	14062-1	SFR	1.00	147.33	147.33
3134-371-07-0000	14062-1	SFR	1.00	147.33	147.33
3134-371-08-0000	14062-1	SFR	1.00	147.33	147.33
3134-371-09-0000	14062-1	SFR	1.00	147.33	147.33
3134-371-10-0000	14062-1	SFR	1.00	147.33	147.33
3134-371-11-0000	14062-1	SFR	1.00	147.33	147.33
3134-371-12-0000	14062-1	SFR	1.00	147.33	147.33
3134-371-13-0000	14062-1	SFR	1.00	147.33	147.33
3134-371-14-0000	14062-1	SFR	1.00	147.33	147.33
3134-371-15-0000	14062-1	SFR	1.00	147.33	147.33
3134-371-16-0000	14062-1	SFR	1.00	147.33	147.33
3134-371-17-0000	14062-1	SFR	1.00	147.33	147.33
3134-371-18-0000	14062-1	SFR	1.00	147.33	147.33
3134-371-19-0000	14062-1	SFR	1.00	147.33	147.33
3134-371-20-0000	14062-1	SFR	1.00	147.33	147.33
3134-371-21-0000	14062-1	SFR	1.00	147.33	147.33
3134-371-22-0000	14062-1	SFR	1.00	147.33	147.33
3134-371-23-0000	14062-1	SFR	1.00	147.33	147.33
3134-371-24-0000	14062-1	SFR	1.00	147.33	147.33
3134-371-25-0000	14062-1	SFR	1.00	147.33	147.33

City of Victorville
Landscape Maintenance Assessment District No. 2 (Eagle Ranch)
Fiscal Year 2024/2025
Preliminary Assessment Roll
(Sorted By APN)

APN	TRACT	LAND USE	EBU	MAXIMUM ASSESSMENT	CHARGE
3134-371-26-0000	14062-1	SFR	1.00	147.33	147.33
3134-371-27-0000	14062-1	SFR	1.00	147.33	147.33
3134-371-28-0000	14062-1	SFR	1.00	147.33	147.33
3134-371-29-0000	14062-1	SFR	1.00	147.33	147.33
3134-371-30-0000	14062-1	SFR	1.00	147.33	147.33
3134-371-31-0000	14062-2	SFR	1.00	147.33	147.33
3134-371-32-0000	14062-2	SFR	1.00	147.33	147.33
3134-371-33-0000	14062-2	SFR	1.00	147.33	147.33
3134-371-34-0000	14062-2	SFR	1.00	147.33	147.33
3134-371-35-0000	14062-2	SFR	1.00	147.33	147.33
3134-371-36-0000	14062-2	SFR	1.00	147.33	147.33
3134-371-37-0000	14062-2	SFR	1.00	147.33	147.33
3134-371-38-0000	14062-2	SFR	1.00	147.33	147.33
3134-371-39-0000	14062-2	SFR	1.00	147.33	147.33
3134-371-40-0000	14062-2	SFR	1.00	147.33	147.33
3134-371-41-0000	14062-2	SFR	1.00	147.33	147.33
3134-371-42-0000	14062-2	SFR	1.00	147.33	147.33
3134-371-43-0000	14062-2	SFR	1.00	147.33	147.33
3134-371-44-0000	14062-2	SFR	1.00	147.33	147.33
3134-371-45-0000	14062-2	SFR	1.00	147.33	147.33
3134-371-46-0000	14062-2	SFR	1.00	147.33	147.33
3134-371-47-0000	14062-2	SFR	1.00	147.33	147.33
3134-371-48-0000	14062-2	SFR	1.00	147.33	147.33
3134-371-49-0000	14062-2	SFR	1.00	147.33	147.33
3134-371-50-0000	14062-2	SFR	1.00	147.33	147.33
3134-371-51-0000	14062-2	SFR	1.00	147.33	147.33
3134-371-52-0000	14062-2	SFR	1.00	147.33	147.33
3134-371-53-0000	14062-2	SFR	1.00	147.33	147.33
3134-371-54-0000	14062-2	SFR	1.00	147.33	147.33
3134-371-55-0000	14062-2	SFR	1.00	147.33	147.33
3134-371-56-0000	14062-2	SFR	1.00	147.33	147.33
3134-371-57-0000	14062-2	SFR	1.00	147.33	147.33
3134-371-58-0000	14062-2	SFR	1.00	147.33	147.33
3134-371-59-0000	14062-2	SFR	1.00	147.33	147.33
3134-371-60-0000	14062-2	SFR	1.00	147.33	147.33
3134-371-61-0000	14062-2	SFR	1.00	147.33	147.33
3134-371-62-0000	14062-2	SFR	1.00	147.33	147.33
3134-371-63-0000	14062-2	SFR	1.00	147.33	147.33
3134-371-64-0000	14062-2	SFR	1.00	147.33	147.33
3134-381-01-0000	14062-1	SFR	1.00	147.33	147.33
3134-381-02-0000	14062-1	SFR	1.00	147.33	147.33
3134-381-03-0000	14062-1	SFR	1.00	147.33	147.33
3134-381-04-0000	14062-1	SFR	1.00	147.33	147.33
3134-381-05-0000	14062-1	SFR	1.00	147.33	147.33
3134-381-06-0000	14062-1	SFR	1.00	147.33	147.33
3134-381-07-0000	14062-1	SFR	1.00	147.33	147.33
3134-381-08-0000	14062-1	SFR	1.00	147.33	147.33

City of Victorville
Landscape Maintenance Assessment District No. 2 (Eagle Ranch)
Fiscal Year 2024/2025
Preliminary Assessment Roll
(Sorted By APN)

APN	TRACT	LAND USE	EBU	MAXIMUM ASSESSMENT	CHARGE
3134-381-09-0000	14062-1	SFR	1.00	147.33	147.33
3134-381-10-0000	14062-1	SFR	1.00	147.33	147.33
3134-381-11-0000	14062-4	SFR	1.00	147.33	147.33
3134-381-12-0000	14062-4	SFR	1.00	147.33	147.33
3134-381-13-0000	14062-4	SFR	1.00	147.33	147.33
3134-381-14-0000	14062-4	SFR	1.00	147.33	147.33
3134-381-15-0000	14062-4	SFR	1.00	147.33	147.33
3134-381-16-0000	14062-4	SFR	1.00	147.33	147.33
3134-381-17-0000	14062-4	SFR	1.00	147.33	147.33
3134-381-18-0000	14062-4	SFR	1.00	147.33	147.33
3134-381-19-0000	14062-4	SFR	1.00	147.33	147.33
3134-381-20-0000	14062-4	SFR	1.00	147.33	147.33
3134-381-21-0000	14062-4	SFR	1.00	147.33	147.33
3134-381-22-0000	14062-4	SFR	1.00	147.33	147.33
3134-381-23-0000	14062-4	SFR	1.00	147.33	147.33
3134-381-24-0000	14062-4	SFR	1.00	147.33	147.33
3134-381-25-0000	14062-4	SFR	1.00	147.33	147.33
3134-381-26-0000	14062-4	SFR	1.00	147.33	147.33
3134-381-27-0000	14062-4	SFR	1.00	147.33	147.33
3134-381-28-0000	14062-4	SFR	1.00	147.33	147.33
3134-381-29-0000	14062-4	SFR	1.00	147.33	147.33
3134-381-30-0000	14062-4	SFR	1.00	147.33	147.33
3134-381-31-0000	14062-4	SFR	1.00	147.33	147.33
3134-381-32-0000	14062-4	SFR	1.00	147.33	147.33
3134-381-33-0000	14062-4	SFR	1.00	147.33	147.33
3134-381-34-0000	14062-4	SFR	1.00	147.33	147.33
3134-381-35-0000		SFR	1.00	147.33	147.33
3134-381-36-0000		SFR	1.00	147.33	147.33
3134-381-37-0000	14062-4	SFR	1.00	147.33	147.33
3134-381-38-0000	14062-4	SFR	1.00	147.33	147.33
3134-381-39-0000	14062-4	SFR	1.00	147.33	147.33
3134-381-40-0000	14062-4	SFR	1.00	147.33	147.33
3134-381-41-0000	14062-4	SFR	1.00	147.33	147.33
3134-381-42-0000	14062-4	SFR	1.00	147.33	147.33
3134-381-43-0000	14062-4	SFR	1.00	147.33	147.33
3134-381-44-0000	14062-4	SFR	1.00	147.33	147.33
3134-381-45-0000	14062-4	SFR	1.00	147.33	147.33
3134-381-46-0000	14062-4	SFR	1.00	147.33	147.33
3134-381-47-0000	14062-4	SFR	1.00	147.33	147.33
3134-391-01-0000	14062-1	SFR	1.00	147.33	147.33
3134-391-02-0000	14062-1	SFR	1.00	147.33	147.33
3134-391-03-0000	14062-1	SFR	1.00	147.33	147.33
3134-391-04-0000	14062-1	SFR	1.00	147.33	147.33
3134-391-05-0000	14062-1	SFR	1.00	147.33	147.33
3134-391-06-0000	14062-1	SFR	1.00	147.33	147.33
3134-391-07-0000	14062-1	SFR	1.00	147.33	147.33
3134-391-08-0000	14062-1	SFR	1.00	147.33	147.33

City of Victorville
Landscape Maintenance Assessment District No. 2 (Eagle Ranch)
Fiscal Year 2024/2025
Preliminary Assessment Roll
(Sorted By APN)

APN	TRACT	LAND USE	EBU	MAXIMUM ASSESSMENT	CHARGE
3134-391-09-0000	14062-1	SFR	1.00	147.33	147.33
3134-391-10-0000	14062-1	SFR	1.00	147.33	147.33
3134-391-11-0000	14062-1	SFR	1.00	147.33	147.33
3134-391-12-0000	14062-1	SFR	1.00	147.33	147.33
3134-391-13-0000	14062-1	SFR	1.00	147.33	147.33
3134-391-14-0000	14062-1	SFR	1.00	147.33	147.33
3134-391-15-0000	14062-1	SFR	1.00	147.33	147.33
3134-391-16-0000	14062-1	SFR	1.00	147.33	147.33
3134-391-17-0000	14062-1	SFR	1.00	147.33	147.33
3134-391-18-0000	14062-1	SFR	1.00	147.33	147.33
3134-391-19-0000	14062-1	SFR	1.00	147.33	147.33
3134-391-20-0000	14062-1	SFR	1.00	147.33	147.33
3134-391-21-0000	14062-1	SFR	1.00	147.33	147.33
3134-391-22-0000	14062-1	SFR	1.00	147.33	147.33
3134-391-23-0000	14062-1	SFR	1.00	147.33	147.33
3134-391-24-0000	14062-3	SFR	1.00	147.33	147.33
3134-391-25-0000	14062-3	SFR	1.00	147.33	147.33
3134-391-26-0000	14062-3	SFR	1.00	147.33	147.33
3134-391-27-0000	14062-3	SFR	1.00	147.33	147.33
3134-391-28-0000	14062-3	SFR	1.00	147.33	147.33
3134-391-29-0000	14062-3	SFR	1.00	147.33	147.33
3134-391-30-0000	14062-3	SFR	1.00	147.33	147.33
3134-391-31-0000	14062-3	SFR	1.00	147.33	147.33
3134-391-32-0000	14062-3	SFR	1.00	147.33	147.33
3134-391-33-0000	14062-3	SFR	1.00	147.33	147.33
3134-391-34-0000	14062-3	SFR	1.00	147.33	147.33
3134-391-35-0000	14062-3	SFR	1.00	147.33	147.33
3134-391-36-0000	14062-3	SFR	1.00	147.33	147.33
3134-391-37-0000	14062-3	SFR	1.00	147.33	147.33
3134-391-38-0000	14062-3	SFR	1.00	147.33	147.33
3134-391-39-0000	14062-3	SFR	1.00	147.33	147.33
3134-391-40-0000	14062-3	SFR	1.00	147.33	147.33
3134-391-41-0000	14062-3	SFR	1.00	147.33	147.33
3134-391-42-0000	14062-3	SFR	1.00	147.33	147.33
3134-391-43-0000	14062-3	SFR	1.00	147.33	147.33
3134-391-44-0000	14062-3	SFR	1.00	147.33	147.33
3134-401-01-0000	14062-1	SFR	1.00	147.33	147.33
3134-401-02-0000	14062-1	SFR	1.00	147.33	147.33
3134-401-03-0000	14062-1	SFR	1.00	147.33	147.33
3134-401-04-0000	14062-1	SFR	1.00	147.33	147.33
3134-401-05-0000	14062-1	SFR	1.00	147.33	147.33
3134-401-06-0000	14062-1	SFR	1.00	147.33	147.33
3134-401-07-0000	14062-1	SFR	1.00	147.33	147.33
3134-401-08-0000	14062-1	SFR	1.00	147.33	147.33
3134-401-09-0000	14062-1	SFR	1.00	147.33	147.33
3134-401-10-0000	14062-1	SFR	1.00	147.33	147.33
3134-401-11-0000	14062-1	SFR	1.00	147.33	147.33

City of Victorville
Landscape Maintenance Assessment District No. 2 (Eagle Ranch)
Fiscal Year 2024/2025
Preliminary Assessment Roll
(Sorted By APN)

APN	TRACT	LAND USE	EBU	MAXIMUM ASSESSMENT	CHARGE
3134-401-12-0000	14062-1	SFR	1.00	147.33	147.33
3134-401-13-0000	14062-1	SFR	1.00	147.33	147.33
3134-401-14-0000	14062-1	SFR	1.00	147.33	147.33
3134-401-15-0000	14062-1	SFR	1.00	147.33	147.33
3134-401-16-0000	14062-1	SFR	1.00	147.33	147.33
3134-401-17-0000	14062-1	SFR	1.00	147.33	147.33
3134-401-18-0000	14062-1	SFR	1.00	147.33	147.33
3134-401-19-0000	14062-1	SFR	1.00	147.33	147.33
3134-401-20-0000	14062-1	SFR	1.00	147.33	147.33
3134-401-21-0000	14062-1	SFR	1.00	147.33	147.33
3134-401-22-0000	14062-1	SFR	1.00	147.33	147.33
3134-401-23-0000	14062-1	SFR	1.00	147.33	147.33
3134-401-24-0000	14062-1	SFR	1.00	147.33	147.33
3134-401-25-0000	14062-1	SFR	1.00	147.33	147.33
3134-401-26-0000	14062-1	SFR	1.00	147.33	147.33
3134-401-27-0000	14062-1	SFR	1.00	147.33	147.33
3134-401-28-0000	14062-1	SFR	1.00	147.33	147.33
3134-401-29-0000	14062-1	SFR	1.00	147.33	147.33
3134-401-30-0000	14062-1	SFR	1.00	147.33	147.33
3134-401-31-0000	14062-1	SFR	1.00	147.33	147.33
3134-401-32-0000	14062-1	SFR	1.00	147.33	147.33
3134-401-33-0000	14062-1	SFR	1.00	147.33	147.33
3134-401-34-0000	14062-1	SFR	1.00	147.33	147.33
3134-401-35-0000	14062-1	SFR	1.00	147.33	147.33
3134-401-36-0000	14062-1	SFR	1.00	147.33	147.33
3134-401-37-0000	14062-3	SFR	1.00	147.33	147.33
3134-401-38-0000	14062-3	SFR	1.00	147.33	147.33
3134-401-39-0000	14062-3	SFR	1.00	147.33	147.33
3134-401-40-0000	14062-3	SFR	1.00	147.33	147.33
3134-401-41-0000	14062-3	SFR	1.00	147.33	147.33
3134-401-42-0000	14062-3	SFR	1.00	147.33	147.33
3134-401-43-0000	14062-3	SFR	1.00	147.33	147.33
3134-401-44-0000	14062-3	SFR	1.00	147.33	147.33
3134-401-45-0000	14062-3	SFR	1.00	147.33	147.33
3134-401-46-0000	14062-3	SFR	1.00	147.33	147.33
3134-401-47-0000	14062-3	SFR	1.00	147.33	147.33
3134-401-48-0000	14062-3	SFR	1.00	147.33	147.33
3134-401-49-0000	14062-3	SFR	1.00	147.33	147.33
3134-401-50-0000	14062-3	SFR	1.00	147.33	147.33
3134-401-51-0000	14062-3	SFR	1.00	147.33	147.33
3134-401-52-0000	14062-3	SFR	1.00	147.33	147.33
3134-401-53-0000	14062-3	SFR	1.00	147.33	147.33
3134-401-54-0000	14062-3	SFR	1.00	147.33	147.33
3134-401-55-0000	14062-3	SFR	1.00	147.33	147.33
3134-401-56-0000	14062-3	SFR	1.00	147.33	147.33
3134-401-57-0000	14062-3	SFR	1.00	147.33	147.33
3134-401-58-0000	14062-3	SFR	1.00	147.33	147.33

City of Victorville
Landscape Maintenance Assessment District No. 2 (Eagle Ranch)
Fiscal Year 2024/2025
Preliminary Assessment Roll
(Sorted By APN)

APN	TRACT	LAND USE	EBU	MAXIMUM ASSESSMENT	CHARGE
3134-401-59-0000	14062-3	SFR	1.00	147.33	147.33
3134-401-60-0000	14062-3	SFR	1.00	147.33	147.33
3134-401-61-0000	14062-3	SFR	1.00	147.33	147.33
3134-401-62-0000	14062-3	SFR	1.00	147.33	147.33
3134-401-63-0000	14062-3	SFR	1.00	147.33	147.33
3134-401-64-0000	14062-3	SFR	1.00	147.33	147.33
3134-401-65-0000	14062-3	SFR	1.00	147.33	147.33
3134-401-66-0000	14062-3	SFR	1.00	147.33	147.33
3134-401-67-0000	14062-3	SFR	1.00	147.33	147.33
3134-401-68-0000	14062-3	SFR	1.00	147.33	147.33
3134-401-69-0000	14062-3	SFR	1.00	147.33	147.33
3134-401-70-0000	14062-3	SFR	1.00	147.33	147.33
3134-401-71-0000	14062-3	SFR	1.00	147.33	147.33
3134-411-01-0000	14062-5	SFR	1.00	147.33	147.33
3134-411-02-0000	14062-5	SFR	1.00	147.33	147.33
3134-411-03-0000	14062-5	SFR	1.00	147.33	147.33
3134-411-04-0000	14062-5	SFR	1.00	147.33	147.33
3134-411-05-0000	14062-5	SFR	1.00	147.33	147.33
3134-411-06-0000	14062-5	SFR	1.00	147.33	147.33
3134-411-09-0000	14062-5	SFR	1.00	147.33	147.33
3134-411-10-0000	14062-5	SFR	1.00	147.33	147.33
3134-411-11-0000	14062-5	SFR	1.00	147.33	147.33
3134-411-12-0000	14062-5	SFR	1.00	147.33	147.33
3134-411-13-0000	14062-5	SFR	1.00	147.33	147.33
3134-411-14-0000	14062-5	SFR	1.00	147.33	147.33
3134-411-15-0000	14062-5	SFR	1.00	147.33	147.33
3134-411-16-0000	14062-5	SFR	1.00	147.33	147.33
3134-411-17-0000	14062-5	SFR	1.00	147.33	147.33
3134-411-18-0000	14062-5	SFR	1.00	147.33	147.33
3134-411-19-0000	14062-5	SFR	1.00	147.33	147.33
3134-411-20-0000	14062-5	SFR	1.00	147.33	147.33
3134-411-21-0000	14062-5	SFR	1.00	147.33	147.33
3134-411-22-0000	14062-5	SFR	1.00	147.33	147.33
3134-411-23-0000	14062-5	SFR	1.00	147.33	147.33
3134-411-24-0000	14062-5	SFR	1.00	147.33	147.33
3134-411-25-0000	14062-5	SFR	1.00	147.33	147.33
3134-411-26-0000	14062-5	SFR	1.00	147.33	147.33
3134-411-27-0000	14062-5	SFR	1.00	147.33	147.33
3134-411-28-0000	14062-5	SFR	1.00	147.33	147.33
3134-411-29-0000	14062-5	SFR	1.00	147.33	147.33
3134-411-30-0000	14062-5	SFR	1.00	147.33	147.33
3134-421-02-0000	14062-1	SFR	1.00	147.33	147.33
3134-421-03-0000	14062-1	SFR	1.00	147.33	147.33
3134-421-04-0000	14062-1	SFR	1.00	147.33	147.33
3134-421-05-0000	14062-1	SFR	1.00	147.33	147.33
3134-421-06-0000	14062-1	SFR	1.00	147.33	147.33
3134-421-07-0000	14062-1	SFR	1.00	147.33	147.33

City of Victorville
Landscape Maintenance Assessment District No. 2 (Eagle Ranch)
Fiscal Year 2024/2025
Preliminary Assessment Roll
(Sorted By APN)

APN	TRACT	LAND USE	EBU	MAXIMUM ASSESSMENT	CHARGE
3134-421-08-0000	14062-1	SFR	1.00	147.33	147.33
3134-421-09-0000	14062-1	SFR	1.00	147.33	147.33
3134-421-10-0000	14062-1	SFR	1.00	147.33	147.33
3134-421-11-0000	14062-1	SFR	1.00	147.33	147.33
3134-421-12-0000	14062-1	SFR	1.00	147.33	147.33
3134-421-13-0000	14062-1	SFR	1.00	147.33	147.33
3134-421-14-0000	14062-1	SFR	1.00	147.33	147.33
3134-421-15-0000	14062-1	SFR	1.00	147.33	147.33
3134-421-16-0000	14062-1	SFR	1.00	147.33	147.33
3134-421-17-0000	14062-1	SFR	1.00	147.33	147.33
3134-421-18-0000	14062-1	SFR	1.00	147.33	147.33
3134-421-19-0000	14062-1	SFR	1.00	147.33	147.33
3134-421-20-0000	14062-1	SFR	1.00	147.33	147.33
3134-421-21-0000	14062-1	SFR	1.00	147.33	147.33
3134-421-22-0000	14062-1	SFR	1.00	147.33	147.33
3134-421-23-0000	14062-1	SFR	1.00	147.33	147.33
3134-421-24-0000	14062-1	SFR	1.00	147.33	147.33
3134-421-25-0000	14062-1	SFR	1.00	147.33	147.33
3134-421-26-0000	14062-1	SFR	1.00	147.33	147.33
3134-481-01-0000	16131	SFR	1.00	147.33	147.33
3134-481-02-0000	16131	SFR	1.00	147.33	147.33
3134-481-03-0000	16131	SFR	1.00	147.33	147.33
3134-481-04-0000	16131	SFR	1.00	147.33	147.33
3134-481-05-0000	16131	SFR	1.00	147.33	147.33
3134-481-06-0000	16131	SFR	1.00	147.33	147.33
3134-481-07-0000	16131	SFR	1.00	147.33	147.33
3134-481-08-0000	16131	SFR	1.00	147.33	147.33
3134-481-09-0000	16131	SFR	1.00	147.33	147.33
3134-481-10-0000	16131	SFR	1.00	147.33	147.33
3134-481-11-0000	16131	SFR	1.00	147.33	147.33
3134-481-12-0000	16131	SFR	1.00	147.33	147.33
3134-481-13-0000	16131	SFR	1.00	147.33	147.33
3134-481-14-0000	16131	SFR	1.00	147.33	147.33
3134-481-15-0000	16131	SFR	1.00	147.33	147.33
3134-481-16-0000	16131	SFR	1.00	147.33	147.33
3134-481-17-0000	16131	SFR	1.00	147.33	147.33
3134-481-18-0000	16131	SFR	1.00	147.33	147.33
3134-481-19-0000	16131	SFR	1.00	147.33	147.33
3134-481-20-0000	16131	SFR	1.00	147.33	147.33
3134-481-21-0000	16131	SFR	1.00	147.33	147.33
3134-481-22-0000	16131	SFR	1.00	147.33	147.33
3134-481-23-0000	16131	SFR	1.00	147.33	147.33
3134-481-24-0000	16131	SFR	1.00	147.33	147.33
3134-481-25-0000	16131	SFR	1.00	147.33	147.33
3134-481-26-0000	16131	SFR	1.00	147.33	147.33
3134-481-27-0000	16131	SFR	1.00	147.33	147.33
3134-481-28-0000	16131	SFR	1.00	147.33	147.33

City of Victorville
Landscape Maintenance Assessment District No. 2 (Eagle Ranch)
Fiscal Year 2024/2025
Preliminary Assessment Roll
(Sorted By APN)

APN	TRACT	LAND USE	EBU	MAXIMUM ASSESSMENT	CHARGE
3134-481-29-0000	16131	SFR	1.00	147.33	147.33
3134-481-30-0000	16131	SFR	1.00	147.33	147.33
3134-481-31-0000	16131	SFR	1.00	147.33	147.33
3134-481-32-0000	16131	SFR	1.00	147.33	147.33
3134-481-33-0000	16131	SFR	1.00	147.33	147.33
3134-481-34-0000	16131	SFR	1.00	147.33	147.33
3134-481-35-0000	16131	SFR	1.00	147.33	147.33
3134-481-36-0000	16131	SFR	1.00	147.33	147.33
3134-481-37-0000	16131	SFR	1.00	147.33	147.33
3134-481-38-0000	16131	SFR	1.00	147.33	147.33
3134-481-39-0000	16131	SFR	1.00	147.33	147.33
3134-481-40-0000	16131	SFR	1.00	147.33	147.33
3134-481-41-0000	16131	SFR	1.00	147.33	147.33
3134-481-42-0000	16131	SFR	1.00	147.33	147.33
3134-481-43-0000	16131	SFR	1.00	147.33	147.33
3134-491-01-0000	14062-3	SFR	1.00	147.33	147.33
3134-491-02-0000	14062-3	SFR	1.00	147.33	147.33
3134-491-03-0000	14062-3	SFR	1.00	147.33	147.33
3134-491-04-0000	14062-3	SFR	1.00	147.33	147.33
3134-491-05-0000	14062-3	SFR	1.00	147.33	147.33
3134-491-06-0000	14062-3	SFR	1.00	147.33	147.33
3134-491-07-0000	14062-3	SFR	1.00	147.33	147.33
3134-491-08-0000	14062-6	SFR	1.00	147.33	147.33
3134-491-09-0000	14062-6	SFR	1.00	147.33	147.33
3134-491-10-0000	14062-6	SFR	1.00	147.33	147.33
3134-491-11-0000	14062-6	SFR	1.00	147.33	147.33
3134-491-12-0000	14062-6	SFR	1.00	147.33	147.33
3134-491-13-0000	14062-6	SFR	1.00	147.33	147.33
3134-491-14-0000	14062-6	SFR	1.00	147.33	147.33
3134-491-15-0000	14062-6	SFR	1.00	147.33	147.33
3134-491-16-0000	14062-6	SFR	1.00	147.33	147.33
3134-491-17-0000	14062-6	SFR	1.00	147.33	147.33
3134-491-18-0000	14062-6	SFR	1.00	147.33	147.33
3134-491-19-0000	14062-6	SFR	1.00	147.33	147.33
3134-491-20-0000	14062-6	SFR	1.00	147.33	147.33
3134-491-21-0000	14062-6	SFR	1.00	147.33	147.33
3134-491-22-0000	14062-6	SFR	1.00	147.33	147.33
3134-491-23-0000	14062-6	SFR	1.00	147.33	147.33
3134-491-24-0000	14062-6	SFR	1.00	147.33	147.33
3134-491-25-0000	14062-6	SFR	1.00	147.33	147.33
3134-491-26-0000	14062-6	SFR	1.00	147.33	147.33
3134-491-27-0000	14062-6	SFR	1.00	147.33	147.33
3134-491-28-0000	14062-6	SFR	1.00	147.33	147.33
3134-491-29-0000	14062-6	SFR	1.00	147.33	147.33
3134-491-30-0000	14062-6	SFR	1.00	147.33	147.33
3134-491-31-0000	14062-6	SFR	1.00	147.33	147.33
3134-491-32-0000	14062-6	SFR	1.00	147.33	147.33

City of Victorville
Landscape Maintenance Assessment District No. 2 (Eagle Ranch)
Fiscal Year 2024/2025
Preliminary Assessment Roll
(Sorted By APN)

APN	TRACT	LAND USE	EBU	MAXIMUM ASSESSMENT	CHARGE
3134-491-33-0000	14062-6	SFR	1.00	147.33	147.33
3134-491-34-0000	14062-6	SFR	1.00	147.33	147.33
3134-491-35-0000	14062-6	SFR	1.00	147.33	147.33
3134-491-36-0000	14062-6	SFR	1.00	147.33	147.33
3134-491-37-0000	14062-6	SFR	1.00	147.33	147.33
3134-491-38-0000	14062-6	SFR	1.00	147.33	147.33
3134-491-39-0000	14062-6	SFR	1.00	147.33	147.33
3134-491-40-0000	14062-6	SFR	1.00	147.33	147.33
3134-491-41-0000	14062-6	SFR	1.00	147.33	147.33
3134-491-42-0000	14062-6	SFR	1.00	147.33	147.33
3134-491-43-0000	14062-6	SFR	1.00	147.33	147.33
3134-491-44-0000	14062-6	SFR	1.00	147.33	147.33
3134-491-45-0000	14062-6	SFR	1.00	147.33	147.33
3134-501-07-0000	13990	VAC	1.00	1.00	1.00
Total			1894.00	\$278,457.70	\$278,457.70
Parcel Count					1,894
Charged Parcels					1,894

City of Victorville
Landscape Maintenance Assessment District No. 3 (Brentwood)
Fiscal Year 2024/2025
Preliminary Assessment Roll
(Sorted By APN)

APN	TRACT	LAND USE	EBU	MAXIMUM ASSESSMENT	CHARGE
3104-111-03-0000	16446	SFR	1.00	\$69.38	\$69.38
3104-111-04-0000	16446	SFR	1.00	69.38	69.38
3104-111-05-0000	16446	SFR	1.00	69.38	69.38
3104-111-06-0000	16446	SFR	1.00	69.38	69.38
3104-111-07-0000	16446	SFR	1.00	69.38	69.38
3104-111-08-0000	16446	SFR	1.00	69.38	69.38
3104-111-09-0000	16446	SFR	1.00	69.38	69.38
3104-111-10-0000	16446	SFR	1.00	69.38	69.38
3104-111-11-0000	16446	SFR	1.00	69.38	69.38
3104-111-12-0000	16446	SFR	1.00	69.38	69.38
3104-111-13-0000	16446	SFR	1.00	69.38	69.38
3104-111-14-0000	16446	SFR	1.00	69.38	69.38
3104-111-15-0000	16446	SFR	1.00	69.38	69.38
3104-111-16-0000	16446	SFR	1.00	69.38	69.38
3104-111-17-0000	16446	SFR	1.00	69.38	69.38
3104-111-18-0000	16446	SFR	1.00	69.38	69.38
3104-111-19-0000	16446	SFR	1.00	69.38	69.38
3104-111-20-0000	16446	SFR	1.00	69.38	69.38
3104-111-21-0000	16446	SFR	1.00	69.38	69.38
3104-111-22-0000	16446	SFR	1.00	69.38	69.38
3104-111-23-0000	16446	SFR	1.00	69.38	69.38
3104-111-24-0000	16446	SFR	1.00	69.38	69.38
3104-111-25-0000	16446	SFR	1.00	69.38	69.38
3104-111-26-0000	16446	SFR	1.00	69.38	69.38
3104-111-27-0000	16446	SFR	1.00	69.38	69.38
3104-111-28-0000	16446	SFR	1.00	69.38	69.38
3104-111-29-0000	16446	SFR	1.00	69.38	69.38
3104-111-30-0000	16446	SFR	1.00	69.38	69.38
3104-111-31-0000	16446	SFR	1.00	69.38	69.38
3104-111-32-0000	16446	SFR	1.00	69.38	69.38
3104-111-33-0000	16446	SFR	1.00	69.38	69.38
3104-111-35-0000	16446	SFR	1.00	69.38	69.38
3104-111-36-0000	16446	SFR	1.00	69.38	69.38
3104-111-37-0000	16446	SFR	1.00	69.38	69.38
3104-111-38-0000	16446	SFR	1.00	69.38	69.38
3104-111-39-0000	16446	SFR	1.00	69.38	69.38
3104-111-40-0000	16446	SFR	1.00	69.38	69.38
3104-111-41-0000	16446	SFR	1.00	69.38	69.38
3104-111-42-0000	16446	SFR	1.00	69.38	69.38
3104-111-43-0000	16446	SFR	1.00	69.38	69.38
3104-111-44-0000	16446	SFR	1.00	69.38	69.38
3104-111-45-0000	16446	SFR	1.00	69.38	69.38
3104-111-46-0000	16446	SFR	1.00	69.38	69.38
3104-111-47-0000	16446	SFR	1.00	69.38	69.38
3104-111-48-0000	16446	SFR	1.00	69.38	69.38
3104-111-49-0000	16446	SFR	1.00	69.38	69.38
3104-111-50-0000	16446	SFR	1.00	69.38	69.38

City of Victorville
Landscape Maintenance Assessment District No. 3 (Brentwood)
Fiscal Year 2024/2025
Preliminary Assessment Roll
(Sorted By APN)

APN	TRACT	LAND USE	EBU	MAXIMUM ASSESSMENT	CHARGE
3104-111-51-0000	16446	SFR	1.00	69.38	69.38
3104-111-52-0000	16446	SFR	1.00	69.38	69.38
3104-111-53-0000	16446	SFR	1.00	69.38	69.38
3104-111-54-0000	16446	SFR	1.00	69.38	69.38
3104-111-55-0000	16446	SFR	1.00	69.38	69.38
3104-111-56-0000	16446	SFR	1.00	69.38	69.38
3104-111-57-0000	16446	SFR	1.00	69.38	69.38
3104-111-58-0000	16446	SFR	1.00	69.38	69.38
3104-111-59-0000	16446	SFR	1.00	69.38	69.38
3104-111-60-0000	16446	SFR	1.00	69.38	69.38
3104-111-61-0000	16446	SFR	1.00	69.38	69.38
3104-111-62-0000	16446	SFR	1.00	69.38	69.38
3104-111-63-0000	16446	SFR	1.00	69.38	69.38
3104-111-64-0000	16446	SFR	1.00	69.38	69.38
3104-111-65-0000	16446	SFR	1.00	69.38	69.38
3104-111-66-0000	16446	SFR	1.00	69.38	69.38
3104-112-01-0000	16446	SFR	1.00	69.38	69.38
3104-112-02-0000	16446	SFR	1.00	69.38	69.38
3104-112-03-0000	16446	SFR	1.00	69.38	69.38
3104-112-04-0000	16446	SFR	1.00	69.38	69.38
3104-112-05-0000	16446	SFR	1.00	69.38	69.38
3104-112-06-0000	16446	SFR	1.00	69.38	69.38
3104-112-07-0000	16446	SFR	1.00	69.38	69.38
3104-112-08-0000	16446	SFR	1.00	69.38	69.38
3104-112-09-0000	16446	SFR	1.00	69.38	69.38
3104-112-10-0000	16446	SFR	1.00	69.38	69.38
3104-112-11-0000	16446	SFR	1.00	69.38	69.38
3104-112-12-0000	16446	SFR	1.00	69.38	69.38
3104-112-13-0000	16446	SFR	1.00	69.38	69.38
3104-112-14-0000	16446	SFR	1.00	69.38	69.38
3104-112-15-0000	16446	SFR	1.00	69.38	69.38
3104-112-16-0000	16446	SFR	1.00	69.38	69.38
3104-112-17-0000	16446	SFR	1.00	69.38	69.38
3104-112-18-0000	16446	SFR	1.00	69.38	69.38
3104-112-19-0000	16446	SFR	1.00	69.38	69.38
3104-112-21-0000	16446	SFR	1.00	69.38	69.38
3104-112-22-0000	16446	SFR	1.00	69.38	69.38
3104-112-23-0000	16446	SFR	1.00	69.38	69.38
3104-112-24-0000	16446	SFR	1.00	69.38	69.38
3104-112-25-0000	16446	SFR	1.00	69.38	69.38
3104-112-26-0000	16446	SFR	1.00	69.38	69.38
3104-112-27-0000	16446	SFR	1.00	69.38	69.38
3104-112-28-0000	16446	SFR	1.00	69.38	69.38
3104-112-29-0000	16446	SFR	1.00	69.38	69.38
3104-112-30-0000	16446	SFR	1.00	69.38	69.38
3104-112-31-0000	16446	SFR	1.00	69.38	69.38
3104-112-32-0000	16446	SFR	1.00	69.38	69.38

City of Victorville
Landscape Maintenance Assessment District No. 3 (Brentwood)
Fiscal Year 2024/2025
Preliminary Assessment Roll
(Sorted By APN)

APN	TRACT	LAND USE	EBU	MAXIMUM ASSESSMENT	CHARGE
3104-112-33-0000	16446	SFR	1.00	69.38	69.38
3104-112-34-0000	16446	SFR	1.00	69.38	69.38
3104-112-35-0000	16446	SFR	1.00	69.38	69.38
3104-112-36-0000	16446	SFR	1.00	69.38	69.38
3104-112-37-0000	16446	SFR	1.00	69.38	69.38
3104-112-38-0000	16446	SFR	1.00	69.38	69.38
3104-112-39-0000	16446	SFR	1.00	69.38	69.38
3104-112-40-0000	16446	SFR	1.00	69.38	69.38
3104-112-41-0000	16446	SFR	1.00	69.38	69.38
3104-112-42-0000	16446	SFR	1.00	69.38	69.38
3104-112-43-0000	16446	SFR	1.00	69.38	69.38
3104-112-44-0000	16446	SFR	1.00	69.38	69.38
3104-112-45-0000	16446	SFR	1.00	69.38	69.38
3104-112-46-0000	16446	SFR	1.00	69.38	69.38
3104-112-47-0000	16446	SFR	1.00	69.38	69.38
3104-112-48-0000	16446	SFR	1.00	69.38	69.38
3104-112-49-0000	16446	SFR	1.00	69.38	69.38
3104-112-50-0000	16446	SFR	1.00	69.38	69.38
3104-112-51-0000	16446	SFR	1.00	69.38	69.38
3104-112-52-0000	16446	SFR	1.00	69.38	69.38
3104-112-53-0000	16446	SFR	1.00	69.38	69.38
3104-112-54-0000	16446	SFR	1.00	69.38	69.38
3104-112-55-0000	16446	SFR	1.00	69.38	69.38
3104-112-56-0000	16446	SFR	1.00	69.38	69.38
3104-112-57-0000	16446	SFR	1.00	69.38	69.38
3104-112-58-0000	16446	SFR	1.00	69.38	69.38
3104-112-59-0000	16446	SFR	1.00	69.38	69.38
3104-151-01-0000	15479	SFR	1.00	69.38	69.38
3104-151-02-0000	15479	SFR	1.00	69.38	69.38
3104-151-03-0000	15479	SFR	1.00	69.38	69.38
3104-151-04-0000	15479	SFR	1.00	69.38	69.38
3104-151-05-0000	15479	SFR	1.00	69.38	69.38
3104-151-06-0000	15479	SFR	1.00	69.38	69.38
3104-151-07-0000	15479	SFR	1.00	69.38	69.38
3104-151-08-0000	15479	SFR	1.00	69.38	69.38
3104-151-09-0000	15479	SFR	1.00	69.38	69.38
3104-151-10-0000	15479	SFR	1.00	69.38	69.38
3104-151-11-0000	15479	SFR	1.00	69.38	69.38
3104-151-12-0000	15479	SFR	1.00	69.38	69.38
3104-151-13-0000	15479	SFR	1.00	69.38	69.38
3104-151-14-0000	15479	SFR	1.00	69.38	69.38
3104-151-15-0000	15479	SFR	1.00	69.38	69.38
3104-151-16-0000	15479	SFR	1.00	69.38	69.38
3104-151-17-0000	15479	SFR	1.00	69.38	69.38
3104-151-18-0000	15479	SFR	1.00	69.38	69.38
3104-151-19-0000	15479	SFR	1.00	69.38	69.38
3104-151-20-0000	15479	SFR	1.00	69.38	69.38

City of Victorville
Landscape Maintenance Assessment District No. 3 (Brentwood)
Fiscal Year 2024/2025
Preliminary Assessment Roll
(Sorted By APN)

APN	TRACT	LAND USE	EBU	MAXIMUM ASSESSMENT	CHARGE
3104-151-21-0000	15479	SFR	1.00	69.38	69.38
3104-151-22-0000	15479	SFR	1.00	69.38	69.38
3104-151-23-0000	15479	SFR	1.00	69.38	69.38
3104-151-24-0000	15479	SFR	1.00	69.38	69.38
3104-151-25-0000	15479	SFR	1.00	69.38	69.38
3104-151-26-0000	15479	SFR	1.00	69.38	69.38
3104-151-27-0000	15479	SFR	1.00	69.38	69.38
3104-151-28-0000	15479	SFR	1.00	69.38	69.38
3104-151-29-0000	15479	SFR	1.00	69.38	69.38
3104-151-30-0000	15479	SFR	1.00	69.38	69.38
3104-151-31-0000	15479	SFR	1.00	69.38	69.38
3104-151-32-0000	15479	SFR	1.00	69.38	69.38
3104-151-33-0000	15479	SFR	1.00	69.38	69.38
3104-151-34-0000	15479	SFR	1.00	69.38	69.38
3104-151-35-0000	15479	SFR	1.00	69.38	69.38
3104-151-36-0000	15479	SFR	1.00	69.38	69.38
3104-151-37-0000	15479	SFR	1.00	69.38	69.38
3104-151-38-0000	15479	SFR	1.00	69.38	69.38
3104-151-39-0000	15479	SFR	1.00	69.38	69.38
3104-151-40-0000	15479	SFR	1.00	69.38	69.38
3104-151-41-0000	15479	SFR	1.00	69.38	69.38
3104-151-42-0000	15479	SFR	1.00	69.38	69.38
3104-151-43-0000	15479	SFR	1.00	69.38	69.38
3104-151-44-0000	15479	SFR	1.00	69.38	69.38
3104-151-45-0000	15479	SFR	1.00	69.38	69.38
3104-151-46-0000	15479	SFR	1.00	69.38	69.38
3104-151-47-0000	15479	SFR	1.00	69.38	69.38
3104-151-48-0000	15479	SFR	1.00	69.38	69.38
3104-151-49-0000	15479	SFR	1.00	69.38	69.38
3104-151-50-0000	15479	SFR	1.00	69.38	69.38
3104-151-51-0000	15479	SFR	1.00	69.38	69.38
3104-151-52-0000	15479	SFR	1.00	69.38	69.38
3104-151-53-0000	15479	SFR	1.00	69.38	69.38
3104-151-54-0000	15479	SFR	1.00	69.38	69.38
3104-151-55-0000	15479	SFR	1.00	69.38	69.38
3104-151-56-0000	15479	SFR	1.00	69.38	69.38
3104-151-57-0000	15479	SFR	1.00	69.38	69.38
3104-151-58-0000	15479	SFR	1.00	69.38	69.38
3104-151-59-0000	15479	SFR	1.00	69.38	69.38
3104-151-60-0000	15479	SFR	1.00	69.38	69.38
3104-151-61-0000	15479	SFR	1.00	69.38	69.38
3104-151-62-0000	15479	SFR	1.00	69.38	69.38
3104-151-63-0000	15479	SFR	1.00	69.38	69.38
3104-151-64-0000	15479	SFR	1.00	69.38	69.38
3104-151-65-0000	15479	SFR	1.00	69.38	69.38
3104-151-66-0000	15479	SFR	1.00	69.38	69.38
3104-151-67-0000	15479	SFR	1.00	69.38	69.38

City of Victorville
Landscape Maintenance Assessment District No. 3 (Brentwood)
Fiscal Year 2024/2025
Preliminary Assessment Roll
(Sorted By APN)

APN	TRACT	LAND USE	EBU	MAXIMUM ASSESSMENT	CHARGE
3104-151-68-0000	15479	SFR	1.00	69.38	69.38
3104-151-69-0000	15479	SFR	1.00	69.38	69.38
3104-151-70-0000	15479	SFR	1.00	69.38	69.38
3104-151-71-0000	15479	SFR	1.00	69.38	69.38
3104-151-72-0000	15479	SFR	1.00	69.38	69.38
3104-151-73-0000	15479	SFR	1.00	69.38	69.38
3104-151-74-0000	15479	SFR	1.00	69.38	69.38
3104-151-75-0000	15479	SFR	1.00	69.38	69.38
3104-151-76-0000	15479	SFR	1.00	69.38	69.38
3104-151-77-0000	15479	SFR	1.00	69.38	69.38
3104-151-78-0000	15479	SFR	1.00	69.38	69.38
3104-151-79-0000	15479	SFR	1.00	69.38	69.38
3104-151-80-0000	15479	SFR	1.00	69.38	69.38
3104-151-81-0000	15479	SFR	1.00	69.38	69.38
3104-151-82-0000	15479	SFR	1.00	69.38	69.38
3104-151-83-0000	15479	SFR	1.00	69.38	69.38
3104-152-01-0000	15479	SFR	1.00	69.38	69.38
3104-152-02-0000	15479	SFR	1.00	69.38	69.38
3104-152-03-0000	15479	SFR	1.00	69.38	69.38
3104-152-04-0000	15479	SFR	1.00	69.38	69.38
3104-152-05-0000	15479	SFR	1.00	69.38	69.38
3104-152-06-0000	15479	SFR	1.00	69.38	69.38
3104-152-07-0000	15479	SFR	1.00	69.38	69.38
3104-152-08-0000	15479	SFR	1.00	69.38	69.38
3104-152-09-0000	15479	SFR	1.00	69.38	69.38
3104-152-10-0000	15479	SFR	1.00	69.38	69.38
3104-152-11-0000	15479	SFR	1.00	69.38	69.38
3104-152-12-0000	15479	SFR	1.00	69.38	69.38
3104-152-13-0000	15479	SFR	1.00	69.38	69.38
3104-152-14-0000	15479	SFR	1.00	69.38	69.38
3104-152-15-0000	15479	SFR	1.00	69.38	69.38
3104-152-16-0000	15479	SFR	1.00	69.38	69.38
3104-152-17-0000	15479	SFR	1.00	69.38	69.38
3104-152-18-0000	15479	SFR	1.00	69.38	69.38
3104-152-20-0000	15479	SFR	1.00	69.38	69.38
3104-152-21-0000	15479	SFR	1.00	69.38	69.38
3104-152-22-0000	15479	SFR	1.00	69.38	69.38
3104-152-23-0000	15479	SFR	1.00	69.38	69.38
3104-152-24-0000	15479	SFR	1.00	69.38	69.38
3104-152-25-0000	15479	SFR	1.00	69.38	69.38
3104-152-26-0000	15479	SFR	1.00	69.38	69.38
3104-152-27-0000	15479	SFR	1.00	69.38	69.38
3104-152-28-0000	15479	SFR	1.00	69.38	69.38
3104-152-29-0000	15479	SFR	1.00	69.38	69.38
3104-152-30-0000	15479	SFR	1.00	69.38	69.38
3104-152-31-0000	15479	SFR	1.00	69.38	69.38
3104-152-32-0000	15479	SFR	1.00	69.38	69.38

City of Victorville
Landscape Maintenance Assessment District No. 3 (Brentwood)
Fiscal Year 2024/2025
Preliminary Assessment Roll
(Sorted By APN)

APN	TRACT	LAND USE	EBU	MAXIMUM ASSESSMENT	CHARGE
3104-152-33-0000	15479	SFR	1.00	69.38	69.38
3104-152-34-0000	15479	SFR	1.00	69.38	69.38
3104-152-35-0000	15479	SFR	1.00	69.38	69.38
3104-152-36-0000	15479	SFR	1.00	69.38	69.38
3104-152-37-0000	15479	SFR	1.00	69.38	69.38
3104-152-38-0000	15479	SFR	1.00	69.38	69.38
3104-152-39-0000	15479	SFR	1.00	69.38	69.38
3104-152-40-0000	15479	SFR	1.00	69.38	69.38
3104-152-41-0000	15479	SFR	1.00	69.38	69.38
3104-152-42-0000	15479	SFR	1.00	69.38	69.38
3104-152-43-0000	15479	SFR	1.00	69.38	69.38
3104-152-44-0000	15479	SFR	1.00	69.38	69.38
3104-152-45-0000	15479	SFR	1.00	69.38	69.38
3104-152-46-0000	15479	SFR	1.00	69.38	69.38
3104-152-47-0000	15479	SFR	1.00	69.38	69.38
3104-152-48-0000	15479	SFR	1.00	69.38	69.38
3104-152-49-0000	15479	SFR	1.00	69.38	69.38
3104-152-50-0000	15479	SFR	1.00	69.38	69.38
3104-181-01-0000	15479	SFR	1.00	69.38	69.38
3104-181-02-0000	15479	SFR	1.00	69.38	69.38
3104-181-03-0000	15479	SFR	1.00	69.38	69.38
3104-181-04-0000	15479	SFR	1.00	69.38	69.38
3104-181-05-0000	15479	SFR	1.00	69.38	69.38
3104-181-06-0000	15479	SFR	1.00	69.38	69.38
3104-181-07-0000	15479	SFR	1.00	69.38	69.38
3104-181-08-0000	15479	SFR	1.00	69.38	69.38
3104-181-09-0000	15479	SFR	1.00	69.38	69.38
3104-181-10-0000	15479	SFR	1.00	69.38	69.38
3104-181-11-0000	15479	SFR	1.00	69.38	69.38
3104-181-12-0000	15479	SFR	1.00	69.38	69.38
3104-181-13-0000	15479	SFR	1.00	69.38	69.38
3104-181-14-0000	15479	SFR	1.00	69.38	69.38
3104-181-15-0000	15479	SFR	1.00	69.38	69.38
3104-181-16-0000	15479	SFR	1.00	69.38	69.38
3104-181-17-0000	15479	SFR	1.00	69.38	69.38
3104-181-18-0000	15479	SFR	1.00	69.38	69.38
3104-181-19-0000	15479	SFR	1.00	69.38	69.38
3104-181-20-0000	15479	SFR	1.00	69.38	69.38
3104-181-21-0000	15479	SFR	1.00	69.38	69.38
3104-181-22-0000	15479	SFR	1.00	69.38	69.38
3104-181-23-0000	15479	SFR	1.00	69.38	69.38
3104-181-24-0000	15479	SFR	1.00	69.38	69.38
3104-181-25-0000	15479	SFR	1.00	69.38	69.38
3104-181-26-0000	15479	SFR	1.00	69.38	69.38
3104-181-27-0000	15479	SFR	1.00	69.38	69.38
3104-181-28-0000	15479	SFR	1.00	69.38	69.38
3104-181-29-0000	15479	SFR	1.00	69.38	69.38

City of Victorville
Landscape Maintenance Assessment District No. 3 (Brentwood)
Fiscal Year 2024/2025
Preliminary Assessment Roll
(Sorted By APN)

APN	TRACT	LAND USE	EBU	MAXIMUM ASSESSMENT	CHARGE
3104-181-30-0000	15479	SFR	1.00	69.38	69.38
3104-181-31-0000	15479	SFR	1.00	69.38	69.38
3104-181-32-0000	15479	SFR	1.00	69.38	69.38
3104-181-33-0000	15479	SFR	1.00	69.38	69.38
3104-181-34-0000	15479	SFR	1.00	69.38	69.38
3104-181-35-0000	15479	SFR	1.00	69.38	69.38
3104-181-36-0000	15479	SFR	1.00	69.38	69.38
3104-181-37-0000	15479	SFR	1.00	69.38	69.38
3104-181-38-0000	15479	SFR	1.00	69.38	69.38
3104-181-39-0000	15479	SFR	1.00	69.38	69.38
3104-181-40-0000	15479	SFR	1.00	69.38	69.38
3104-181-41-0000	15479	SFR	1.00	69.38	69.38
3104-181-42-0000	15479	SFR	1.00	69.38	69.38
3104-181-43-0000	15479	SFR	1.00	69.38	69.38
3104-181-44-0000	15479	SFR	1.00	69.38	69.38
3104-181-45-0000	15479	SFR	1.00	69.38	69.38
3104-181-46-0000	15479	SFR	1.00	69.38	69.38
3104-181-47-0000	15479	SFR	1.00	69.38	69.38
3104-181-48-0000	15479	SFR	1.00	69.38	69.38
3104-181-49-0000	15479	SFR	1.00	69.38	69.38
3104-181-50-0000	15479	SFR	1.00	69.38	69.38
3104-181-51-0000	15479	SFR	1.00	69.38	69.38
3104-181-52-0000	15479	SFR	1.00	69.38	69.38
3104-181-53-0000	15479	SFR	1.00	69.38	69.38
3104-181-54-0000	15479	SFR	1.00	69.38	69.38
3104-181-55-0000	15479	SFR	1.00	69.38	69.38
3104-181-56-0000	15479	SFR	1.00	69.38	69.38
3104-181-57-0000	15479	SFR	1.00	69.38	69.38
3104-181-58-0000	15479	SFR	1.00	69.38	69.38
3104-181-59-0000	15479	SFR	1.00	69.38	69.38
3104-181-60-0000	15479	SFR	1.00	69.38	69.38
3104-181-61-0000	15479	SFR	1.00	69.38	69.38
3104-181-62-0000	15479	SFR	1.00	69.38	69.38
3104-181-63-0000	15479	SFR	1.00	69.38	69.38
3104-181-64-0000	15479	SFR	1.00	69.38	69.38
3104-181-65-0000	15479	SFR	1.00	69.38	69.38
3104-181-66-0000	15479	SFR	1.00	69.38	69.38
3104-181-67-0000	15479	SFR	1.00	69.38	69.38
3104-181-68-0000	15479	SFR	1.00	69.38	69.38
3104-181-69-0000	15479	SFR	1.00	69.38	69.38
3104-182-01-0000	15479	SFR	1.00	69.38	69.38
3104-182-02-0000	15479	SFR	1.00	69.38	69.38
3104-182-03-0000	15479	SFR	1.00	69.38	69.38
3104-182-04-0000	15479	SFR	1.00	69.38	69.38
3104-182-05-0000	15479	SFR	1.00	69.38	69.38
3104-182-06-0000	15479	SFR	1.00	69.38	69.38
3104-182-07-0000	15479	SFR	1.00	69.38	69.38

City of Victorville
Landscape Maintenance Assessment District No. 3 (Brentwood)
Fiscal Year 2024/2025
Preliminary Assessment Roll
(Sorted By APN)

APN	TRACT	LAND USE	EBU	MAXIMUM ASSESSMENT	CHARGE
3104-182-08-0000	15479	SFR	1.00	69.38	69.38
3104-182-09-0000	15479	SFR	1.00	69.38	69.38
3104-182-10-0000	15479	SFR	1.00	69.38	69.38
3104-182-11-0000	15479	SFR	1.00	69.38	69.38
3104-182-12-0000	15479	SFR	1.00	69.38	69.38
3104-182-13-0000	15479	SFR	1.00	69.38	69.38
3104-182-14-0000	15479	SFR	1.00	69.38	69.38
3104-182-15-0000	15479	SFR	1.00	69.38	69.38
3104-182-16-0000	15479	SFR	1.00	69.38	69.38
3104-182-17-0000	15479	SFR	1.00	69.38	69.38
3104-182-18-0000	15479	SFR	1.00	69.38	69.38
3104-182-19-0000	15479	SFR	1.00	69.38	69.38
3104-182-20-0000	15479	SFR	1.00	69.38	69.38
3104-182-21-0000	15479	SFR	1.00	69.38	69.38
3104-182-22-0000	15479	SFR	1.00	69.38	69.38
3104-182-23-0000	15479	SFR	1.00	69.38	69.38
3104-182-24-0000	15479	SFR	1.00	69.38	69.38
3104-182-25-0000	15479	SFR	1.00	69.38	69.38
3104-182-26-0000	15479	SFR	1.00	69.38	69.38
3104-182-27-0000	15479	SFR	1.00	69.38	69.38
3104-182-28-0000	15479	SFR	1.00	69.38	69.38
3104-182-29-0000	15479	SFR	1.00	69.38	69.38
3104-182-30-0000	15479	SFR	1.00	69.38	69.38
3104-182-31-0000	15479	SFR	1.00	69.38	69.38
3104-182-32-0000	15479	SFR	1.00	69.38	69.38
3104-182-33-0000	15479	SFR	1.00	69.38	69.38
3104-182-34-0000	15479	SFR	1.00	69.38	69.38
3104-182-35-0000	15479	SFR	1.00	69.38	69.38
3104-182-36-0000	15479	SFR	1.00	69.38	69.38
3104-182-37-0000	15479	SFR	1.00	69.38	69.38
3104-182-38-0000	15479	SFR	1.00	69.38	69.38
3104-182-39-0000	15479	SFR	1.00	69.38	69.38
3104-182-40-0000	15479	SFR	1.00	69.38	69.38
3104-182-41-0000	15479	SFR	1.00	69.38	69.38
3104-182-42-0000	15479	SFR	1.00	69.38	69.38
3104-182-43-0000	15479	SFR	1.00	69.38	69.38
3104-182-44-0000	15479	SFR	1.00	69.38	69.38
3104-182-45-0000	15479	SFR	1.00	69.38	69.38
3104-182-46-0000	15479	SFR	1.00	69.38	69.38
3104-182-47-0000	15479	SFR	1.00	69.38	69.38
3104-182-48-0000	15479	SFR	1.00	69.38	69.38
3104-182-49-0000	15479	SFR	1.00	69.38	69.38
3104-182-50-0000	15479	SFR	1.00	69.38	69.38
3104-182-51-0000	15479	SFR	1.00	69.38	69.38
3104-182-52-0000	15479	SFR	1.00	69.38	69.38
3104-182-53-0000	15479	SFR	1.00	69.38	69.38
3104-182-54-0000	15479	SFR	1.00	69.38	69.38

City of Victorville
Landscape Maintenance Assessment District No. 3 (Brentwood)
Fiscal Year 2024/2025
Preliminary Assessment Roll
(Sorted By APN)

APN	TRACT	LAND USE	EBU	MAXIMUM ASSESSMENT	CHARGE
3104-182-55-0000	15479	SFR	1.00	69.38	69.38
3104-182-56-0000	15479	SFR	1.00	69.38	69.38
3104-182-57-0000	15479	SFR	1.00	69.38	69.38
3104-182-58-0000	15479	SFR	1.00	69.38	69.38
3104-182-59-0000	15479	SFR	1.00	69.38	69.38
3104-201-18-0000	13997	SFR	1.00	69.38	69.38
3104-201-19-0000	13997	SFR	1.00	69.38	69.38
3104-201-20-0000	13997	SFR	1.00	69.38	69.38
3104-201-21-0000	13997	SFR	1.00	69.38	69.38
3104-201-22-0000	13997	SFR	1.00	69.38	69.38
3104-201-23-0000	13997	SFR	1.00	69.38	69.38
3104-211-01-0000	13999	SFR	1.00	69.38	69.38
3104-211-02-0000	13999	SFR	1.00	69.38	69.38
3104-211-03-0000	13999	SFR	1.00	69.38	69.38
3104-211-04-0000	13999	SFR	1.00	69.38	69.38
3104-211-05-0000	13999	SFR	1.00	69.38	69.38
3104-211-06-0000	13999	SFR	1.00	69.38	69.38
3104-211-07-0000	13999	SFR	1.00	69.38	69.38
3104-211-08-0000	13999	SFR	1.00	69.38	69.38
3104-211-09-0000	13999	SFR	1.00	69.38	69.38
3104-211-10-0000	13999	SFR	1.00	69.38	69.38
3104-211-11-0000	13999	SFR	1.00	69.38	69.38
3104-211-12-0000	13999	SFR	1.00	69.38	69.38
3104-211-13-0000	13999	SFR	1.00	69.38	69.38
3104-211-14-0000	13999	SFR	1.00	69.38	69.38
3104-211-15-0000	13999	SFR	1.00	69.38	69.38
3104-211-16-0000	13999	SFR	1.00	69.38	69.38
3104-211-17-0000	13999	SFR	1.00	69.38	69.38
3104-211-18-0000	13999	SFR	1.00	69.38	69.38
3104-211-19-0000	13999	SFR	1.00	69.38	69.38
3104-211-20-0000	13999	SFR	1.00	69.38	69.38
3104-211-21-0000	13999	SFR	1.00	69.38	69.38
3104-211-22-0000	13999	SFR	1.00	69.38	69.38
3104-211-23-0000	13999	SFR	1.00	69.38	69.38
3104-211-24-0000	13999	SFR	1.00	69.38	69.38
3104-211-25-0000	13999	SFR	1.00	69.38	69.38
3104-211-26-0000	13999	SFR	1.00	69.38	69.38
3104-211-27-0000	13999	SFR	1.00	69.38	69.38
3104-211-28-0000		SFR	1.00	69.38	69.38
3104-211-29-0000		SFR	1.00	69.38	69.38
3104-211-30-0000		SFR	1.00	69.38	69.38
3104-211-31-0000	13999	SFR	1.00	69.38	69.38
3104-211-32-0000	13999	SFR	1.00	69.38	69.38
3104-211-33-0000	13999	SFR	1.00	69.38	69.38
3104-211-34-0000	13999	SFR	1.00	69.38	69.38
3104-211-35-0000	13999	SFR	1.00	69.38	69.38
3104-211-36-0000	13999	SFR	1.00	69.38	69.38

City of Victorville
Landscape Maintenance Assessment District No. 3 (Brentwood)
Fiscal Year 2024/2025
Preliminary Assessment Roll
(Sorted By APN)

APN	TRACT	LAND USE	EBU	MAXIMUM ASSESSMENT	CHARGE
3104-211-37-0000	13999	SFR	1.00	69.38	69.38
3104-211-38-0000	13999	SFR	1.00	69.38	69.38
3104-211-39-0000	13999	SFR	1.00	69.38	69.38
3104-211-40-0000	13999	SFR	1.00	69.38	69.38
3104-211-41-0000	13999	SFR	1.00	69.38	69.38
3104-211-42-0000	13999	SFR	1.00	69.38	69.38
3104-211-43-0000	13999	SFR	1.00	69.38	69.38
3104-211-44-0000	13999	SFR	1.00	69.38	69.38
3104-211-45-0000	13999	SFR	1.00	69.38	69.38
3104-211-46-0000	13999	SFR	1.00	69.38	69.38
3104-211-47-0000	13999	SFR	1.00	69.38	69.38
3104-211-48-0000	13999	SFR	1.00	69.38	69.38
3104-211-49-0000	13999	SFR	1.00	69.38	69.38
3104-211-50-0000	13999	SFR	1.00	69.38	69.38
3104-211-51-0000	13999	SFR	1.00	69.38	69.38
3104-211-52-0000	13999	SFR	1.00	69.38	69.38
3104-211-53-0000	13999	SFR	1.00	69.38	69.38
3104-211-54-0000	13999	SFR	1.00	69.38	69.38
3104-211-55-0000	13999	SFR	1.00	69.38	69.38
3104-211-56-0000	13999	SFR	1.00	69.38	69.38
3104-211-57-0000	13999	SFR	1.00	69.38	69.38
3104-211-58-0000	13999	SFR	1.00	69.38	69.38
3104-211-59-0000	13999	SFR	1.00	69.38	69.38
3104-211-60-0000	13999	SFR	1.00	69.38	69.38
3104-211-61-0000	13999	SFR	1.00	69.38	69.38
3104-211-62-0000	13999	SFR	1.00	69.38	69.38
3104-211-63-0000	13999	SFR	1.00	69.38	69.38
3104-211-64-0000		SFR	1.00	69.38	69.38
3104-211-65-0000		SFR	1.00	69.38	69.38
3104-211-66-0000		SFR	1.00	69.38	69.38
3104-211-67-0000		SFR	1.00	69.38	69.38
3104-211-68-0000		SFR	1.00	69.38	69.38
3104-211-69-0000		SFR	1.00	69.38	69.38
3104-211-70-0000		SFR	1.00	69.38	69.38
3104-221-01-0000	13999	SFR	1.00	69.38	69.38
3104-221-02-0000	13999	SFR	1.00	69.38	69.38
3104-221-03-0000	13999	SFR	1.00	69.38	69.38
3104-221-04-0000	13999	SFR	1.00	69.38	69.38
3104-221-05-0000	13999	SFR	1.00	69.38	69.38
3104-221-06-0000	13999	SFR	1.00	69.38	69.38
3104-221-07-0000	13999	SFR	1.00	69.38	69.38
3104-221-08-0000	13999	SFR	1.00	69.38	69.38
3104-221-09-0000	13999	SFR	1.00	69.38	69.38
3104-221-10-0000	13999	SFR	1.00	69.38	69.38
3104-221-11-0000	13999	SFR	1.00	69.38	69.38
3104-221-12-0000	13999	SFR	1.00	69.38	69.38
3104-221-13-0000	13999	SFR	1.00	69.38	69.38

City of Victorville
Landscape Maintenance Assessment District No. 3 (Brentwood)
Fiscal Year 2024/2025
Preliminary Assessment Roll
(Sorted By APN)

APN	TRACT	LAND USE	EBU	MAXIMUM ASSESSMENT	CHARGE
3104-221-14-0000	13999	SFR	1.00	69.38	69.38
3104-221-15-0000	13999	SFR	1.00	69.38	69.38
3104-221-16-0000	13999	SFR	1.00	69.38	69.38
3104-221-17-0000	13999	SFR	1.00	69.38	69.38
3104-221-18-0000	13999	SFR	1.00	69.38	69.38
3104-221-19-0000	13999	SFR	1.00	69.38	69.38
3104-221-20-0000	13999	SFR	1.00	69.38	69.38
3104-221-21-0000	13999	SFR	1.00	69.38	69.38
3104-221-22-0000	13999	SFR	1.00	69.38	69.38
3104-221-23-0000	13999	SFR	1.00	69.38	69.38
3104-221-24-0000	13999	SFR	1.00	69.38	69.38
3104-221-25-0000	13999	SFR	1.00	69.38	69.38
3104-221-26-0000	13999	SFR	1.00	69.38	69.38
3104-221-27-0000	13999	SFR	1.00	69.38	69.38
3104-221-28-0000	13999	SFR	1.00	69.38	69.38
3104-221-29-0000	13999	SFR	1.00	69.38	69.38
3104-221-30-0000	13999	SFR	1.00	69.38	69.38
3104-221-31-0000	13999	SFR	1.00	69.38	69.38
3104-221-32-0000	13999	SFR	1.00	69.38	69.38
3104-221-33-0000	13999	SFR	1.00	69.38	69.38
3104-221-34-0000	13999	SFR	1.00	69.38	69.38
3104-221-35-0000	13999	SFR	1.00	69.38	69.38
3104-221-36-0000	13999	SFR	1.00	69.38	69.38
3104-221-37-0000	13999	SFR	1.00	69.38	69.38
3104-221-38-0000	13999	SFR	1.00	69.38	69.38
3104-221-39-0000	13999	SFR	1.00	69.38	69.38
3104-221-40-0000	13999	SFR	1.00	69.38	69.38
3104-221-41-0000	13999	SFR	1.00	69.38	69.38
3104-221-42-0000	13999	SFR	1.00	69.38	69.38
3104-221-43-0000	13999	SFR	1.00	69.38	69.38
3104-221-44-0000	13999	SFR	1.00	69.38	69.38
3104-221-45-0000	13999	SFR	1.00	69.38	69.38
3104-221-46-0000	13999	SFR	1.00	69.38	69.38
3104-221-47-0000	13999	SFR	1.00	69.38	69.38
3104-221-48-0000	13999	SFR	1.00	69.38	69.38
3104-221-49-0000	13999	SFR	1.00	69.38	69.38
3104-221-50-0000	13999	SFR	1.00	69.38	69.38
3104-221-51-0000	13999	SFR	1.00	69.38	69.38
3104-221-52-0000	13999	SFR	1.00	69.38	69.38
3104-221-53-0000	13999	SFR	1.00	69.38	69.38
3104-221-54-0000	13999	SFR	1.00	69.38	69.38
3104-221-55-0000	13999	SFR	1.00	69.38	69.38
3104-221-56-0000	13999	SFR	1.00	69.38	69.38
3104-221-57-0000	13999	SFR	1.00	69.38	69.38
3104-221-58-0000	13999	SFR	1.00	69.38	69.38
3104-221-59-0000	13999	SFR	1.00	69.38	69.38
3104-221-60-0000	13999	SFR	1.00	69.38	69.38

City of Victorville
Landscape Maintenance Assessment District No. 3 (Brentwood)
Fiscal Year 2024/2025
Preliminary Assessment Roll
(Sorted By APN)

APN	TRACT	LAND USE	EBU	MAXIMUM ASSESSMENT	CHARGE
3104-221-61-0000	13999	SFR	1.00	69.38	69.38
3104-221-62-0000	13999	SFR	1.00	69.38	69.38
3104-221-63-0000	13999	SFR	1.00	69.38	69.38
3104-221-64-0000	13999	SFR	1.00	69.38	69.38
3104-221-65-0000	13999	SFR	1.00	69.38	69.38
3104-221-66-0000	13999	SFR	1.00	69.38	69.38
3104-221-67-0000	13999	SFR	1.00	69.38	69.38
3104-221-68-0000	13999	SFR	1.00	69.38	69.38
3104-221-69-0000	13999	SFR	1.00	69.38	69.38
3104-221-70-0000	13999	SFR	1.00	69.38	69.38
3104-221-71-0000	13999	SFR	1.00	69.38	69.38
3104-221-72-0000		SFR	1.00	69.38	69.38
3104-221-73-0000		SFR	1.00	69.38	69.38
3104-221-74-0000		SFR	1.00	69.38	69.38
3104-221-75-0000		SFR	1.00	69.38	69.38
3104-221-76-0000		SFR	1.00	69.38	69.38
3104-221-77-0000		SFR	1.00	69.38	69.38
3104-221-78-0000		SFR	1.00	69.38	69.38
3104-221-79-0000		SFR	1.00	69.38	69.38
3104-231-01-0000	13843	3104-231-01	0.00	2,358.92	2,358.92
3104-231-12-0000	13843	3104-231-12	0.00	4,440.32	4,440.32
3104-262-01-0000	13996	SFR	1.00	69.38	69.38
3104-262-02-0000	13996	SFR	1.00	69.38	69.38
3104-262-03-0000	13996	SFR	1.00	69.38	69.38
3104-262-04-0000	13996	SFR	1.00	69.38	69.38
3104-262-05-0000	13996	SFR	1.00	69.38	69.38
3104-262-06-0000	13996	SFR	1.00	69.38	69.38
3104-262-07-0000	13996	SFR	1.00	69.38	69.38
3104-262-08-0000	13996	SFR	1.00	69.38	69.38
3104-262-09-0000	13996	SFR	1.00	69.38	69.38
3104-262-10-0000	13996	SFR	1.00	69.38	69.38
3104-262-11-0000	13996	SFR	1.00	69.38	69.38
3104-262-12-0000	13996	SFR	1.00	69.38	69.38
3104-262-13-0000	13996	SFR	1.00	69.38	69.38
3104-262-14-0000	13996	SFR	1.00	69.38	69.38
3104-262-15-0000	13996	SFR	1.00	69.38	69.38
3104-262-16-0000	13996	SFR	1.00	69.38	69.38
3104-262-17-0000	13996	SFR	1.00	69.38	69.38
3104-262-18-0000	13996	SFR	1.00	69.38	69.38
3104-262-19-0000	13996	SFR	1.00	69.38	69.38
3104-262-20-0000	13996	SFR	1.00	69.38	69.38
3104-271-64-0000	13996	SFR	1.00	69.38	69.38
3104-271-65-0000	13996	SFR	1.00	69.38	69.38
3104-271-66-0000	13996	SFR	1.00	69.38	69.38
3104-271-67-0000	13996	SFR	1.00	69.38	69.38
3104-271-68-0000	13996	SFR	1.00	69.38	69.38
3104-271-69-0000	13996	SFR	1.00	69.38	69.38

City of Victorville
Landscape Maintenance Assessment District No. 3 (Brentwood)
Fiscal Year 2024/2025
Preliminary Assessment Roll
(Sorted By APN)

APN	TRACT	LAND USE	EBU	MAXIMUM ASSESSMENT	CHARGE
3104-271-70-0000	13996	SFR	1.00	69.38	69.38
3104-271-71-0000	13996	SFR	1.00	69.38	69.38
3104-271-72-0000	13996	SFR	1.00	69.38	69.38
3104-271-73-0000	13996	SFR	1.00	69.38	69.38
3104-271-74-0000	13996	SFR	1.00	69.38	69.38
3104-301-01-0000	13996	SFR	1.00	69.38	69.38
3104-301-02-0000	13996	SFR	1.00	69.38	69.38
3104-301-03-0000		SFR	1.00	69.38	69.38
3104-301-04-0000		SFR	1.00	69.38	69.38
3104-301-05-0000		SFR	1.00	69.38	69.38
3104-301-06-0000		SFR	1.00	69.38	69.38
3104-301-07-0000	13996	SFR	1.00	69.38	69.38
3104-301-08-0000	13996	SFR	1.00	69.38	69.38
3104-301-09-0000	13996	SFR	1.00	69.38	69.38
3104-301-10-0000	13996	SFR	1.00	69.38	69.38
3104-301-11-0000	13996	SFR	1.00	69.38	69.38
3104-301-12-0000	13996	SFR	1.00	69.38	69.38
3104-301-13-0000	13996	SFR	1.00	69.38	69.38
3104-301-14-0000	13996	SFR	1.00	69.38	69.38
3104-301-15-0000	13996	SFR	1.00	69.38	69.38
3104-301-16-0000	13996	SFR	1.00	69.38	69.38
3104-301-17-0000	13996	SFR	1.00	69.38	69.38
3104-301-18-0000	13996	SFR	1.00	69.38	69.38
3104-301-19-0000	13996	SFR	1.00	69.38	69.38
3104-301-20-0000	13996	SFR	1.00	69.38	69.38
3104-301-21-0000	13996	SFR	1.00	69.38	69.38
3104-301-22-0000	13996	SFR	1.00	69.38	69.38
3104-301-23-0000	13996	SFR	1.00	69.38	69.38
3104-301-24-0000	13996	SFR	1.00	69.38	69.38
3104-301-25-0000	13996	SFR	1.00	69.38	69.38
3104-301-26-0000	13996	SFR	1.00	69.38	69.38
3104-301-27-0000	13996	SFR	1.00	69.38	69.38
3104-301-28-0000	13996	SFR	1.00	69.38	69.38
3104-301-29-0000	13996	SFR	1.00	69.38	69.38
3104-301-30-0000	13996	SFR	1.00	69.38	69.38
3104-301-31-0000	13996	SFR	1.00	69.38	69.38
3104-301-32-0000	13996	SFR	1.00	69.38	69.38
3104-301-33-0000	13996	SFR	1.00	69.38	69.38
3104-301-34-0000	13996	SFR	1.00	69.38	69.38
3104-301-35-0000	13996	SFR	1.00	69.38	69.38
3104-301-36-0000	13996	SFR	1.00	69.38	69.38
3104-301-37-0000	13996	SFR	1.00	69.38	69.38
3104-301-38-0000	13996	SFR	1.00	69.38	69.38
3104-301-39-0000	13996	SFR	1.00	69.38	69.38
3104-301-40-0000	13996	SFR	1.00	69.38	69.38
3104-301-41-0000	13996	SFR	1.00	69.38	69.38
3104-301-42-0000	13996	SFR	1.00	69.38	69.38

City of Victorville
Landscape Maintenance Assessment District No. 3 (Brentwood)
Fiscal Year 2024/2025
Preliminary Assessment Roll
(Sorted By APN)

APN	TRACT	LAND USE	EBU	MAXIMUM ASSESSMENT	CHARGE
3104-301-43-0000	13996	SFR	1.00	69.38	69.38
3104-301-44-0000	13996	SFR	1.00	69.38	69.38
3104-301-45-0000	13996	SFR	1.00	69.38	69.38
3104-302-02-0000	14000	SFR	1.00	69.38	69.38
3104-302-03-0000	14000	SFR	1.00	69.38	69.38
3104-302-04-0000	14000	SFR	1.00	69.38	69.38
3104-302-05-0000	14000	SFR	1.00	69.38	69.38
3104-302-06-0000	14000	SFR	1.00	69.38	69.38
3104-302-07-0000	14000	SFR	1.00	69.38	69.38
3104-302-08-0000	14000	SFR	1.00	69.38	69.38
3104-302-09-0000	14000	SFR	1.00	69.38	69.38
3104-302-10-0000	14000	SFR	1.00	69.38	69.38
3104-302-11-0000	14000	SFR	1.00	69.38	69.38
3104-302-12-0000	14000	SFR	1.00	69.38	69.38
3104-302-13-0000	14000	SFR	1.00	69.38	69.38
3104-302-14-0000	14000	SFR	1.00	69.38	69.38
3104-302-15-0000	14000	SFR	1.00	69.38	69.38
3104-302-16-0000	14000	SFR	1.00	69.38	69.38
3104-302-17-0000	14000	SFR	1.00	69.38	69.38
3104-302-18-0000	14000	SFR	1.00	69.38	69.38
3104-302-19-0000	14000	SFR	1.00	69.38	69.38
3104-302-20-0000	14000	SFR	1.00	69.38	69.38
3104-302-21-0000	14000	SFR	1.00	69.38	69.38
3104-302-22-0000	14000	SFR	1.00	69.38	69.38
3104-302-23-0000	14000	SFR	1.00	69.38	69.38
3104-302-24-0000	14000	SFR	1.00	69.38	69.38
3104-302-25-0000	14000	SFR	1.00	69.38	69.38
3104-302-26-0000	14000	SFR	1.00	69.38	69.38
3104-302-27-0000	14000	SFR	1.00	69.38	69.38
3104-302-28-0000	14000	SFR	1.00	69.38	69.38
3104-302-29-0000	14000	SFR	1.00	69.38	69.38
3104-302-30-0000	14000	SFR	1.00	69.38	69.38
3104-302-31-0000	14000	SFR	1.00	69.38	69.38
3104-302-32-0000	14000	SFR	1.00	69.38	69.38
3104-302-33-0000	14000	SFR	1.00	69.38	69.38
3104-311-01-0000	13996	SFR	1.00	69.38	69.38
3104-311-02-0000	13996	SFR	1.00	69.38	69.38
3104-311-03-0000	13996	SFR	1.00	69.38	69.38
3104-311-04-0000	13996	SFR	1.00	69.38	69.38
3104-311-05-0000	13996	SFR	1.00	69.38	69.38
3104-311-06-0000	13996	SFR	1.00	69.38	69.38
3104-311-07-0000	13996	SFR	1.00	69.38	69.38
3104-311-08-0000	13996	SFR	1.00	69.38	69.38
3104-311-09-0000	13996	SFR	1.00	69.38	69.38
3104-311-10-0000	13996	SFR	1.00	69.38	69.38
3104-311-11-0000	13996	SFR	1.00	69.38	69.38
3104-311-12-0000	13996	SFR	1.00	69.38	69.38

City of Victorville
Landscape Maintenance Assessment District No. 3 (Brentwood)
Fiscal Year 2024/2025
Preliminary Assessment Roll
(Sorted By APN)

APN	TRACT	LAND USE	EBU	MAXIMUM ASSESSMENT	CHARGE
3104-311-13-0000	13996	SFR	1.00	69.38	69.38
3104-311-14-0000	13996	SFR	1.00	69.38	69.38
3104-311-15-0000	13996	SFR	1.00	69.38	69.38
3104-311-16-0000	13996	SFR	1.00	69.38	69.38
3104-311-17-0000	13996	SFR	1.00	69.38	69.38
3104-311-18-0000	13996	SFR	1.00	69.38	69.38
3104-311-19-0000	13996	SFR	1.00	69.38	69.38
3104-311-20-0000	13996	SFR	1.00	69.38	69.38
3104-311-21-0000	13996	SFR	1.00	69.38	69.38
3104-311-22-0000	13996	SFR	1.00	69.38	69.38
3104-311-23-0000	13996	SFR	1.00	69.38	69.38
3104-311-24-0000	13996	SFR	1.00	69.38	69.38
3104-311-25-0000	13996	SFR	1.00	69.38	69.38
3104-311-26-0000	13996	SFR	1.00	69.38	69.38
3104-311-27-0000	13996	SFR	1.00	69.38	69.38
3104-311-28-0000	13996	SFR	1.00	69.38	69.38
3104-311-29-0000	13996	SFR	1.00	69.38	69.38
3104-311-30-0000	13996	SFR	1.00	69.38	69.38
3104-311-31-0000	13996	SFR	1.00	69.38	69.38
3104-311-32-0000	13996	SFR	1.00	69.38	69.38
3104-311-33-0000	13996	SFR	1.00	69.38	69.38
3104-311-34-0000	13996	SFR	1.00	69.38	69.38
3104-311-35-0000	13996	SFR	1.00	69.38	69.38
3104-311-36-0000	13996	SFR	1.00	69.38	69.38
3104-311-37-0000	13996	SFR	1.00	69.38	69.38
3104-311-38-0000	13996	SFR	1.00	69.38	69.38
3104-311-39-0000	13996	SFR	1.00	69.38	69.38
3104-311-40-0000	13996	SFR	1.00	69.38	69.38
3104-311-41-0000	13996	SFR	1.00	69.38	69.38
3104-311-42-0000	13996	SFR	1.00	69.38	69.38
3104-311-43-0000	13996	SFR	1.00	69.38	69.38
3104-311-44-0000	13996	SFR	1.00	69.38	69.38
3104-311-45-0000	13996	SFR	1.00	69.38	69.38
3104-311-46-0000	13996	SFR	1.00	69.38	69.38
3104-311-47-0000	13996	SFR	1.00	69.38	69.38
3104-311-48-0000	13996	SFR	1.00	69.38	69.38
3104-311-49-0000	13996	SFR	1.00	69.38	69.38
3104-311-50-0000	13996	SFR	1.00	69.38	69.38
3104-311-51-0000	13996	SFR	1.00	69.38	69.38
3104-311-52-0000	13996	SFR	1.00	69.38	69.38
3104-311-53-0000	13996	SFR	1.00	69.38	69.38
3104-311-54-0000	13996	SFR	1.00	69.38	69.38
3104-311-55-0000	13996	SFR	1.00	69.38	69.38
3104-311-56-0000	13996	SFR	1.00	69.38	69.38
3104-311-57-0000	13996	SFR	1.00	69.38	69.38
3104-311-58-0000	13996	SFR	1.00	69.38	69.38
3104-311-59-0000	13996	SFR	1.00	69.38	69.38

City of Victorville
Landscape Maintenance Assessment District No. 3 (Brentwood)
Fiscal Year 2024/2025
Preliminary Assessment Roll
(Sorted By APN)

APN	TRACT	LAND USE	EBU	MAXIMUM ASSESSMENT	CHARGE
3104-311-60-0000	13996	SFR	1.00	69.38	69.38
3104-311-61-0000	13996	SFR	1.00	69.38	69.38
3104-311-62-0000	13996	SFR	1.00	69.38	69.38
3104-311-63-0000	13996	SFR	1.00	69.38	69.38
3104-311-64-0000	13996	SFR	1.00	69.38	69.38
3104-311-65-0000	13996	SFR	1.00	69.38	69.38
3104-311-66-0000	13996	SFR	1.00	69.38	69.38
3104-311-67-0000	13996	SFR	1.00	69.38	69.38
3104-311-68-0000	13996	SFR	1.00	69.38	69.38
3104-311-69-0000	13996	SFR	1.00	69.38	69.38
3104-311-70-0000	13996	SFR	1.00	69.38	69.38
3104-311-71-0000	13996	SFR	1.00	69.38	69.38
3104-311-72-0000	13996	SFR	1.00	69.38	69.38
3104-311-73-0000	13996	SFR	1.00	69.38	69.38
3104-311-74-0000	14000	SFR	1.00	69.38	69.38
3104-311-75-0000	14000	SFR	1.00	69.38	69.38
3104-311-76-0000	14000	SFR	1.00	69.38	69.38
3104-311-77-0000	14000	SFR	1.00	69.38	69.38
3104-311-78-0000	14000	SFR	1.00	69.38	69.38
3104-311-79-0000	14000	SFR	1.00	69.38	69.38
3104-311-80-0000	14000	SFR	1.00	69.38	69.38
3104-311-81-0000	14000	SFR	1.00	69.38	69.38
3104-311-82-0000	14000	SFR	1.00	69.38	69.38
3104-311-83-0000	14000	SFR	1.00	69.38	69.38
3104-311-84-0000	14000	SFR	1.00	69.38	69.38
3104-341-01-0000	14000	SFR	1.00	69.38	69.38
3104-341-02-0000	14000	SFR	1.00	69.38	69.38
3104-341-03-0000	14000	SFR	1.00	69.38	69.38
3104-341-04-0000	14000	SFR	1.00	69.38	69.38
3104-341-05-0000	14000	SFR	1.00	69.38	69.38
3104-341-06-0000	14000	SFR	1.00	69.38	69.38
3104-341-07-0000	14000	SFR	1.00	69.38	69.38
3104-341-08-0000	14000	SFR	1.00	69.38	69.38
3104-341-09-0000	14000	SFR	1.00	69.38	69.38
3104-341-10-0000	14000	SFR	1.00	69.38	69.38
3104-341-11-0000	14000	SFR	1.00	69.38	69.38
3104-341-12-0000	14000	SFR	1.00	69.38	69.38
3104-341-13-0000	14000	SFR	1.00	69.38	69.38
3104-341-14-0000	14000	SFR	1.00	69.38	69.38
3104-341-15-0000	14000	SFR	1.00	69.38	69.38
3104-341-16-0000	14000	SFR	1.00	69.38	69.38
3104-341-17-0000	14000	SFR	1.00	69.38	69.38
3104-341-18-0000	14000	SFR	1.00	69.38	69.38
3104-341-19-0000	14000	SFR	1.00	69.38	69.38
3104-341-20-0000	14000	SFR	1.00	69.38	69.38
3104-341-21-0000	14000	SFR	1.00	69.38	69.38
3104-341-22-0000	14000	SFR	1.00	69.38	69.38

City of Victorville
Landscape Maintenance Assessment District No. 3 (Brentwood)
Fiscal Year 2024/2025
Preliminary Assessment Roll
(Sorted By APN)

APN	TRACT	LAND USE	EBU	MAXIMUM ASSESSMENT	CHARGE
3104-341-23-0000	14000	SFR	1.00	69.38	69.38
3104-341-24-0000	14000	SFR	1.00	69.38	69.38
3104-341-25-0000	14000	SFR	1.00	69.38	69.38
3104-341-26-0000	14000	SFR	1.00	69.38	69.38
3104-341-27-0000	14000	SFR	1.00	69.38	69.38
3104-341-28-0000	14000	SFR	1.00	69.38	69.38
3104-341-29-0000	14000	SFR	1.00	69.38	69.38
3104-341-72-0000	16285-2	SFR	1.00	69.38	69.38
3104-341-73-0000	16285-2	SFR	1.00	69.38	69.38
3104-351-01-0000	14000	SFR	1.00	69.38	69.38
3104-351-02-0000	14000	SFR	1.00	69.38	69.38
3104-351-03-0000	14000	SFR	1.00	69.38	69.38
3104-351-04-0000	14000	SFR	1.00	69.38	69.38
3104-351-05-0000	14000	SFR	1.00	69.38	69.38
3104-351-06-0000	14000	SFR	1.00	69.38	69.38
3104-351-07-0000	14000	SFR	1.00	69.38	69.38
3104-351-08-0000	14000	SFR	1.00	69.38	69.38
3104-351-09-0000	14000	SFR	1.00	69.38	69.38
3104-351-10-0000	14000	SFR	1.00	69.38	69.38
3104-351-11-0000	14000	SFR	1.00	69.38	69.38
3104-351-12-0000	14000	SFR	1.00	69.38	69.38
3104-351-13-0000	14000	SFR	1.00	69.38	69.38
3104-351-14-0000	14000	SFR	1.00	69.38	69.38
3104-351-15-0000	14000	SFR	1.00	69.38	69.38
3104-351-16-0000	14000	SFR	1.00	69.38	69.38
3104-351-17-0000	14000	SFR	1.00	69.38	69.38
3104-351-18-0000	14000	SFR	1.00	69.38	69.38
3104-351-19-0000	14000	SFR	1.00	69.38	69.38
3104-351-20-0000	14000	SFR	1.00	69.38	69.38
3104-351-21-0000	14000	SFR	1.00	69.38	69.38
3104-351-22-0000	14000	SFR	1.00	69.38	69.38
3104-352-01-0000	16285-2	SFR	1.00	69.38	69.38
3104-352-02-0000	16285-2	SFR	1.00	69.38	69.38
3104-352-03-0000	16285-2	SFR	1.00	69.38	69.38
3104-352-04-0000	16285-2	SFR	1.00	69.38	69.38
3104-352-05-0000	16285-2	SFR	1.00	69.38	69.38
3104-352-06-0000	16285-2	SFR	1.00	69.38	69.38
3104-352-07-0000	16285-2	SFR	1.00	69.38	69.38
3104-352-08-0000	16285-2	SFR	1.00	69.38	69.38
3104-352-09-0000	16285-2	SFR	1.00	69.38	69.38
3104-352-10-0000	16285-2	SFR	1.00	69.38	69.38
3104-352-11-0000	16285-2	SFR	1.00	69.38	69.38
3104-352-12-0000	16285-2	SFR	1.00	69.38	69.38
3104-352-13-0000	16285-2	SFR	1.00	69.38	69.38
3104-352-14-0000	16285-2	SFR	1.00	69.38	69.38
3104-352-15-0000	16285-2	SFR	1.00	69.38	69.38
3104-352-16-0000	16285-2	SFR	1.00	69.38	69.38

City of Victorville
Landscape Maintenance Assessment District No. 3 (Brentwood)
Fiscal Year 2024/2025
Preliminary Assessment Roll
(Sorted By APN)

APN	TRACT	LAND USE	EBU	MAXIMUM ASSESSMENT	CHARGE
3104-352-17-0000	16285-2	SFR	1.00	69.38	69.38
3104-352-18-0000	16285-2	SFR	1.00	69.38	69.38
3104-352-19-0000	16285-2	SFR	1.00	69.38	69.38
3104-352-20-0000	16285-2	SFR	1.00	69.38	69.38
3104-352-21-0000	16285-2	SFR	1.00	69.38	69.38
3104-352-22-0000	16285-2	SFR	1.00	69.38	69.38
3104-352-23-0000	16285-2	SFR	1.00	69.38	69.38
3104-352-24-0000	16285-2	SFR	1.00	69.38	69.38
3104-352-25-0000	16285-2	SFR	1.00	69.38	69.38
3104-352-26-0000	16285-2	SFR	1.00	69.38	69.38
3104-352-27-0000	16285-2	SFR	1.00	69.38	69.38
3104-352-28-0000	16285-2	SFR	1.00	69.38	69.38
3104-352-29-0000	16285-2	SFR	1.00	69.38	69.38
3104-352-30-0000	16285-2	SFR	1.00	69.38	69.38
3104-352-31-0000	16285-2	SFR	1.00	69.38	69.38
3104-352-32-0000	16285-2	SFR	1.00	69.38	69.38
3104-352-33-0000	16285-2	SFR	1.00	69.38	69.38
3104-352-34-0000	16285-2	SFR	1.00	69.38	69.38
3104-352-35-0000	16285-2	SFR	1.00	69.38	69.38
3104-352-36-0000	16285-2	SFR	1.00	69.38	69.38
3104-352-37-0000	16285-2	SFR	1.00	69.38	69.38
3104-352-38-0000	16285-2	SFR	1.00	69.38	69.38
3104-371-02-0000	14002	SFR	1.00	69.38	69.38
3104-371-03-0000	14002	SFR	1.00	69.38	69.38
3104-371-04-0000	14002	SFR	1.00	69.38	69.38
3104-371-09-0000	14002	SFR	1.00	69.38	69.38
3104-371-10-0000	14002	SFR	1.00	69.38	69.38
3104-371-11-0000	14002	SFR	1.00	69.38	69.38
3104-371-12-0000	14002	SFR	1.00	69.38	69.38
3104-371-13-0000	14002	SFR	1.00	69.38	69.38
3104-371-14-0000	14002	SFR	1.00	69.38	69.38
3104-371-15-0000	14002	SFR	1.00	69.38	69.38
3104-371-16-0000	14002	SFR	1.00	69.38	69.38
3104-371-17-0000	14002	SFR	1.00	69.38	69.38
3104-371-18-0000	14002	SFR	1.00	69.38	69.38
3104-371-19-0000	14002	SFR	1.00	69.38	69.38
3104-371-20-0000	14002	SFR	1.00	69.38	69.38
3104-371-21-0000	14002	SFR	1.00	69.38	69.38
3104-371-22-0000	14002	SFR	1.00	69.38	69.38
3104-371-23-0000	14002	SFR	1.00	69.38	69.38
3104-371-24-0000	14002	SFR	1.00	69.38	69.38
3104-371-25-0000	14002	SFR	1.00	69.38	69.38
3104-371-26-0000	14002	SFR	1.00	69.38	69.38
3104-371-27-0000	14002	SFR	1.00	69.38	69.38
3104-371-28-0000	14002	SFR	1.00	69.38	69.38
3104-371-29-0000	14002	SFR	1.00	69.38	69.38
3104-371-30-0000	14002	SFR	1.00	69.38	69.38

City of Victorville
Landscape Maintenance Assessment District No. 3 (Brentwood)
Fiscal Year 2024/2025
Preliminary Assessment Roll
(Sorted By APN)

APN	TRACT	LAND USE	EBU	MAXIMUM ASSESSMENT	CHARGE
3104-371-31-0000	14002	SFR	1.00	69.38	69.38
3104-371-32-0000	14002	SFR	1.00	69.38	69.38
3104-371-33-0000	14002	SFR	1.00	69.38	69.38
3104-371-34-0000	14002	SFR	1.00	69.38	69.38
3104-371-35-0000	14002	SFR	1.00	69.38	69.38
3104-371-36-0000	14002	SFR	1.00	69.38	69.38
3104-371-37-0000	14002	SFR	1.00	69.38	69.38
3104-371-38-0000	14002	SFR	1.00	69.38	69.38
3104-371-39-0000	14002	SFR	1.00	69.38	69.38
3104-371-40-0000	14002	SFR	1.00	69.38	69.38
3104-371-41-0000	14002	SFR	1.00	69.38	69.38
3104-371-42-0000	14002	SFR	1.00	69.38	69.38
3104-371-43-0000	14002	SFR	1.00	69.38	69.38
3104-371-44-0000	14002	SFR	1.00	69.38	69.38
3104-371-45-0000	14002	SFR	1.00	69.38	69.38
3104-371-46-0000	14002	SFR	1.00	69.38	69.38
3104-371-47-0000	14002	SFR	1.00	69.38	69.38
3104-371-48-0000	14002	SFR	1.00	69.38	69.38
3104-371-49-0000	14002	SFR	1.00	69.38	69.38
3104-371-50-0000	14002	SFR	1.00	69.38	69.38
3104-371-51-0000	14002	SFR	1.00	69.38	69.38
3104-371-52-0000	14002	SFR	1.00	69.38	69.38
3104-371-53-0000	14002	SFR	1.00	69.38	69.38
3104-371-54-0000	14002	SFR	1.00	69.38	69.38
3104-371-55-0000	14002	SFR	1.00	69.38	69.38
3104-371-56-0000		SFR	1.00	69.38	69.38
3104-371-57-0000		SFR	1.00	69.38	69.38
3104-371-58-0000		SFR	1.00	69.38	69.38
3104-371-60-0000		SFR	1.00	69.38	69.38
3104-381-01-0000	14002	SFR	1.00	69.38	69.38
3104-381-02-0000	14002	SFR	1.00	69.38	69.38
3104-381-03-0000	14002	SFR	1.00	69.38	69.38
3104-381-04-0000	14002	SFR	1.00	69.38	69.38
3104-381-05-0000	14002	SFR	1.00	69.38	69.38
3104-381-06-0000	14002	SFR	1.00	69.38	69.38
3104-381-07-0000	14002	SFR	1.00	69.38	69.38
3104-381-08-0000	14002	SFR	1.00	69.38	69.38
3104-381-09-0000	14002	SFR	1.00	69.38	69.38
3104-381-10-0000	14002	SFR	1.00	69.38	69.38
3104-381-11-0000	14002	SFR	1.00	69.38	69.38
3104-381-12-0000	14002	SFR	1.00	69.38	69.38
3104-381-13-0000	14002	SFR	1.00	69.38	69.38
3104-381-14-0000	14002	SFR	1.00	69.38	69.38
3104-381-15-0000	14002	SFR	1.00	69.38	69.38
3104-381-16-0000	14002	SFR	1.00	69.38	69.38
3104-381-17-0000	14002	SFR	1.00	69.38	69.38
3104-381-18-0000	14002	SFR	1.00	69.38	69.38

City of Victorville
Landscape Maintenance Assessment District No. 3 (Brentwood)
Fiscal Year 2024/2025
Preliminary Assessment Roll
(Sorted By APN)

APN	TRACT	LAND USE	EBU	MAXIMUM ASSESSMENT	CHARGE
3104-381-19-0000	14002	SFR	1.00	69.38	69.38
3104-381-20-0000	14002	SFR	1.00	69.38	69.38
3104-381-21-0000	14002	SFR	1.00	69.38	69.38
3104-381-22-0000	14002	SFR	1.00	69.38	69.38
3104-381-23-0000	14002	SFR	1.00	69.38	69.38
3104-381-24-0000	14002	SFR	1.00	69.38	69.38
3104-381-25-0000	14002	SFR	1.00	69.38	69.38
3104-381-26-0000	14002	SFR	1.00	69.38	69.38
3104-381-27-0000	14002	SFR	1.00	69.38	69.38
3104-381-28-0000	14002	SFR	1.00	69.38	69.38
3104-381-29-0000	14002	SFR	1.00	69.38	69.38
3104-381-30-0000	14002	SFR	1.00	69.38	69.38
3104-381-31-0000	14002	SFR	1.00	69.38	69.38
3104-381-32-0000	14002	SFR	1.00	69.38	69.38
3104-381-33-0000	14002	SFR	1.00	69.38	69.38
3104-381-34-0000	14002	SFR	1.00	69.38	69.38
3104-381-35-0000	14002	SFR	1.00	69.38	69.38
3104-381-36-0000	14002	SFR	1.00	69.38	69.38
3104-381-37-0000	14002	SFR	1.00	69.38	69.38
3104-381-38-0000	14002	SFR	1.00	69.38	69.38
3104-381-39-0000	14002	SFR	1.00	69.38	69.38
3104-381-40-0000	14002	SFR	1.00	69.38	69.38
3104-382-01-0000	14002	SFR	1.00	69.38	69.38
3104-382-02-0000	14002	SFR	1.00	69.38	69.38
3104-382-03-0000	14002	SFR	1.00	69.38	69.38
3104-382-04-0000	14002	SFR	1.00	69.38	69.38
3104-382-05-0000	14002	SFR	1.00	69.38	69.38
3104-382-06-0000	14002	SFR	1.00	69.38	69.38
3104-382-07-0000	14002	SFR	1.00	69.38	69.38
3104-382-08-0000	14002	SFR	1.00	69.38	69.38
3104-382-09-0000	14002	SFR	1.00	69.38	69.38
3104-382-10-0000	14002	SFR	1.00	69.38	69.38
3104-382-11-0000	14002	SFR	1.00	69.38	69.38
3104-382-12-0000	14002	SFR	1.00	69.38	69.38
3104-382-13-0000	14002	SFR	1.00	69.38	69.38
3104-382-14-0000	14002	SFR	1.00	69.38	69.38
3104-382-15-0000	14002	SFR	1.00	69.38	69.38
3104-382-16-0000	14002	SFR	1.00	69.38	69.38
3104-382-17-0000	14002	SFR	1.00	69.38	69.38
3104-382-18-0000	14002	SFR	1.00	69.38	69.38
3104-382-19-0000	14002	SFR	1.00	69.38	69.38
3104-382-20-0000	14002	SFR	1.00	69.38	69.38
3104-382-21-0000	14002	SFR	1.00	69.38	69.38
3104-382-22-0000	14002	SFR	1.00	69.38	69.38
3104-382-23-0000	14002	SFR	1.00	69.38	69.38
3104-382-24-0000	14002	SFR	1.00	69.38	69.38
3104-382-25-0000	14002	SFR	1.00	69.38	69.38

City of Victorville
Landscape Maintenance Assessment District No. 3 (Brentwood)
Fiscal Year 2024/2025
Preliminary Assessment Roll
(Sorted By APN)

APN	TRACT	LAND USE	EBU	MAXIMUM ASSESSMENT	CHARGE
3104-382-26-0000	14002	SFR	1.00	69.38	69.38
3104-382-27-0000	14002	SFR	1.00	69.38	69.38
3104-382-28-0000	14002	SFR	1.00	69.38	69.38
3104-382-29-0000	14002	SFR	1.00	69.38	69.38
3104-382-30-0000	14002	SFR	1.00	69.38	69.38
3104-382-31-0000	14002	SFR	1.00	69.38	69.38
3104-382-32-0000	14002	SFR	1.00	69.38	69.38
3104-382-33-0000	14002	SFR	1.00	69.38	69.38
3104-382-34-0000	14002	SFR	1.00	69.38	69.38
3104-382-35-0000	14002	SFR	1.00	69.38	69.38
3104-382-36-0000	14002	SFR	1.00	69.38	69.38
3104-382-37-0000	14002	SFR	1.00	69.38	69.38
3104-382-38-0000	14002	SFR	1.00	69.38	69.38
3104-382-39-0000	14002	SFR	1.00	69.38	69.38
3104-382-40-0000	14002	SFR	1.00	69.38	69.38
3104-382-41-0000	14002	SFR	1.00	69.38	69.38
3104-382-42-0000	14002	SFR	1.00	69.38	69.38
3104-382-43-0000	14002	SFR	1.00	69.38	69.38
3104-382-44-0000	14002	SFR	1.00	69.38	69.38
3104-382-45-0000	14002	SFR	1.00	69.38	69.38
3104-382-46-0000	14002	SFR	1.00	69.38	69.38
3104-382-47-0000	14002	SFR	1.00	69.38	69.38
3104-382-48-0000	14002	SFR	1.00	69.38	69.38
3104-382-49-0000	14002	SFR	1.00	69.38	69.38
3104-382-50-0000	14002	SFR	1.00	69.38	69.38
3104-382-51-0000	14002	SFR	1.00	69.38	69.38
3104-382-52-0000	14002	SFR	1.00	69.38	69.38
3104-382-53-0000	14002	SFR	1.00	69.38	69.38
3104-382-54-0000	14002	SFR	1.00	69.38	69.38
3104-382-55-0000	14002	SFR	1.00	69.38	69.38
3104-382-56-0000	14002	SFR	1.00	69.38	69.38
3104-382-57-0000	14002	SFR	1.00	69.38	69.38
3104-382-58-0000	14002	SFR	1.00	69.38	69.38
3104-382-59-0000	14002	SFR	1.00	69.38	69.38
3104-382-60-0000	14002	SFR	1.00	69.38	69.38
3104-382-61-0000	14002	SFR	1.00	69.38	69.38
3104-382-62-0000	14002	SFR	1.00	69.38	69.38
3104-382-63-0000	14002	SFR	1.00	69.38	69.38
3104-382-64-0000	14002	SFR	1.00	69.38	69.38
3104-382-65-0000	14002	SFR	1.00	69.38	69.38
3104-382-66-0000	14002	SFR	1.00	69.38	69.38
3104-382-67-0000	14002	SFR	1.00	69.38	69.38
3104-382-68-0000	14002	SFR	1.00	69.38	69.38
3104-382-69-0000	14002	SFR	1.00	69.38	69.38
3104-382-70-0000	14002	SFR	1.00	69.38	69.38
3104-382-71-0000	14002	SFR	1.00	69.38	69.38
3104-382-72-0000	14002	SFR	1.00	69.38	69.38

City of Victorville
Landscape Maintenance Assessment District No. 3 (Brentwood)
Fiscal Year 2024/2025
Preliminary Assessment Roll
(Sorted By APN)

APN	TRACT	LAND USE	EBU	MAXIMUM ASSESSMENT	CHARGE
3104-382-73-0000	14002	SFR	1.00	69.38	69.38
3104-382-74-0000	14002	SFR	1.00	69.38	69.38
3104-382-75-0000	14002	SFR	1.00	69.38	69.38
3104-382-76-0000	14002	SFR	1.00	69.38	69.38
3104-382-77-0000	14002	SFR	1.00	69.38	69.38
3104-382-78-0000	14002	SFR	1.00	69.38	69.38
3104-382-79-0000	14002	SFR	1.00	69.38	69.38
3104-382-80-0000	14002	SFR	1.00	69.38	69.38
3104-382-81-0000	14002	SFR	1.00	69.38	69.38
3104-382-82-0000	14002	SFR	1.00	69.38	69.38
3104-382-83-0000	14002	SFR	1.00	69.38	69.38
3104-391-01-0000	14002	SFR	1.00	69.38	69.38
3104-391-02-0000	14002	SFR	1.00	69.38	69.38
3104-391-03-0000	14002	SFR	1.00	69.38	69.38
3104-391-04-0000	14002	SFR	1.00	69.38	69.38
3104-391-05-0000	14002	SFR	1.00	69.38	69.38
3104-391-06-0000	14002	SFR	1.00	69.38	69.38
3104-391-07-0000	14002	SFR	1.00	69.38	69.38
3104-391-08-0000	14002	SFR	1.00	69.38	69.38
3104-391-09-0000	14002	SFR	1.00	69.38	69.38
3104-391-10-0000	14002	SFR	1.00	69.38	69.38
3104-391-11-0000	14002	SFR	1.00	69.38	69.38
3104-391-12-0000	14002	SFR	1.00	69.38	69.38
3104-391-13-0000	14002	SFR	1.00	69.38	69.38
3104-391-14-0000	14002	SFR	1.00	69.38	69.38
3104-391-15-0000	14002	SFR	1.00	69.38	69.38
3104-391-16-0000	14002	SFR	1.00	69.38	69.38
3104-391-17-0000	14002	SFR	1.00	69.38	69.38
3104-391-18-0000	14002	SFR	1.00	69.38	69.38
3104-391-19-0000	14002	SFR	1.00	69.38	69.38
3104-391-20-0000	14002	SFR	1.00	69.38	69.38
3104-391-21-0000	14002	SFR	1.00	69.38	69.38
3104-391-22-0000	14002	SFR	1.00	69.38	69.38
3104-391-23-0000	14002	SFR	1.00	69.38	69.38
3104-391-24-0000	14002	SFR	1.00	69.38	69.38
3104-391-25-0000	14002	SFR	1.00	69.38	69.38
3104-391-26-0000	14002	SFR	1.00	69.38	69.38
3104-391-27-0000	14002	SFR	1.00	69.38	69.38
3104-391-28-0000	14002	SFR	1.00	69.38	69.38
3104-391-29-0000	14002	SFR	1.00	69.38	69.38
3104-391-30-0000	14002	SFR	1.00	69.38	69.38
3104-391-31-0000	14002	SFR	1.00	69.38	69.38
3104-391-32-0000	14002	SFR	1.00	69.38	69.38
3104-391-33-0000	14002	SFR	1.00	69.38	69.38
3104-391-34-0000	14002	SFR	1.00	69.38	69.38
3104-391-35-0000	14002	SFR	1.00	69.38	69.38
3104-391-36-0000	14002	SFR	1.00	69.38	69.38

City of Victorville
Landscape Maintenance Assessment District No. 3 (Brentwood)
Fiscal Year 2024/2025
Preliminary Assessment Roll
(Sorted By APN)

APN	TRACT	LAND USE	EBU	MAXIMUM ASSESSMENT	CHARGE
3104-391-37-0000	14002	SFR	1.00	69.38	69.38
3104-391-38-0000	14002	SFR	1.00	69.38	69.38
3104-391-39-0000	14002	SFR	1.00	69.38	69.38
3104-391-40-0000	14002	SFR	1.00	69.38	69.38
3104-391-41-0000	14002	SFR	1.00	69.38	69.38
3104-391-42-0000	14002	SFR	1.00	69.38	69.38
3104-391-43-0000	14002	SFR	1.00	69.38	69.38
3104-391-44-0000	14002	SFR	1.00	69.38	69.38
3104-391-45-0000	14002	SFR	1.00	69.38	69.38
3104-391-46-0000	14002	SFR	1.00	69.38	69.38
3104-391-47-0000	14002	SFR	1.00	69.38	69.38
3104-391-48-0000	14002	SFR	1.00	69.38	69.38
3104-391-49-0000	14002	SFR	1.00	69.38	69.38
3104-391-50-0000	14002	SFR	1.00	69.38	69.38
3104-391-51-0000	14002	SFR	1.00	69.38	69.38
3104-391-52-0000	14002	SFR	1.00	69.38	69.38
3104-391-53-0000	14002	SFR	1.00	69.38	69.38
3104-391-54-0000	14002	SFR	1.00	69.38	69.38
3104-391-55-0000	14002	SFR	1.00	69.38	69.38
3104-391-56-0000	14002	SFR	1.00	69.38	69.38
3104-391-57-0000	14002	SFR	1.00	69.38	69.38
3104-391-58-0000	14002	SFR	1.00	69.38	69.38
3104-391-59-0000	14002	SFR	1.00	69.38	69.38
3104-391-60-0000	14002	SFR	1.00	69.38	69.38
3104-391-61-0000	14002	SFR	1.00	69.38	69.38
3104-391-62-0000	14002	SFR	1.00	69.38	69.38
3104-391-63-0000	14002	SFR	1.00	69.38	69.38
3104-391-64-0000	14002	SFR	1.00	69.38	69.38
3104-391-65-0000	14002	SFR	1.00	69.38	69.38
3104-391-66-0000	14002	SFR	1.00	69.38	69.38
3104-391-67-0000	14002	SFR	1.00	69.38	69.38
3104-391-68-0000	14002	SFR	1.00	69.38	69.38
3104-391-69-0000	14002	SFR	1.00	69.38	69.38
3104-391-70-0000	14002	SFR	1.00	69.38	69.38
3104-391-71-0000	14002	SFR	1.00	69.38	69.38
3104-391-72-0000	14002	SFR	1.00	69.38	69.38
3104-391-73-0000	14002	SFR	1.00	69.38	69.38
3104-391-74-0000	14002	SFR	1.00	69.38	69.38
3104-391-75-0000	14002	SFR	1.00	69.38	69.38
3104-391-76-0000	14002	SFR	1.00	69.38	69.38
3104-391-77-0000	14002	SFR	1.00	69.38	69.38
3104-391-78-0000	14002	SFR	1.00	69.38	69.38
3104-391-79-0000	14002	SFR	1.00	69.38	69.38
3104-391-80-0000	14002	SFR	1.00	69.38	69.38
3104-391-81-0000	14002	SFR	1.00	69.38	69.38
3104-391-82-0000	14002	SFR	1.00	69.38	69.38
3104-391-83-0000	14002	SFR	1.00	69.38	69.38

City of Victorville
Landscape Maintenance Assessment District No. 3 (Brentwood)
Fiscal Year 2024/2025
Preliminary Assessment Roll
(Sorted By APN)

APN	TRACT	LAND USE	EBU	MAXIMUM ASSESSMENT	CHARGE
3104-391-84-0000	14002	SFR	1.00	69.38	69.38
3104-391-85-0000	14002	SFR	1.00	69.38	69.38
3104-391-86-0000	14002	SFR	1.00	69.38	69.38
3104-391-87-0000	14002	SFR	1.00	69.38	69.38
3104-391-88-0000	14002	SFR	1.00	69.38	69.38
3104-401-01-0000	14002	SFR	1.00	69.38	69.38
3104-401-02-0000	14002	SFR	1.00	69.38	69.38
3104-401-03-0000	14002	SFR	1.00	69.38	69.38
3104-401-04-0000	14002	SFR	1.00	69.38	69.38
3104-401-05-0000	14002	SFR	1.00	69.38	69.38
3104-401-06-0000	14002	SFR	1.00	69.38	69.38
3104-401-07-0000	14002	SFR	1.00	69.38	69.38
3104-401-08-0000	14002	SFR	1.00	69.38	69.38
3104-401-09-0000	14002	SFR	1.00	69.38	69.38
3104-401-10-0000	14002	SFR	1.00	69.38	69.38
3104-401-11-0000	14002	SFR	1.00	69.38	69.38
3104-401-12-0000	14002	SFR	1.00	69.38	69.38
3104-401-13-0000	14002	SFR	1.00	69.38	69.38
3104-401-14-0000	14002	SFR	1.00	69.38	69.38
3104-401-15-0000	14002	SFR	1.00	69.38	69.38
3104-401-16-0000	14002	SFR	1.00	69.38	69.38
3104-401-17-0000	14002	SFR	1.00	69.38	69.38
3104-401-18-0000	14002	SFR	1.00	69.38	69.38
3104-401-19-0000	14002	SFR	1.00	69.38	69.38
3104-401-20-0000	14002	SFR	1.00	69.38	69.38
3104-401-21-0000	14002	SFR	1.00	69.38	69.38
3104-401-22-0000	14002	SFR	1.00	69.38	69.38
3104-401-23-0000	14002	SFR	1.00	69.38	69.38
3104-401-24-0000	14002	SFR	1.00	69.38	69.38
3104-401-25-0000	14002	SFR	1.00	69.38	69.38
3104-401-26-0000	14002	SFR	1.00	69.38	69.38
3104-401-27-0000	14002	SFR	1.00	69.38	69.38
3104-401-28-0000	14002	SFR	1.00	69.38	69.38
3104-402-01-0000	14002	SFR	1.00	69.38	69.38
3104-402-02-0000	14002	SFR	1.00	69.38	69.38
3104-402-03-0000	14002	SFR	1.00	69.38	69.38
3104-402-04-0000	14002	SFR	1.00	69.38	69.38
3104-402-05-0000	14002	SFR	1.00	69.38	69.38
3104-402-06-0000	14002	SFR	1.00	69.38	69.38
3104-402-07-0000	14002	SFR	1.00	69.38	69.38
3104-402-08-0000	14002	SFR	1.00	69.38	69.38
3104-402-09-0000	14002	SFR	1.00	69.38	69.38
3104-402-10-0000	14002	SFR	1.00	69.38	69.38
3104-402-11-0000	14002	SFR	1.00	69.38	69.38
3104-402-12-0000	14002	SFR	1.00	69.38	69.38
3104-402-13-0000	14002	SFR	1.00	69.38	69.38
3104-402-14-0000	14002	SFR	1.00	69.38	69.38

City of Victorville
Landscape Maintenance Assessment District No. 3 (Brentwood)
Fiscal Year 2024/2025
Preliminary Assessment Roll
(Sorted By APN)

APN	TRACT	LAND USE	EBU	MAXIMUM ASSESSMENT	CHARGE
3104-402-15-0000	14002	SFR	1.00	69.38	69.38
3104-402-16-0000	14002	SFR	1.00	69.38	69.38
3104-402-17-0000	14002	SFR	1.00	69.38	69.38
3104-402-18-0000	14002	SFR	1.00	69.38	69.38
3104-402-19-0000	14002	SFR	1.00	69.38	69.38
3104-402-20-0000	14002	SFR	1.00	69.38	69.38
3104-402-21-0000	14002	SFR	1.00	69.38	69.38
3104-402-22-0000	14002	SFR	1.00	69.38	69.38
3104-402-23-0000	14002	SFR	1.00	69.38	69.38
3104-402-24-0000	14002	SFR	1.00	69.38	69.38
3104-402-25-0000	14002	SFR	1.00	69.38	69.38
3104-402-26-0000	14002	SFR	1.00	69.38	69.38
3104-402-27-0000	14002	SFR	1.00	69.38	69.38
3104-402-28-0000	14002	SFR	1.00	69.38	69.38
3104-402-29-0000	14002	SFR	1.00	69.38	69.38
3104-402-30-0000	14002	SFR	1.00	69.38	69.38
3104-402-31-0000	14002	SFR	1.00	69.38	69.38
3104-402-32-0000	14002	SFR	1.00	69.38	69.38
3104-402-33-0000	14002	SFR	1.00	69.38	69.38
3104-402-34-0000	14002	SFR	1.00	69.38	69.38
3104-402-35-0000	14002	SFR	1.00	69.38	69.38
3104-402-36-0000	14002	SFR	1.00	69.38	69.38
3104-402-37-0000	14002	SFR	1.00	69.38	69.38
3104-402-38-0000	14002	SFR	1.00	69.38	69.38
3104-402-39-0000	14002	SFR	1.00	69.38	69.38
3104-402-40-0000	14002	SFR	1.00	69.38	69.38
3104-402-41-0000	14002	SFR	1.00	69.38	69.38
3104-402-42-0000	14002	SFR	1.00	69.38	69.38
3104-402-43-0000	14002	SFR	1.00	69.38	69.38
3104-402-44-0000	14002	SFR	1.00	69.38	69.38
3104-402-46-0000	14002	SFR	1.00	69.38	69.38
3104-402-47-0000	14002	SFR	1.00	69.38	69.38
3104-402-48-0000	14002	SFR	1.00	69.38	69.38
3104-402-49-0000	14002	SFR	1.00	69.38	69.38
3104-402-50-0000	14002	SFR	1.00	69.38	69.38
3104-402-51-0000	14002	SFR	1.00	69.38	69.38
3104-402-52-0000	14002	SFR	1.00	69.38	69.38
3104-402-53-0000	14002	SFR	1.00	69.38	69.38
3104-402-54-0000	14002	SFR	1.00	69.38	69.38
3104-402-55-0000	14002	SFR	1.00	69.38	69.38
3104-402-56-0000	14002	SFR	1.00	69.38	69.38
3104-402-57-0000	14002	SFR	1.00	69.38	69.38
3104-402-58-0000	14002	SFR	1.00	69.38	69.38
3104-402-59-0000	14002	SFR	1.00	69.38	69.38
3104-402-60-0000	14002	SFR	1.00	69.38	69.38
3104-402-61-0000	14002	SFR	1.00	69.38	69.38
3104-402-62-0000	14002	SFR	1.00	69.38	69.38

City of Victorville
Landscape Maintenance Assessment District No. 3 (Brentwood)
Fiscal Year 2024/2025
Preliminary Assessment Roll
(Sorted By APN)

APN	TRACT	LAND USE	EBU	MAXIMUM ASSESSMENT	CHARGE
3104-402-63-0000	14002	SFR	1.00	69.38	69.38
3104-402-64-0000	14002	SFR	1.00	69.38	69.38
3104-402-65-0000	14002	SFR	1.00	69.38	69.38
3104-402-66-0000	14002	SFR	1.00	69.38	69.38
3104-402-67-0000	14002	SFR	1.00	69.38	69.38
3104-402-68-0000	14002	SFR	1.00	69.38	69.38
3104-402-69-0000	14002	SFR	1.00	69.38	69.38
3104-402-70-0000	14002	SFR	1.00	69.38	69.38
3104-402-71-0000	14002	SFR	1.00	69.38	69.38
3104-402-72-0000	14002	SFR	1.00	69.38	69.38
3104-402-73-0000	14002	SFR	1.00	69.38	69.38
3104-402-74-0000	14002	SFR	1.00	69.38	69.38
3104-402-75-0000	14002	SFR	1.00	69.38	69.38
3104-402-76-0000	14002	SFR	1.00	69.38	69.38
3104-402-77-0000	14002	SFR	1.00	69.38	69.38
3104-402-78-0000	14002	SFR	1.00	69.38	69.38
3104-402-79-0000	14002	SFR	1.00	69.38	69.38
3104-402-80-0000	14002	SFR	1.00	69.38	69.38
3104-402-81-0000	14002	SFR	1.00	69.38	69.38
3104-402-82-0000	14002	SFR	1.00	69.38	69.38
3104-402-83-0000	14002	SFR	1.00	69.38	69.38
3104-411-01-0000	16220	SFR	1.00	69.38	69.38
3104-411-02-0000	16220	SFR	1.00	69.38	69.38
3104-411-03-0000	16220	SFR	1.00	69.38	69.38
3104-411-04-0000	16220	SFR	1.00	69.38	69.38
3104-411-05-0000	16220	SFR	1.00	69.38	69.38
3104-411-06-0000	16220	SFR	1.00	69.38	69.38
3104-411-07-0000	16220	SFR	1.00	69.38	69.38
3104-411-08-0000	16220	SFR	1.00	69.38	69.38
3104-411-09-0000	16220	SFR	1.00	69.38	69.38
3104-411-10-0000	16220	SFR	1.00	69.38	69.38
3104-411-11-0000	16220	SFR	1.00	69.38	69.38
3104-411-12-0000	16220	SFR	1.00	69.38	69.38
3104-411-13-0000	16220	SFR	1.00	69.38	69.38
3104-411-14-0000	16220	SFR	1.00	69.38	69.38
3104-411-15-0000	16220	SFR	1.00	69.38	69.38
3104-411-16-0000	16220	SFR	1.00	69.38	69.38
3104-411-17-0000	16220	SFR	1.00	69.38	69.38
3104-411-18-0000	16220	SFR	1.00	69.38	69.38
3104-411-19-0000	16220	SFR	1.00	69.38	69.38
3104-411-20-0000	16220	SFR	1.00	69.38	69.38
3104-411-21-0000	16220	SFR	1.00	69.38	69.38
3104-411-22-0000	16220	SFR	1.00	69.38	69.38
3104-411-23-0000	16220	SFR	1.00	69.38	69.38
3104-411-24-0000	16220	SFR	1.00	69.38	69.38
3104-411-25-0000	16220	SFR	1.00	69.38	69.38
3104-411-26-0000	16220	SFR	1.00	69.38	69.38

City of Victorville
Landscape Maintenance Assessment District No. 3 (Brentwood)
Fiscal Year 2024/2025
Preliminary Assessment Roll
(Sorted By APN)

APN	TRACT	LAND USE	EBU	MAXIMUM ASSESSMENT	CHARGE
3104-411-27-0000	16220	SFR	1.00	69.38	69.38
3104-411-28-0000	16220	SFR	1.00	69.38	69.38
3104-411-29-0000	16220	SFR	1.00	69.38	69.38
3104-411-30-0000	16220	SFR	1.00	69.38	69.38
3104-411-31-0000	16220	SFR	1.00	69.38	69.38
3104-411-32-0000	16220	SFR	1.00	69.38	69.38
3104-411-33-0000	16220	SFR	1.00	69.38	69.38
3104-411-34-0000	16220	SFR	1.00	69.38	69.38
3104-411-35-0000	16220	SFR	1.00	69.38	69.38
3104-411-36-0000	16220	SFR	1.00	69.38	69.38
3104-411-37-0000	16220	SFR	1.00	69.38	69.38
3104-411-38-0000	16220	SFR	1.00	69.38	69.38
3104-411-39-0000	16220	SFR	1.00	69.38	69.38
3104-411-40-0000	16220	SFR	1.00	69.38	69.38
3104-411-41-0000	16220	SFR	1.00	69.38	69.38
3104-411-42-0000	16220	SFR	1.00	69.38	69.38
3104-411-43-0000	16220	SFR	1.00	69.38	69.38
3104-411-44-0000	16220	SFR	1.00	69.38	69.38
3104-411-45-0000	16220	SFR	1.00	69.38	69.38
3104-411-46-0000	16220	SFR	1.00	69.38	69.38
3104-411-47-0000	16220	SFR	1.00	69.38	69.38
3104-411-48-0000	16220	SFR	1.00	69.38	69.38
3104-411-50-0000	16220	SFR	1.00	69.38	69.38
3104-411-51-0000	16220	SFR	1.00	69.38	69.38
3104-411-52-0000	16220	SFR	1.00	69.38	69.38
3104-411-53-0000	16220	SFR	1.00	69.38	69.38
3104-411-54-0000	16220	SFR	1.00	69.38	69.38
3104-411-55-0000	16220	SFR	1.00	69.38	69.38
3104-411-56-0000	16220	SFR	1.00	69.38	69.38
3104-411-57-0000	16220	SFR	1.00	69.38	69.38
3104-421-01-0000	16220	SFR	1.00	69.38	69.38
3104-421-02-0000	16220	SFR	1.00	69.38	69.38
3104-421-03-0000	16220	SFR	1.00	69.38	69.38
3104-421-04-0000	16220	SFR	1.00	69.38	69.38
3104-421-05-0000	16220	SFR	1.00	69.38	69.38
3104-421-06-0000	16220	SFR	1.00	69.38	69.38
3104-421-07-0000	16220	SFR	1.00	69.38	69.38
3104-421-08-0000	16220	SFR	1.00	69.38	69.38
3104-421-09-0000	16220	SFR	1.00	69.38	69.38
3104-421-10-0000	16220	SFR	1.00	69.38	69.38
3104-421-11-0000	16220	SFR	1.00	69.38	69.38
3104-421-12-0000	16220	SFR	1.00	69.38	69.38
3104-421-13-0000	16220	SFR	1.00	69.38	69.38
3104-421-14-0000	16220	SFR	1.00	69.38	69.38
3104-421-15-0000	16220	SFR	1.00	69.38	69.38
3104-421-16-0000	16220	SFR	1.00	69.38	69.38
3104-421-17-0000	16220	SFR	1.00	69.38	69.38

City of Victorville
Landscape Maintenance Assessment District No. 3 (Brentwood)
Fiscal Year 2024/2025
Preliminary Assessment Roll
(Sorted By APN)

APN	TRACT	LAND USE	EBU	MAXIMUM ASSESSMENT	CHARGE
3104-421-18-0000	16220	SFR	1.00	69.38	69.38
3104-421-19-0000	16220	SFR	1.00	69.38	69.38
3104-421-20-0000	16220	SFR	1.00	69.38	69.38
3104-421-21-0000	16220	SFR	1.00	69.38	69.38
3104-421-22-0000	16220	SFR	1.00	69.38	69.38
3104-421-23-0000	16220	SFR	1.00	69.38	69.38
3104-421-24-0000	16220	SFR	1.00	69.38	69.38
3104-421-25-0000	16220	SFR	1.00	69.38	69.38
3104-421-26-0000	16220	SFR	1.00	69.38	69.38
3104-421-27-0000	16220	SFR	1.00	69.38	69.38
3104-421-28-0000	16220	SFR	1.00	69.38	69.38
3104-421-29-0000	16220	SFR	1.00	69.38	69.38
3104-421-30-0000	16220	SFR	1.00	69.38	69.38
3104-421-31-0000	16220	SFR	1.00	69.38	69.38
3104-421-32-0000	16220	SFR	1.00	69.38	69.38
3104-421-33-0000	16220	SFR	1.00	69.38	69.38
3104-421-34-0000	16220	SFR	1.00	69.38	69.38
3104-421-35-0000	16220	SFR	1.00	69.38	69.38
3104-421-36-0000	16220	SFR	1.00	69.38	69.38
3104-421-37-0000	16220	SFR	1.00	69.38	69.38
3104-421-38-0000	16220	SFR	1.00	69.38	69.38
3104-421-39-0000	16220	SFR	1.00	69.38	69.38
3104-431-01-0000	16220	SFR	1.00	69.38	69.38
3104-431-02-0000	16220	SFR	1.00	69.38	69.38
3104-431-03-0000	16220	SFR	1.00	69.38	69.38
3104-431-04-0000	16220	SFR	1.00	69.38	69.38
3104-431-05-0000	16220	SFR	1.00	69.38	69.38
3104-431-06-0000	16220	SFR	1.00	69.38	69.38
3104-431-07-0000	16220	SFR	1.00	69.38	69.38
3104-431-08-0000	16220	SFR	1.00	69.38	69.38
3104-431-09-0000	16220	SFR	1.00	69.38	69.38
3104-431-10-0000	16220	SFR	1.00	69.38	69.38
3104-431-11-0000	16220	SFR	1.00	69.38	69.38
3104-431-12-0000	16220	SFR	1.00	69.38	69.38
3104-431-13-0000	16220	SFR	1.00	69.38	69.38
3104-431-14-0000	16220	SFR	1.00	69.38	69.38
3104-431-15-0000	16220	SFR	1.00	69.38	69.38
3104-431-16-0000	16220	SFR	1.00	69.38	69.38
3104-431-17-0000	16220	SFR	1.00	69.38	69.38
3104-431-18-0000	16220	SFR	1.00	69.38	69.38
3104-431-19-0000	16220	SFR	1.00	69.38	69.38
3104-431-20-0000	16220	SFR	1.00	69.38	69.38
3104-431-21-0000	16220	SFR	1.00	69.38	69.38
3104-431-22-0000	16220	SFR	1.00	69.38	69.38
3104-431-23-0000	16220	SFR	1.00	69.38	69.38
3104-431-24-0000	16220	SFR	1.00	69.38	69.38
3104-431-25-0000	16220	SFR	1.00	69.38	69.38

City of Victorville
Landscape Maintenance Assessment District No. 3 (Brentwood)
Fiscal Year 2024/2025
Preliminary Assessment Roll
(Sorted By APN)

APN	TRACT	LAND USE	EBU	MAXIMUM ASSESSMENT	CHARGE
3104-431-26-0000	16220	SFR	1.00	69.38	69.38
3104-431-27-0000	16220	SFR	1.00	69.38	69.38
3104-431-28-0000	16220	SFR	1.00	69.38	69.38
3104-431-29-0000	16220	SFR	1.00	69.38	69.38
3104-431-30-0000	16220	SFR	1.00	69.38	69.38
3104-431-31-0000	16220	SFR	1.00	69.38	69.38
3104-431-32-0000	16220	SFR	1.00	69.38	69.38
3104-431-33-0000	16220	SFR	1.00	69.38	69.38
3104-431-34-0000	16220	SFR	1.00	69.38	69.38
3104-431-35-0000	16220	SFR	1.00	69.38	69.38
3104-431-36-0000	16220	SFR	1.00	69.38	69.38
3104-431-37-0000	16220	SFR	1.00	69.38	69.38
3104-431-38-0000	16220	SFR	1.00	69.38	69.38
3104-431-39-0000	16220	SFR	1.00	69.38	69.38
3104-431-40-0000	16220	SFR	1.00	69.38	69.38
3104-431-41-0000	16220	SFR	1.00	69.38	69.38
3104-431-42-0000	16220	SFR	1.00	69.38	69.38
3104-431-43-0000	16220	SFR	1.00	69.38	69.38
3104-431-44-0000	16220	SFR	1.00	69.38	69.38
3104-431-45-0000	16220	SFR	1.00	69.38	69.38
3104-431-46-0000	16220	SFR	1.00	69.38	69.38
3104-431-47-0000	16220	SFR	1.00	69.38	69.38
3104-431-48-0000	16220	SFR	1.00	69.38	69.38
3104-431-49-0000	16220	SFR	1.00	69.38	69.38
3104-431-50-0000	16220	SFR	1.00	69.38	69.38
3104-431-51-0000	16220	SFR	1.00	69.38	69.38
3104-431-52-0000	16220	SFR	1.00	69.38	69.38
3104-431-53-0000	16220	SFR	1.00	69.38	69.38
3104-431-54-0000	16220	SFR	1.00	69.38	69.38
3104-431-55-0000	16220	SFR	1.00	69.38	69.38
3104-441-01-0000	16197-1	SFR	1.00	69.38	69.38
3104-441-02-0000	16197-1	SFR	1.00	69.38	69.38
3104-441-03-0000	16197-1	SFR	1.00	69.38	69.38
3104-441-04-0000	16197-1	SFR	1.00	69.38	69.38
3104-441-05-0000	16197-1	SFR	1.00	69.38	69.38
3104-441-06-0000	16197-1	SFR	1.00	69.38	69.38
3104-441-07-0000	16197-1	SFR	1.00	69.38	69.38
3104-441-08-0000	16197-1	SFR	1.00	69.38	69.38
3104-441-09-0000	16197-1	SFR	1.00	69.38	69.38
3104-441-10-0000	16197-1	SFR	1.00	69.38	69.38
3104-441-11-0000	16197-1	SFR	1.00	69.38	69.38
3104-441-12-0000	16197-1	SFR	1.00	69.38	69.38
3104-441-13-0000	16197-1	SFR	1.00	69.38	69.38
3104-441-14-0000	16197-1	SFR	1.00	69.38	69.38
3104-441-15-0000	16197-1	SFR	1.00	69.38	69.38
3104-441-16-0000	16197-1	SFR	1.00	69.38	69.38
3104-441-17-0000	16197-1	SFR	1.00	69.38	69.38

City of Victorville
Landscape Maintenance Assessment District No. 3 (Brentwood)
Fiscal Year 2024/2025
Preliminary Assessment Roll
(Sorted By APN)

APN	TRACT	LAND USE	EBU	MAXIMUM ASSESSMENT	CHARGE
3104-441-18-0000	16197-1	SFR	1.00	69.38	69.38
3104-441-19-0000	16197-1	SFR	1.00	69.38	69.38
3104-441-20-0000	16197-1	SFR	1.00	69.38	69.38
3104-441-21-0000	16197-1	SFR	1.00	69.38	69.38
3104-441-22-0000	16197-1	SFR	1.00	69.38	69.38
3104-441-23-0000	16197-1	SFR	1.00	69.38	69.38
3104-441-26-0000	16197-1	SFR	1.00	69.38	69.38
3104-441-27-0000	16197-1	SFR	1.00	69.38	69.38
3104-441-28-0000	16197-1	SFR	1.00	69.38	69.38
3104-441-29-0000	16197-1	SFR	1.00	69.38	69.38
3104-441-30-0000	16197-1	SFR	1.00	69.38	69.38
3104-441-31-0000	16197-1	SFR	1.00	69.38	69.38
3104-441-32-0000	16197-1	SFR	1.00	69.38	69.38
3104-441-33-0000	16197-1	SFR	1.00	69.38	69.38
3104-441-34-0000	16197-1	SFR	1.00	69.38	69.38
3104-441-35-0000	16197-1	SFR	1.00	69.38	69.38
3104-441-36-0000	16197-1	SFR	1.00	69.38	69.38
3104-441-37-0000	16197-1	SFR	1.00	69.38	69.38
3104-441-38-0000	16197-1	SFR	1.00	69.38	69.38
3104-441-39-0000	16197-1	SFR	1.00	69.38	69.38
3104-441-40-0000	16197-1	SFR	1.00	69.38	69.38
3104-441-41-0000	16197-1	SFR	1.00	69.38	69.38
3104-441-42-0000	16197-1	SFR	1.00	69.38	69.38
3104-441-43-0000	16197-1	SFR	1.00	69.38	69.38
3104-441-44-0000	16197-1	SFR	1.00	69.38	69.38
3104-441-45-0000	16197-1	SFR	1.00	69.38	69.38
3104-441-46-0000	16197-1	SFR	1.00	69.38	69.38
3104-441-47-0000	16197-1	SFR	1.00	69.38	69.38
3104-441-48-0000	16197-1	SFR	1.00	69.38	69.38
3104-441-49-0000	16197-1	SFR	1.00	69.38	69.38
3104-441-50-0000	16197-1	SFR	1.00	69.38	69.38
3104-441-51-0000	16197-1	SFR	1.00	69.38	69.38
3104-441-52-0000	16197-1	SFR	1.00	69.38	69.38
3104-441-53-0000	16197-1	SFR	1.00	69.38	69.38
3104-441-54-0000	16197-1	SFR	1.00	69.38	69.38
3104-441-55-0000	16197-1	SFR	1.00	69.38	69.38
3104-441-56-0000	16197-1	SFR	1.00	69.38	69.38
3104-441-57-0000	16197-1	SFR	1.00	69.38	69.38
3104-441-58-0000	16197-1	SFR	1.00	69.38	69.38
3104-441-59-0000	16197-1	SFR	1.00	69.38	69.38
3104-441-60-0000	16197-1	SFR	1.00	69.38	69.38
3104-441-61-0000	16197-1	SFR	1.00	69.38	69.38
3104-441-62-0000	16197-1	SFR	1.00	69.38	69.38
3104-441-63-0000	16197-1	SFR	1.00	69.38	69.38
3104-441-64-0000	16197-1	SFR	1.00	69.38	69.38
3104-441-65-0000	16197-1	SFR	1.00	69.38	69.38
3104-441-66-0000	16197-1	SFR	1.00	69.38	69.38

City of Victorville
Landscape Maintenance Assessment District No. 3 (Brentwood)
Fiscal Year 2024/2025
Preliminary Assessment Roll
(Sorted By APN)

APN	TRACT	LAND USE	EBU	MAXIMUM ASSESSMENT	CHARGE
3104-441-67-0000	16197-1	SFR	1.00	69.38	69.38
3104-441-68-0000	16197-1	SFR	1.00	69.38	69.38
3104-441-69-0000	16197-1	SFR	1.00	69.38	69.38
3104-441-70-0000	16197-1	SFR	1.00	69.38	69.38
3104-441-71-0000	16197-1	SFR	1.00	69.38	69.38
3104-441-72-0000	16197-1	SFR	1.00	69.38	69.38
3104-441-73-0000	16197-1	SFR	1.00	69.38	69.38
3104-441-74-0000	16197-1	SFR	1.00	69.38	69.38
3104-441-75-0000	16197-1	SFR	1.00	69.38	69.38
3104-441-76-0000	16197-1	SFR	1.00	69.38	69.38
3104-441-77-0000	16197-1	SFR	1.00	69.38	69.38
3104-441-78-0000	16197-1	SFR	1.00	69.38	69.38
3104-441-79-0000	16197-1	SFR	1.00	69.38	69.38
3104-441-80-0000	16197-1	SFR	1.00	69.38	69.38
3104-441-81-0000	16197-1	SFR	1.00	69.38	69.38
3104-441-82-0000	16197-1	SFR	1.00	69.38	69.38
3104-441-83-0000	16197-1	SFR	1.00	69.38	69.38
3104-441-84-0000	16197-1	SFR	1.00	69.38	69.38
3104-441-85-0000	16197-1	SFR	1.00	69.38	69.38
3104-441-86-0000	16197-1	SFR	1.00	69.38	69.38
3104-451-01-0000	16197-1	SFR	1.00	69.38	69.38
3104-451-02-0000	16197-1	SFR	1.00	69.38	69.38
3104-451-03-0000	16197-1	SFR	1.00	69.38	69.38
3104-451-04-0000	16197-1	SFR	1.00	69.38	69.38
3104-451-05-0000	16197-1	SFR	1.00	69.38	69.38
3104-451-06-0000	16197-1	SFR	1.00	69.38	69.38
3104-451-07-0000	16197-1	SFR	1.00	69.38	69.38
3104-451-08-0000	16197-1	SFR	1.00	69.38	69.38
3104-451-09-0000	16197-1	SFR	1.00	69.38	69.38
3104-451-10-0000	16197-1	SFR	1.00	69.38	69.38
3104-451-11-0000	16197-1	SFR	1.00	69.38	69.38
3104-451-12-0000	16197-1	SFR	1.00	69.38	69.38
3104-451-13-0000	16197-1	SFR	1.00	69.38	69.38
3104-451-14-0000	16197-1	SFR	1.00	69.38	69.38
3104-451-15-0000	16197-1	SFR	1.00	69.38	69.38
3104-451-16-0000	16197-1	SFR	1.00	69.38	69.38
3104-451-17-0000	16197-1	SFR	1.00	69.38	69.38
3104-451-18-0000	16197-1	SFR	1.00	69.38	69.38
3104-451-19-0000	16197-1	SFR	1.00	69.38	69.38
3104-451-20-0000	16197-1	SFR	1.00	69.38	69.38
3104-451-21-0000	16197-1	SFR	1.00	69.38	69.38
3104-451-22-0000	16197-1	SFR	1.00	69.38	69.38
3104-451-23-0000	16197-1	SFR	1.00	69.38	69.38
3104-451-24-0000	16197-1	SFR	1.00	69.38	69.38
3104-451-25-0000	16197-1	SFR	1.00	69.38	69.38
3104-451-26-0000	16197-1	SFR	1.00	69.38	69.38
3104-461-01-0000	16197-2	SFR	1.00	69.38	69.38

City of Victorville
Landscape Maintenance Assessment District No. 3 (Brentwood)
Fiscal Year 2024/2025
Preliminary Assessment Roll
(Sorted By APN)

APN	TRACT	LAND USE	EBU	MAXIMUM ASSESSMENT	CHARGE
3104-461-02-0000	16197-2	SFR	1.00	69.38	69.38
3104-461-03-0000	16197-2	SFR	1.00	69.38	69.38
3104-461-04-0000	16197-2	SFR	1.00	69.38	69.38
3104-461-05-0000	16197-2	SFR	1.00	69.38	69.38
3104-461-06-0000	16197-2	SFR	1.00	69.38	69.38
3104-461-07-0000	16197-2	SFR	1.00	69.38	69.38
3104-461-08-0000	16197-2	SFR	1.00	69.38	69.38
3104-461-09-0000	16197-2	SFR	1.00	69.38	69.38
3104-461-10-0000	16197-2	SFR	1.00	69.38	69.38
3104-461-11-0000	16197-2	SFR	1.00	69.38	69.38
3104-461-12-0000	16197-2	SFR	1.00	69.38	69.38
3104-461-13-0000	16197-2	SFR	1.00	69.38	69.38
3104-461-14-0000	16197-2	SFR	1.00	69.38	69.38
3104-461-15-0000	16197-2	SFR	1.00	69.38	69.38
3104-461-16-0000	16197-2	SFR	1.00	69.38	69.38
3104-461-17-0000	16197-2	SFR	1.00	69.38	69.38
3104-461-18-0000	16197-2	SFR	1.00	69.38	69.38
3104-461-19-0000	16197-2	SFR	1.00	69.38	69.38
3104-461-20-0000	16197-2	SFR	1.00	69.38	69.38
3104-461-21-0000	16197-2	SFR	1.00	69.38	69.38
3104-461-22-0000	16197-2	SFR	1.00	69.38	69.38
3104-461-23-0000	16197-2	SFR	1.00	69.38	69.38
3104-461-24-0000	16197-2	SFR	1.00	69.38	69.38
3104-461-25-0000	16197-2	SFR	1.00	69.38	69.38
3104-461-26-0000	16197-2	SFR	1.00	69.38	69.38
3104-461-27-0000	16197-2	SFR	1.00	69.38	69.38
3104-461-28-0000	16197-2	SFR	1.00	69.38	69.38
3104-461-29-0000	16197-2	SFR	1.00	69.38	69.38
3104-461-30-0000	16197-2	SFR	1.00	69.38	69.38
3104-461-31-0000	16197-2	SFR	1.00	69.38	69.38
3104-461-32-0000	16197-2	SFR	1.00	69.38	69.38
3104-461-33-0000	16197-2	SFR	1.00	69.38	69.38
3104-461-34-0000	16197-2	SFR	1.00	69.38	69.38
3104-461-35-0000	16197-2	SFR	1.00	69.38	69.38
3104-461-36-0000	16197-2	SFR	1.00	69.38	69.38
3104-461-37-0000	16197-2	SFR	1.00	69.38	69.38
3104-461-38-0000	16197-2	SFR	1.00	69.38	69.38
3104-461-39-0000	16197-2	SFR	1.00	69.38	69.38
3104-461-40-0000	16197-2	SFR	1.00	69.38	69.38
3104-461-41-0000	16197-2	SFR	1.00	69.38	69.38
3104-461-42-0000	16197-2	SFR	1.00	69.38	69.38
3104-461-43-0000	16197-2	SFR	1.00	69.38	69.38
3104-461-44-0000	16197-2	SFR	1.00	69.38	69.38
3104-461-45-0000	16197-2	SFR	1.00	69.38	69.38
3104-461-46-0000	16197-2	SFR	1.00	69.38	69.38
3104-461-47-0000	16197-2	SFR	1.00	69.38	69.38
3104-461-48-0000	16197-2	SFR	1.00	69.38	69.38

City of Victorville
Landscape Maintenance Assessment District No. 3 (Brentwood)
Fiscal Year 2024/2025
Preliminary Assessment Roll
(Sorted By APN)

APN	TRACT	LAND USE	EBU	MAXIMUM ASSESSMENT	CHARGE
3104-461-49-0000	16197-2	SFR	1.00	69.38	69.38
3104-461-50-0000	16197-2	SFR	1.00	69.38	69.38
3104-461-51-0000	16197-2	SFR	1.00	69.38	69.38
3104-461-52-0000	16197-2	SFR	1.00	69.38	69.38
3104-461-53-0000	16197-2	SFR	1.00	69.38	69.38
3104-461-54-0000	16197-2	SFR	1.00	69.38	69.38
3104-461-55-0000	16197-2	SFR	1.00	69.38	69.38
3104-461-56-0000	16197-2	SFR	1.00	69.38	69.38
3104-461-57-0000	16197-2	SFR	1.00	69.38	69.38
3104-461-58-0000	16197-2	SFR	1.00	69.38	69.38
3104-461-59-0000	16197-2	SFR	1.00	69.38	69.38
3104-462-01-0000	16197-2	SFR	1.00	69.38	69.38
3104-462-02-0000	16197-2	SFR	1.00	69.38	69.38
3104-462-03-0000	16197-2	SFR	1.00	69.38	69.38
3104-462-04-0000	16197-2	SFR	1.00	69.38	69.38
3104-462-05-0000	16197-2	SFR	1.00	69.38	69.38
3104-462-06-0000	16197-2	SFR	1.00	69.38	69.38
3104-462-07-0000	16197-2	SFR	1.00	69.38	69.38
3104-462-08-0000	16197-2	SFR	1.00	69.38	69.38
3104-462-09-0000	16197-2	SFR	1.00	69.38	69.38
3104-462-10-0000	16197-2	SFR	1.00	69.38	69.38
3104-462-11-0000	16197-2	SFR	1.00	69.38	69.38
3104-462-12-0000	16197-2	SFR	1.00	69.38	69.38
3104-462-13-0000	16197-2	SFR	1.00	69.38	69.38
3104-462-14-0000	16197-2	SFR	1.00	69.38	69.38
3104-462-15-0000	16197-2	SFR	1.00	69.38	69.38
3104-462-16-0000	16197-2	SFR	1.00	69.38	69.38
3104-462-17-0000	16197-2	SFR	1.00	69.38	69.38
3104-462-18-0000	16197-2	SFR	1.00	69.38	69.38
3104-462-19-0000	16197-2	SFR	1.00	69.38	69.38
3104-462-20-0000	16197-2	SFR	1.00	69.38	69.38
3104-462-21-0000	16197-2	SFR	1.00	69.38	69.38
3104-462-22-0000	16197-2	SFR	1.00	69.38	69.38
3104-462-23-0000	16197-2	SFR	1.00	69.38	69.38
3104-462-24-0000	16197-2	SFR	1.00	69.38	69.38
3104-462-25-0000	16197-2	SFR	1.00	69.38	69.38
3104-462-26-0000	16197-2	SFR	1.00	69.38	69.38
3104-462-27-0000	16197-2	SFR	1.00	69.38	69.38
3104-462-28-0000	16197-2	SFR	1.00	69.38	69.38
3104-462-29-0000	16197-2	SFR	1.00	69.38	69.38
3104-462-30-0000	16197-2	SFR	1.00	69.38	69.38
3104-462-31-0000	16197-2	SFR	1.00	69.38	69.38
3104-462-32-0000	16197-2	SFR	1.00	69.38	69.38
3104-462-33-0000	16197-2	SFR	1.00	69.38	69.38
3104-462-34-0000	16197-2	SFR	1.00	69.38	69.38
3104-462-35-0000	16197-2	SFR	1.00	69.38	69.38
3104-462-36-0000	16197-2	SFR	1.00	69.38	69.38

City of Victorville
Landscape Maintenance Assessment District No. 3 (Brentwood)
Fiscal Year 2024/2025
Preliminary Assessment Roll
(Sorted By APN)

APN	TRACT	LAND USE	EBU	MAXIMUM ASSESSMENT	CHARGE
3104-462-37-0000	16197-2	SFR	1.00	69.38	69.38
3104-462-38-0000	16197-2	SFR	1.00	69.38	69.38
3104-462-39-0000	16197-2	SFR	1.00	69.38	69.38
3104-462-40-0000	16197-2	SFR	1.00	69.38	69.38
3104-462-41-0000	16197-2	SFR	1.00	69.38	69.38
3104-462-42-0000	16197-2	SFR	1.00	69.38	69.38
3104-462-43-0000	16197-2	SFR	1.00	69.38	69.38
3104-462-44-0000	16197-2	SFR	1.00	69.38	69.38
3104-462-45-0000	16197-2	SFR	1.00	69.38	69.38
3104-462-46-0000	16197-2	SFR	1.00	69.38	69.38
3104-462-47-0000	16197-2	SFR	1.00	69.38	69.38
3104-462-48-0000	16197-2	SFR	1.00	69.38	69.38
3104-462-49-0000	16197-2	SFR	1.00	69.38	69.38
3104-462-50-0000	16197-2	SFR	1.00	69.38	69.38
3104-471-01-0000	16280-1	SFR	1.00	69.38	69.38
3104-471-02-0000	16280-1	SFR	1.00	69.38	69.38
3104-471-03-0000	16280-1	SFR	1.00	69.38	69.38
3104-471-04-0000	16280-1	SFR	1.00	69.38	69.38
3104-471-05-0000	16280-1	SFR	1.00	69.38	69.38
3104-471-06-0000	16280-1	SFR	1.00	69.38	69.38
3104-471-07-0000	16280-1	SFR	1.00	69.38	69.38
3104-471-08-0000	16280-1	SFR	1.00	69.38	69.38
3104-471-09-0000	16280-1	SFR	1.00	69.38	69.38
3104-471-10-0000	16280-1	SFR	1.00	69.38	69.38
3104-471-11-0000	16280-1	SFR	1.00	69.38	69.38
3104-471-12-0000	16280-1	SFR	1.00	69.38	69.38
3104-471-13-0000	16280-1	SFR	1.00	69.38	69.38
3104-471-14-0000	16280-1	SFR	1.00	69.38	69.38
3104-471-15-0000	16280-1	SFR	1.00	69.38	69.38
3104-471-16-0000	16280-1	SFR	1.00	69.38	69.38
3104-471-17-0000	16280-1	SFR	1.00	69.38	69.38
3104-471-18-0000	16280-1	SFR	1.00	69.38	69.38
3104-471-19-0000	16280-1	SFR	1.00	69.38	69.38
3104-471-20-0000	16280-1	SFR	1.00	69.38	69.38
3104-471-21-0000	16280-1	SFR	1.00	69.38	69.38
3104-471-22-0000	16280-1	SFR	1.00	69.38	69.38
3104-471-23-0000	16280-1	SFR	1.00	69.38	69.38
3104-471-24-0000	16280-1	SFR	1.00	69.38	69.38
3104-471-25-0000	16280-1	SFR	1.00	69.38	69.38
3104-471-26-0000	16280-1	SFR	1.00	69.38	69.38
3104-471-27-0000	16280-1	SFR	1.00	69.38	69.38
3104-471-28-0000	16280-1	SFR	1.00	69.38	69.38
3104-471-29-0000	16280-1	SFR	1.00	69.38	69.38
3104-471-30-0000	16280-1	SFR	1.00	69.38	69.38
3104-471-31-0000	16280-1	SFR	1.00	69.38	69.38
3104-471-32-0000	16280-1	SFR	1.00	69.38	69.38
3104-471-33-0000	16280-1	SFR	1.00	69.38	69.38

City of Victorville
Landscape Maintenance Assessment District No. 3 (Brentwood)
Fiscal Year 2024/2025
Preliminary Assessment Roll
(Sorted By APN)

APN	TRACT	LAND USE	EBU	MAXIMUM ASSESSMENT	CHARGE
3104-471-34-0000	16280-1	SFR	1.00	69.38	69.38
3104-471-35-0000	16280-1	SFR	1.00	69.38	69.38
3104-471-36-0000	16280-1	SFR	1.00	69.38	69.38
3104-471-37-0000	16280-1	SFR	1.00	69.38	69.38
3104-471-38-0000	16280-1	SFR	1.00	69.38	69.38
3104-471-39-0000	16280-1	SFR	1.00	69.38	69.38
3104-471-40-0000	16280-1	SFR	1.00	69.38	69.38
3104-471-41-0000	16280-1	SFR	1.00	69.38	69.38
3104-471-42-0000	16280-1	SFR	1.00	69.38	69.38
3104-471-43-0000	16280-1	SFR	1.00	69.38	69.38
3104-471-44-0000	16280-1	SFR	1.00	69.38	69.38
3104-471-45-0000	16280-1	SFR	1.00	69.38	69.38
3104-471-46-0000	16280-1	SFR	1.00	69.38	69.38
3104-471-47-0000	16280-1	SFR	1.00	69.38	69.38
3104-471-48-0000	16280-1	SFR	1.00	69.38	69.38
3104-471-49-0000	16280-1	SFR	1.00	69.38	69.38
3104-471-50-0000	16280-1	SFR	1.00	69.38	69.38
3104-481-01-0000	16280-1	SFR	1.00	69.38	69.38
3104-481-02-0000	16280-1	SFR	1.00	69.38	69.38
3104-481-03-0000	16280-1	SFR	1.00	69.38	69.38
3104-481-04-0000	16280-1	SFR	1.00	69.38	69.38
3104-481-05-0000	16280-1	SFR	1.00	69.38	69.38
3104-481-06-0000	16280-1	SFR	1.00	69.38	69.38
3104-481-07-0000	16280-1	SFR	1.00	69.38	69.38
3104-481-08-0000	16280-1	SFR	1.00	69.38	69.38
3104-481-09-0000	16280-1	SFR	1.00	69.38	69.38
3104-481-10-0000	16280-1	SFR	1.00	69.38	69.38
3104-481-11-0000	16280-1	SFR	1.00	69.38	69.38
3104-481-12-0000	16280-1	SFR	1.00	69.38	69.38
3104-481-13-0000	16280-1	SFR	1.00	69.38	69.38
3104-481-14-0000	16280-1	SFR	1.00	69.38	69.38
3104-481-15-0000	16280-1	SFR	1.00	69.38	69.38
3104-481-16-0000	16280-1	SFR	1.00	69.38	69.38
3104-481-17-0000	16280-1	SFR	1.00	69.38	69.38
3104-481-18-0000	16280-1	SFR	1.00	69.38	69.38
3104-481-19-0000	16280-1	SFR	1.00	69.38	69.38
3104-481-20-0000	16280-1	SFR	1.00	69.38	69.38
3104-481-21-0000	16280-1	SFR	1.00	69.38	69.38
3104-481-22-0000	16280-1	SFR	1.00	69.38	69.38
3104-481-23-0000	16280-1	SFR	1.00	69.38	69.38
3104-481-24-0000	16280-1	SFR	1.00	69.38	69.38
3104-481-25-0000	16280-1	SFR	1.00	69.38	69.38
3104-481-26-0000	16280-1	SFR	1.00	69.38	69.38
3104-481-27-0000	16280-1	SFR	1.00	69.38	69.38
3104-481-28-0000	16280-1	SFR	1.00	69.38	69.38
3104-481-29-0000	16280-1	SFR	1.00	69.38	69.38
3104-481-30-0000	16280-1	SFR	1.00	69.38	69.38

City of Victorville
Landscape Maintenance Assessment District No. 3 (Brentwood)
Fiscal Year 2024/2025
Preliminary Assessment Roll
(Sorted By APN)

APN	TRACT	LAND USE	EBU	MAXIMUM ASSESSMENT	CHARGE
3104-481-31-0000	16280-1	SFR	1.00	69.38	69.38
3104-481-32-0000	16280-1	SFR	1.00	69.38	69.38
3104-481-33-0000	16280-1	SFR	1.00	69.38	69.38
3104-481-34-0000	16280-1	SFR	1.00	69.38	69.38
3104-481-35-0000	16280-1	SFR	1.00	69.38	69.38
3104-481-36-0000	16280-1	SFR	1.00	69.38	69.38
3104-481-37-0000	16280-1	SFR	1.00	69.38	69.38
3104-481-38-0000	16280-1	SFR	1.00	69.38	69.38
3104-481-39-0000	16280-1	SFR	1.00	69.38	69.38
3104-481-40-0000	16280-1	SFR	1.00	69.38	69.38
3104-481-41-0000	16280-1	SFR	1.00	69.38	69.38
3104-481-42-0000	16280-1	SFR	1.00	69.38	69.38
3104-481-43-0000	16280-1	SFR	1.00	69.38	69.38
3104-481-44-0000	16280-1	SFR	1.00	69.38	69.38
3104-481-45-0000	16280-1	SFR	1.00	69.38	69.38
3104-481-46-0000	16280-1	SFR	1.00	69.38	69.38
3104-481-47-0000	16280-1	SFR	1.00	69.38	69.38
3104-491-01-0000	16283	SFR	1.00	69.38	69.38
3104-491-02-0000	16283	SFR	1.00	69.38	69.38
3104-491-03-0000	16283	SFR	1.00	69.38	69.38
3104-491-04-0000	16283	SFR	1.00	69.38	69.38
3104-491-05-0000	16283	SFR	1.00	69.38	69.38
3104-491-06-0000	16283	SFR	1.00	69.38	69.38
3104-491-07-0000	16283	SFR	1.00	69.38	69.38
3104-491-08-0000	16283	SFR	1.00	69.38	69.38
3104-491-09-0000	16283	SFR	1.00	69.38	69.38
3104-491-10-0000	16283	SFR	1.00	69.38	69.38
3104-491-11-0000	16283	SFR	1.00	69.38	69.38
3104-491-12-0000	16283	SFR	1.00	69.38	69.38
3104-491-13-0000	16283	SFR	1.00	69.38	69.38
3104-491-14-0000	16283	SFR	1.00	69.38	69.38
3104-491-15-0000	16283	SFR	1.00	69.38	69.38
3104-491-16-0000	16283	SFR	1.00	69.38	69.38
3104-491-17-0000	16283	SFR	1.00	69.38	69.38
3104-491-18-0000	16283	SFR	1.00	69.38	69.38
3104-491-19-0000	16283	SFR	1.00	69.38	69.38
3104-491-20-0000	16283	SFR	1.00	69.38	69.38
3104-491-21-0000	16283	SFR	1.00	69.38	69.38
3104-491-22-0000	16283	SFR	1.00	69.38	69.38
3104-491-23-0000	16283	SFR	1.00	69.38	69.38
3104-491-24-0000	16283	SFR	1.00	69.38	69.38
3104-491-26-0000	16283	SFR	1.00	69.38	69.38
3104-491-27-0000	16283	SFR	1.00	69.38	69.38
3104-501-01-0000	16283	SFR	1.00	69.38	69.38
3104-501-02-0000	16283	SFR	1.00	69.38	69.38
3104-501-03-0000	16283	SFR	1.00	69.38	69.38
3104-501-04-0000	16283	SFR	1.00	69.38	69.38

City of Victorville
Landscape Maintenance Assessment District No. 3 (Brentwood)
Fiscal Year 2024/2025
Preliminary Assessment Roll
(Sorted By APN)

APN	TRACT	LAND USE	EBU	MAXIMUM ASSESSMENT	CHARGE
3104-501-05-0000	16283	SFR	1.00	69.38	69.38
3104-501-06-0000	16283	SFR	1.00	69.38	69.38
3104-501-07-0000	16283	SFR	1.00	69.38	69.38
3104-501-08-0000	16283	SFR	1.00	69.38	69.38
3104-501-09-0000	16283	SFR	1.00	69.38	69.38
3104-501-10-0000	16283	SFR	1.00	69.38	69.38
3104-501-11-0000	16283	SFR	1.00	69.38	69.38
3104-501-12-0000	16283	SFR	1.00	69.38	69.38
3104-501-13-0000	16283	SFR	1.00	69.38	69.38
3104-501-14-0000	16283	SFR	1.00	69.38	69.38
3104-501-15-0000	16283	SFR	1.00	69.38	69.38
3104-501-16-0000	16283	SFR	1.00	69.38	69.38
3104-501-17-0000	16283	SFR	1.00	69.38	69.38
3104-501-18-0000	16283	SFR	1.00	69.38	69.38
3104-501-19-0000	16283	SFR	1.00	69.38	69.38
3104-501-20-0000	16283	SFR	1.00	69.38	69.38
3104-501-21-0000	16283	SFR	1.00	69.38	69.38
3104-501-22-0000	16283	SFR	1.00	69.38	69.38
3104-501-23-0000	16283	SFR	1.00	69.38	69.38
3104-501-24-0000	16283	SFR	1.00	69.38	69.38
3104-501-25-0000	16283	SFR	1.00	69.38	69.38
3104-501-26-0000	16283	SFR	1.00	69.38	69.38
3104-501-27-0000	16283	SFR	1.00	69.38	69.38
3104-501-28-0000	16283	SFR	1.00	69.38	69.38
3104-501-29-0000	16283	SFR	1.00	69.38	69.38
3104-501-30-0000	16283	SFR	1.00	69.38	69.38
3104-501-31-0000	16283	SFR	1.00	69.38	69.38
3104-501-32-0000	16283	SFR	1.00	69.38	69.38
3104-501-33-0000	16283	SFR	1.00	69.38	69.38
3104-501-34-0000	16283	SFR	1.00	69.38	69.38
3104-501-35-0000	16283	SFR	1.00	69.38	69.38
3104-501-36-0000	16283	SFR	1.00	69.38	69.38
3104-501-37-0000	16283	SFR	1.00	69.38	69.38
3104-511-05-0000	16280-2	SFR	1.00	69.38	69.38
3104-511-06-0000	16280-2	SFR	1.00	69.38	69.38
3104-511-07-0000	16280-2	SFR	1.00	69.38	69.38
3104-511-08-0000	16280-2	SFR	1.00	69.38	69.38
3104-511-09-0000	16280-2	SFR	1.00	69.38	69.38
3104-511-10-0000	16280-2	SFR	1.00	69.38	69.38
3104-511-11-0000	16280-2	SFR	1.00	69.38	69.38
3104-511-12-0000	16280-2	SFR	1.00	69.38	69.38
3104-511-13-0000	16280-2	SFR	1.00	69.38	69.38
3104-511-14-0000	16280-2	SFR	1.00	69.38	69.38
3104-511-15-0000	16280-2	SFR	1.00	69.38	69.38
3104-511-16-0000	16280-2	SFR	1.00	69.38	69.38
3104-511-17-0000	16280-2	SFR	1.00	69.38	69.38
3104-511-18-0000	16280-2	SFR	1.00	69.38	69.38

City of Victorville
Landscape Maintenance Assessment District No. 3 (Brentwood)
Fiscal Year 2024/2025
Preliminary Assessment Roll
(Sorted By APN)

APN	TRACT	LAND USE	EBU	MAXIMUM ASSESSMENT	CHARGE
3104-511-19-0000	16280-2	SFR	1.00	69.38	69.38
3104-511-20-0000	16280-2	SFR	1.00	69.38	69.38
3104-511-21-0000	16280-2	SFR	1.00	69.38	69.38
3104-511-22-0000	16280-2	SFR	1.00	69.38	69.38
3104-511-23-0000	16280-2	SFR	1.00	69.38	69.38
3104-511-24-0000	16280-2	SFR	1.00	69.38	69.38
3104-511-25-0000	16280-2	SFR	1.00	69.38	69.38
3104-511-26-0000	16280-2	SFR	1.00	69.38	69.38
3104-511-27-0000	16280-2	SFR	1.00	69.38	69.38
3104-511-28-0000	16280-2	SFR	1.00	69.38	69.38
3104-511-29-0000	16280-2	SFR	1.00	69.38	69.38
3104-511-31-0000	16280-2	SFR	1.00	69.38	69.38
3104-511-32-0000	16280-2	SFR	1.00	69.38	69.38
3104-511-33-0000	16280-2	SFR	1.00	69.38	69.38
3104-511-34-0000	16280-2	SFR	1.00	69.38	69.38
3104-511-35-0000	16280-2	SFR	1.00	69.38	69.38
3104-511-36-0000	16280-2	SFR	1.00	69.38	69.38
3104-511-37-0000	16280-2	SFR	1.00	69.38	69.38
3104-511-38-0000	16280-2	SFR	1.00	69.38	69.38
3104-511-39-0000	16280-2	SFR	1.00	69.38	69.38
3104-511-40-0000	16280-2	SFR	1.00	69.38	69.38
3104-511-41-0000	16280-2	SFR	1.00	69.38	69.38
3104-511-42-0000	16280-2	SFR	1.00	69.38	69.38
3104-511-43-0000	16280-2	SFR	1.00	69.38	69.38
3104-511-44-0000	16280-2	SFR	1.00	69.38	69.38
3104-511-45-0000	16280-2	SFR	1.00	69.38	69.38
3104-511-46-0000	16280-2	SFR	1.00	69.38	69.38
3104-511-47-0000	16280-2	SFR	1.00	69.38	69.38
3104-511-48-0000	16280-2	SFR	1.00	69.38	69.38
3104-511-49-0000	16280-2	SFR	1.00	69.38	69.38
3104-511-50-0000	16280-2	SFR	1.00	69.38	69.38
3104-511-51-0000	16280-2	SFR	1.00	69.38	69.38
3104-511-52-0000	16280-2	SFR	1.00	69.38	69.38
3104-511-53-0000	16280-2	SFR	1.00	69.38	69.38
3104-511-54-0000	16280-2	SFR	1.00	69.38	69.38
3104-511-55-0000	16280-2	SFR	1.00	69.38	69.38
3104-511-56-0000	16280-2	SFR	1.00	69.38	69.38
3104-511-57-0000	16280-2	SFR	1.00	69.38	69.38
3104-511-58-0000	16280-2	SFR	1.00	69.38	69.38
3104-511-59-0000	16280-2	SFR	1.00	69.38	69.38
3104-511-60-0000	16280-2	SFR	1.00	69.38	69.38
3104-511-61-0000	16280-2	SFR	1.00	69.38	69.38
3104-511-62-0000	16280-2	SFR	1.00	69.38	69.38
3104-511-63-0000	16280-2	SFR	1.00	69.38	69.38
3104-511-64-0000	16280-2	SFR	1.00	69.38	69.38
3104-511-65-0000	16280-2	SFR	1.00	69.38	69.38
3104-511-66-0000	16280-2	SFR	1.00	69.38	69.38

City of Victorville
Landscape Maintenance Assessment District No. 3 (Brentwood)
Fiscal Year 2024/2025
Preliminary Assessment Roll
(Sorted By APN)

APN	TRACT	LAND USE	EBU	MAXIMUM ASSESSMENT	CHARGE
3104-511-67-0000	16280-2	SFR	1.00	69.38	69.38
3104-511-68-0000	16280-2	SFR	1.00	69.38	69.38
3104-511-69-0000	16280-2	SFR	1.00	69.38	69.38
3104-511-70-0000	16280-2	SFR	1.00	69.38	69.38
3104-511-71-0000	16280-2	SFR	1.00	69.38	69.38
3104-511-72-0000	16280-2	SFR	1.00	69.38	69.38
3104-511-73-0000	16280-2	SFR	1.00	69.38	69.38
3104-511-74-0000	16280-2	SFR	1.00	69.38	69.38
3104-511-75-0000		SFR	1.00	69.38	69.38
3104-511-76-0000		SFR	1.00	69.38	69.38
3104-511-77-0000		SFR	1.00	69.38	69.38
3104-511-78-0000		SFR	1.00	69.38	69.38
3104-521-01-0000	16285-1	SFR	1.00	69.38	69.38
3104-521-02-0000	16285-1	SFR	1.00	69.38	69.38
3104-521-03-0000	16285-1	SFR	1.00	69.38	69.38
3104-521-04-0000	16285-1	SFR	1.00	69.38	69.38
3104-521-05-0000	16285-1	SFR	1.00	69.38	69.38
3104-521-06-0000	16285-1	SFR	1.00	69.38	69.38
3104-521-07-0000	16285-1	SFR	1.00	69.38	69.38
3104-521-08-0000	16285-1	SFR	1.00	69.38	69.38
3104-521-09-0000	16285-1	SFR	1.00	69.38	69.38
3104-521-10-0000	16285-1	SFR	1.00	69.38	69.38
3104-521-11-0000	16285-1	SFR	1.00	69.38	69.38
3104-521-12-0000	16285-1	SFR	1.00	69.38	69.38
3104-521-13-0000	16285-1	SFR	1.00	69.38	69.38
3104-521-14-0000	16285-1	SFR	1.00	69.38	69.38
3104-521-15-0000	16285-1	SFR	1.00	69.38	69.38
3104-521-16-0000	16285-1	SFR	1.00	69.38	69.38
3104-521-17-0000	16285-1	SFR	1.00	69.38	69.38
3104-521-18-0000	16285-1	SFR	1.00	69.38	69.38
3104-521-19-0000	16285-1	SFR	1.00	69.38	69.38
3104-521-20-0000	16285-1	SFR	1.00	69.38	69.38
3104-521-21-0000	16285-1	SFR	1.00	69.38	69.38
3104-521-22-0000	16285-1	SFR	1.00	69.38	69.38
3104-521-23-0000	16285-1	SFR	1.00	69.38	69.38
3104-521-24-0000	16285-1	SFR	1.00	69.38	69.38
3104-521-25-0000	16285-1	SFR	1.00	69.38	69.38
3104-521-26-0000	16285-1	SFR	1.00	69.38	69.38
3104-521-27-0000	16285-1	SFR	1.00	69.38	69.38
3104-521-28-0000	16285-1	SFR	1.00	69.38	69.38
3104-521-29-0000	16285-1	SFR	1.00	69.38	69.38
3104-521-30-0000	16285-1	SFR	1.00	69.38	69.38
3104-521-31-0000	16285-1	SFR	1.00	69.38	69.38
3104-521-32-0000	16285-1	SFR	1.00	69.38	69.38
3104-521-33-0000	16285-1	SFR	1.00	69.38	69.38
3104-521-34-0000	16285-1	SFR	1.00	69.38	69.38
3104-521-35-0000	16285-1	SFR	1.00	69.38	69.38

City of Victorville
Landscape Maintenance Assessment District No. 3 (Brentwood)
Fiscal Year 2024/2025
Preliminary Assessment Roll
(Sorted By APN)

APN	TRACT	LAND USE	EBU	MAXIMUM ASSESSMENT	CHARGE
3104-521-36-0000	16285-1	SFR	1.00	69.38	69.38
3104-521-37-0000	16285-1	SFR	1.00	69.38	69.38
3104-521-38-0000	16285-1	SFR	1.00	69.38	69.38
3104-521-39-0000	16285-1	SFR	1.00	69.38	69.38
3104-521-40-0000	16285-1	SFR	1.00	69.38	69.38
3104-521-41-0000	16285-1	SFR	1.00	69.38	69.38
3104-521-42-0000	16285-1	SFR	1.00	69.38	69.38
3104-521-43-0000	16285-1	SFR	1.00	69.38	69.38
3104-521-44-0000	16285-1	SFR	1.00	69.38	69.38
3104-521-45-0000	16285-1	SFR	1.00	69.38	69.38
3104-521-46-0000	16285-1	SFR	1.00	69.38	69.38
3104-521-47-0000	16285-1	SFR	1.00	69.38	69.38
3104-531-01-0000	16282	SFR	1.00	69.38	69.38
3104-531-02-0000	16282	SFR	1.00	69.38	69.38
3104-531-03-0000	16282	SFR	1.00	69.38	69.38
3104-531-04-0000	16282	SFR	1.00	69.38	69.38
3104-531-05-0000	16282	SFR	1.00	69.38	69.38
3104-531-06-0000	16282	SFR	1.00	69.38	69.38
3104-531-07-0000	16282	SFR	1.00	69.38	69.38
3104-531-08-0000	16282	SFR	1.00	69.38	69.38
3104-531-09-0000	16282	SFR	1.00	69.38	69.38
3104-531-10-0000	16282	SFR	1.00	69.38	69.38
3104-531-11-0000	16282	SFR	1.00	69.38	69.38
3104-531-12-0000	16282	SFR	1.00	69.38	69.38
3104-531-13-0000	16282	SFR	1.00	69.38	69.38
3104-531-14-0000	16282	SFR	1.00	69.38	69.38
3104-531-15-0000	16282	SFR	1.00	69.38	69.38
3104-531-16-0000	16282	SFR	1.00	69.38	69.38
3104-531-17-0000	16282	SFR	1.00	69.38	69.38
3104-531-18-0000	16282	SFR	1.00	69.38	69.38
3104-531-19-0000	16282	SFR	1.00	69.38	69.38
3104-531-20-0000	16282	SFR	1.00	69.38	69.38
3104-531-21-0000	16282	SFR	1.00	69.38	69.38
3104-531-22-0000	16282	SFR	1.00	69.38	69.38
3104-531-23-0000	16282	SFR	1.00	69.38	69.38
3104-531-24-0000	16282	SFR	1.00	69.38	69.38
3104-531-25-0000	16282	SFR	1.00	69.38	69.38
3104-531-26-0000	16282	SFR	1.00	69.38	69.38
3104-531-27-0000	16282	SFR	1.00	69.38	69.38
3104-531-28-0000	16282	SFR	1.00	69.38	69.38
3104-531-29-0000	16282	SFR	1.00	69.38	69.38
3104-531-30-0000	16282	SFR	1.00	69.38	69.38
3104-531-31-0000	16282	SFR	1.00	69.38	69.38
3104-531-32-0000	16282	SFR	1.00	69.38	69.38
3104-531-33-0000	16282	SFR	1.00	69.38	69.38
3104-531-34-0000	16282	SFR	1.00	69.38	69.38
3104-531-35-0000	16282	SFR	1.00	69.38	69.38

City of Victorville
Landscape Maintenance Assessment District No. 3 (Brentwood)
Fiscal Year 2024/2025
Preliminary Assessment Roll
(Sorted By APN)

APN	TRACT	LAND USE	EBU	MAXIMUM ASSESSMENT	CHARGE
3104-531-36-0000	16282	SFR	1.00	69.38	69.38
3104-531-37-0000	16282	SFR	1.00	69.38	69.38
3104-531-38-0000	16282	SFR	1.00	69.38	69.38
3104-531-39-0000	16282	SFR	1.00	69.38	69.38
3104-531-40-0000	16282	SFR	1.00	69.38	69.38
3104-531-41-0000	16282	SFR	1.00	69.38	69.38
3104-531-42-0000	16282	SFR	1.00	69.38	69.38
3104-531-43-0000	16282	SFR	1.00	69.38	69.38
3104-531-44-0000	16282	SFR	1.00	69.38	69.38
3104-531-45-0000	16282	SFR	1.00	69.38	69.38
3104-531-46-0000	16282	SFR	1.00	69.38	69.38
3104-531-47-0000	16282	SFR	1.00	69.38	69.38
3104-531-48-0000	16282	SFR	1.00	69.38	69.38
3104-531-49-0000	16282	SFR	1.00	69.38	69.38
3104-531-50-0000	16282	SFR	1.00	69.38	69.38
3104-531-51-0000	16282	SFR	1.00	69.38	69.38
3104-531-52-0000	16282	SFR	1.00	69.38	69.38
3104-531-53-0000	16282	SFR	1.00	69.38	69.38
3104-531-54-0000	16282	SFR	1.00	69.38	69.38
3104-531-55-0000	16282	SFR	1.00	69.38	69.38
3104-531-56-0000	16282	SFR	1.00	69.38	69.38
3104-531-57-0000	16282	SFR	1.00	69.38	69.38
3104-531-58-0000	16282	SFR	1.00	69.38	69.38
3104-531-59-0000	16282	SFR	1.00	69.38	69.38
3104-531-60-0000	16282	SFR	1.00	69.38	69.38
3104-531-61-0000	16282	SFR	1.00	69.38	69.38
3104-531-62-0000	16282	SFR	1.00	69.38	69.38
3104-531-63-0000	16282	SFR	1.00	69.38	69.38
3104-531-64-0000	16282	SFR	1.00	69.38	69.38
3104-531-65-0000	16282	SFR	1.00	69.38	69.38
3104-531-66-0000	16282	SFR	1.00	69.38	69.38
3104-531-67-0000	16282	SFR	1.00	69.38	69.38
3104-531-68-0000	16282	SFR	1.00	69.38	69.38
3104-531-69-0000	16282	SFR	1.00	69.38	69.38
3104-531-70-0000	16282	SFR	1.00	69.38	69.38
3104-531-71-0000	16282	SFR	1.00	69.38	69.38
3104-531-72-0000	16282	SFR	1.00	69.38	69.38
3104-531-73-0000	16282	SFR	1.00	69.38	69.38
3104-531-74-0000	16282	SFR	1.00	69.38	69.38
3104-531-75-0000	16282	SFR	1.00	69.38	69.38
3104-531-76-0000	16282	SFR	1.00	69.38	69.38
3104-531-77-0000	16282	SFR	1.00	69.38	69.38
3104-531-78-0000	16282	SFR	1.00	69.38	69.38
3104-531-79-0000	16282	SFR	1.00	69.38	69.38
3104-531-80-0000	16282	SFR	1.00	69.38	69.38
3104-531-81-0000	16282	SFR	1.00	69.38	69.38
3104-531-82-0000	16282	SFR	1.00	69.38	69.38

City of Victorville
Landscape Maintenance Assessment District No. 3 (Brentwood)
Fiscal Year 2024/2025
Preliminary Assessment Roll
(Sorted By APN)

APN	TRACT	LAND USE	EBU	MAXIMUM ASSESSMENT	CHARGE
3104-531-83-0000	16282	SFR	1.00	69.38	69.38
3104-531-84-0000	16282	SFR	1.00	69.38	69.38
3104-531-85-0000	16282	SFR	1.00	69.38	69.38
3104-531-86-0000	16282	SFR	1.00	69.38	69.38
3104-531-87-0000	16282	SFR	1.00	69.38	69.38
3104-541-01-0000	16282	SFR	1.00	69.38	69.38
3104-541-02-0000	16282	SFR	1.00	69.38	69.38
3104-541-03-0000	16282	SFR	1.00	69.38	69.38
3104-541-04-0000	16282	SFR	1.00	69.38	69.38
3104-541-05-0000	16282	SFR	1.00	69.38	69.38
3104-541-06-0000	16282	SFR	1.00	69.38	69.38
3104-541-07-0000	16282	SFR	1.00	69.38	69.38
3104-541-08-0000	16282	SFR	1.00	69.38	69.38
3104-541-09-0000	16282	SFR	1.00	69.38	69.38
3104-541-10-0000	16282	SFR	1.00	69.38	69.38
3104-541-11-0000	16282	SFR	1.00	69.38	69.38
3104-541-12-0000	16282	SFR	1.00	69.38	69.38
3104-541-13-0000	16282	SFR	1.00	69.38	69.38
3104-541-14-0000	16282	SFR	1.00	69.38	69.38
3104-541-15-0000	16282	SFR	1.00	69.38	69.38
3104-541-16-0000	16282	SFR	1.00	69.38	69.38
3104-541-17-0000	16282	SFR	1.00	69.38	69.38
3104-541-18-0000	16282	SFR	1.00	69.38	69.38
3104-541-19-0000	16282	SFR	1.00	69.38	69.38
3104-541-20-0000	16282	SFR	1.00	69.38	69.38
3104-541-21-0000	16282	SFR	1.00	69.38	69.38
3104-541-22-0000	16282	SFR	1.00	69.38	69.38
3104-541-23-0000	16282	SFR	1.00	69.38	69.38
3104-541-24-0000	16282	SFR	1.00	69.38	69.38
3104-541-25-0000	16282	SFR	1.00	69.38	69.38
3104-541-26-0000	16282	SFR	1.00	69.38	69.38
3104-541-27-0000	16282	SFR	1.00	69.38	69.38
3104-541-28-0000	16282	SFR	1.00	69.38	69.38
3104-541-29-0000	16282	SFR	1.00	69.38	69.38
3104-541-30-0000	16282	SFR	1.00	69.38	69.38
3104-541-31-0000	16282	SFR	1.00	69.38	69.38
3104-541-32-0000	16282	SFR	1.00	69.38	69.38
3104-541-33-0000	16282	SFR	1.00	69.38	69.38
3104-541-34-0000	16282	SFR	1.00	69.38	69.38
3104-541-35-0000	16282	SFR	1.00	69.38	69.38
3104-541-36-0000	16282	SFR	1.00	69.38	69.38
3104-541-37-0000	16282	SFR	1.00	69.38	69.38
3104-541-38-0000	16282	SFR	1.00	69.38	69.38
3104-541-39-0000	16282	SFR	1.00	69.38	69.38
3104-541-40-0000	16282	SFR	1.00	69.38	69.38
3104-541-41-0000	16282	SFR	1.00	69.38	69.38
3104-541-42-0000	16282	SFR	1.00	69.38	69.38

City of Victorville
Landscape Maintenance Assessment District No. 3 (Brentwood)
Fiscal Year 2024/2025
Preliminary Assessment Roll
(Sorted By APN)

APN	TRACT	LAND USE	EBU	MAXIMUM ASSESSMENT	CHARGE
3104-541-43-0000	16282	SFR	1.00	69.38	69.38
3104-541-44-0000	16282	SFR	1.00	69.38	69.38
3104-541-45-0000	16282	SFR	1.00	69.38	69.38
3104-541-46-0000	16282	SFR	1.00	69.38	69.38
3104-541-47-0000	16282	SFR	1.00	69.38	69.38
3104-541-48-0000	16282	SFR	1.00	69.38	69.38
3104-541-49-0000	16282	SFR	1.00	69.38	69.38
3104-541-50-0000	16282	SFR	1.00	69.38	69.38
3104-541-51-0000	16282	SFR	1.00	69.38	69.38
3104-541-52-0000	16282	SFR	1.00	69.38	69.38
3104-541-53-0000	16282	SFR	1.00	69.38	69.38
3104-541-54-0000	16282	SFR	1.00	69.38	69.38
3104-541-55-0000	16282	SFR	1.00	69.38	69.38
3104-541-56-0000	16282	SFR	1.00	69.38	69.38
3104-541-57-0000	16282	SFR	1.00	69.38	69.38
3104-541-58-0000	16282	SFR	1.00	69.38	69.38
3104-541-59-0000	16282	SFR	1.00	69.38	69.38
3104-541-60-0000	16282	SFR	1.00	69.38	69.38
3104-541-61-0000	16282	SFR	1.00	69.38	69.38
3104-541-62-0000	16282	SFR	1.00	69.38	69.38
3104-541-63-0000	16282	SFR	1.00	69.38	69.38
3104-541-64-0000	16282	SFR	1.00	69.38	69.38
3104-541-65-0000	16282	SFR	1.00	69.38	69.38
3104-541-66-0000	16282	SFR	1.00	69.38	69.38
3104-541-67-0000	16282	SFR	1.00	69.38	69.38
3104-541-68-0000	16282	SFR	1.00	69.38	69.38
3104-551-01-0000	16285-2	SFR	1.00	69.38	69.38
3104-551-02-0000	16285-2	SFR	1.00	69.38	69.38
3104-551-03-0000	16285-2	SFR	1.00	69.38	69.38
3104-551-04-0000	16285-2	SFR	1.00	69.38	69.38
3104-551-05-0000	16285-2	SFR	1.00	69.38	69.38
3104-551-06-0000	16285-2	SFR	1.00	69.38	69.38
3104-551-07-0000	16285-2	SFR	1.00	69.38	69.38
3104-551-08-0000	16285-2	SFR	1.00	69.38	69.38
3104-551-09-0000	16285-2	SFR	1.00	69.38	69.38
3104-551-10-0000	16285-2	SFR	1.00	69.38	69.38
3104-551-11-0000	16285-2	SFR	1.00	69.38	69.38
3104-551-12-0000	16285-2	SFR	1.00	69.38	69.38
3104-551-13-0000	16285-2	SFR	1.00	69.38	69.38
3104-551-14-0000	16285-2	SFR	1.00	69.38	69.38
3104-551-15-0000	16285-2	SFR	1.00	69.38	69.38
3104-551-16-0000	16285-2	SFR	1.00	69.38	69.38
3104-551-17-0000	16285-2	SFR	1.00	69.38	69.38
3104-551-18-0000	16285-2	SFR	1.00	69.38	69.38
3104-551-19-0000	16285-2	SFR	1.00	69.38	69.38
3104-551-20-0000	16285-2	SFR	1.00	69.38	69.38
3104-551-21-0000	16285-2	SFR	1.00	69.38	69.38

City of Victorville
Landscape Maintenance Assessment District No. 3 (Brentwood)
Fiscal Year 2024/2025
Preliminary Assessment Roll
(Sorted By APN)

APN	TRACT	LAND USE	EBU	MAXIMUM ASSESSMENT	CHARGE
3104-551-22-0000	16285-2	SFR	1.00	69.38	69.38
3104-551-23-0000	16285-2	SFR	1.00	69.38	69.38
3104-551-24-0000	16285-2	SFR	1.00	69.38	69.38
3104-551-25-0000	16285-2	SFR	1.00	69.38	69.38
3104-551-26-0000	16285-2	SFR	1.00	69.38	69.38
3104-551-27-0000	16285-2	SFR	1.00	69.38	69.38
3104-551-28-0000	16285-2	SFR	1.00	69.38	69.38
3104-551-29-0000	16285-2	SFR	1.00	69.38	69.38
3104-551-30-0000	16285-2	SFR	1.00	69.38	69.38
3104-551-31-0000	16285-2	SFR	1.00	69.38	69.38
3104-551-32-0000	16285-2	SFR	1.00	69.38	69.38
3104-551-33-0000	16285-2	SFR	1.00	69.38	69.38
3104-551-34-0000	16285-2	SFR	1.00	69.38	69.38
3104-551-35-0000	16285-2	SFR	1.00	69.38	69.38
3104-551-36-0000	16285-2	SFR	1.00	69.38	69.38
3104-551-37-0000	16285-2	SFR	1.00	69.38	69.38
3104-551-38-0000	16285-2	SFR	1.00	69.38	69.38
3104-551-39-0000	16285-2	SFR	1.00	69.38	69.38
3104-551-40-0000	16285-2	SFR	1.00	69.38	69.38
3104-551-41-0000	16285-2	SFR	1.00	69.38	69.38
3104-551-42-0000	16285-2	SFR	1.00	69.38	69.38
3104-551-43-0000	16285-2	SFR	1.00	69.38	69.38
3104-551-44-0000	16285-2	SFR	1.00	69.38	69.38
3104-551-45-0000	16285-2	SFR	1.00	69.38	69.38
3104-551-46-0000	16285-2	SFR	1.00	69.38	69.38
3104-551-47-0000	16285-2	SFR	1.00	69.38	69.38
3104-551-48-0000	16285-2	SFR	1.00	69.38	69.38
3104-551-49-0000	16285-2	SFR	1.00	69.38	69.38
3104-581-01-0000	16284-1	SFR	1.00	69.38	69.38
3104-581-02-0000	16284-1	SFR	1.00	69.38	69.38
3104-581-03-0000	16284-1	SFR	1.00	69.38	69.38
3104-581-04-0000	16284-1	SFR	1.00	69.38	69.38
3104-581-05-0000	16284-1	SFR	1.00	69.38	69.38
3104-581-06-0000	16284-1	SFR	1.00	69.38	69.38
3104-581-07-0000	16284-1	SFR	1.00	69.38	69.38
3104-581-08-0000	16284-1	SFR	1.00	69.38	69.38
3104-581-09-0000	16284-1	SFR	1.00	69.38	69.38
3104-581-10-0000	16284-1	SFR	1.00	69.38	69.38
3104-581-11-0000	16284-1	SFR	1.00	69.38	69.38
3104-581-12-0000	16284-1	SFR	1.00	69.38	69.38
3104-581-13-0000	16284-1	SFR	1.00	69.38	69.38
3104-581-14-0000	16284-1	SFR	1.00	69.38	69.38
3104-581-15-0000	16284-1	SFR	1.00	69.38	69.38
3104-581-16-0000	16284-1	SFR	1.00	69.38	69.38
3104-581-17-0000	16284-1	SFR	1.00	69.38	69.38
3104-581-18-0000	16284-1	SFR	1.00	69.38	69.38
3104-581-19-0000	16284-1	SFR	1.00	69.38	69.38

City of Victorville
Landscape Maintenance Assessment District No. 3 (Brentwood)
Fiscal Year 2024/2025
Preliminary Assessment Roll
(Sorted By APN)

APN	TRACT	LAND USE	EBU	MAXIMUM ASSESSMENT	CHARGE
3104-581-20-0000	16284-1	SFR	1.00	69.38	69.38
3104-581-21-0000	16284-1	SFR	1.00	69.38	69.38
3104-581-22-0000	16284-1	SFR	1.00	69.38	69.38
3104-581-23-0000	16284-1	SFR	1.00	69.38	69.38
3104-581-24-0000	16284-1	SFR	1.00	69.38	69.38
3104-581-25-0000	16284-1	SFR	1.00	69.38	69.38
3104-581-26-0000	16284-1	SFR	1.00	69.38	69.38
3104-581-27-0000	16284-1	SFR	1.00	69.38	69.38
3104-581-28-0000	16284-1	SFR	1.00	69.38	69.38
3104-581-29-0000	16284-1	SFR	1.00	69.38	69.38
3104-581-30-0000	16284-1	SFR	1.00	69.38	69.38
3104-581-31-0000	16284-1	SFR	1.00	69.38	69.38
3104-581-32-0000	16284-1	SFR	1.00	69.38	69.38
3104-581-33-0000	16284-1	SFR	1.00	69.38	69.38
3104-581-34-0000	16284-1	SFR	1.00	69.38	69.38
3104-581-35-0000	16284-1	SFR	1.00	69.38	69.38
3104-581-36-0000	16284-1	SFR	1.00	69.38	69.38
3104-581-37-0000	16284-1	SFR	1.00	69.38	69.38
3104-581-38-0000	16284-1	SFR	1.00	69.38	69.38
3104-582-01-0000	16284-2	SFR	1.00	69.38	69.38
3104-582-02-0000	16284-2	SFR	1.00	69.38	69.38
3104-582-03-0000	16284-2	SFR	1.00	69.38	69.38
3104-582-04-0000	16284-2	SFR	1.00	69.38	69.38
3104-582-05-0000	16284-2	SFR	1.00	69.38	69.38
3104-582-06-0000	16284-2	SFR	1.00	69.38	69.38
3104-582-07-0000	16284-2	SFR	1.00	69.38	69.38
3104-582-08-0000	16284-2	SFR	1.00	69.38	69.38
3104-582-09-0000	16284-2	SFR	1.00	69.38	69.38
3104-582-10-0000	16284-2	SFR	1.00	69.38	69.38
3104-582-11-0000	16284-2	SFR	1.00	69.38	69.38
3104-582-12-0000	16284-2	SFR	1.00	69.38	69.38
3104-582-13-0000	16284-2	SFR	1.00	69.38	69.38
3104-582-14-0000	16284-2	SFR	1.00	69.38	69.38
3104-582-15-0000	16284-2	SFR	1.00	69.38	69.38
3104-582-16-0000	16284-2	SFR	1.00	69.38	69.38
3104-582-17-0000	16284-2	SFR	1.00	69.38	69.38
3104-582-18-0000	16284-2	SFR	1.00	69.38	69.38
3104-582-19-0000	16284-2	SFR	1.00	69.38	69.38
3104-582-20-0000	16284-2	SFR	1.00	69.38	69.38
3104-582-21-0000	16284-2	SFR	1.00	69.38	69.38
3104-582-22-0000	16284-2	SFR	1.00	69.38	69.38
3104-582-23-0000	16284-2	SFR	1.00	69.38	69.38
3104-582-24-0000	16284-2	SFR	1.00	69.38	69.38
3104-582-25-0000	16284-2	SFR	1.00	69.38	69.38
3104-582-26-0000	16284-2	SFR	1.00	69.38	69.38
3104-582-27-0000	16284-2	SFR	1.00	69.38	69.38
3104-582-28-0000	16284-2	SFR	1.00	69.38	69.38

City of Victorville
Landscape Maintenance Assessment District No. 3 (Brentwood)
Fiscal Year 2024/2025
Preliminary Assessment Roll
(Sorted By APN)

APN	TRACT	LAND USE	EBU	MAXIMUM ASSESSMENT	CHARGE
3104-582-29-0000	16284-2	SFR	1.00	69.38	69.38
3104-582-30-0000	16284-2	SFR	1.00	69.38	69.38
3104-582-31-0000	16284-2	SFR	1.00	69.38	69.38
3104-582-32-0000	16284-2	SFR	1.00	69.38	69.38
3104-582-33-0000	16284-2	SFR	1.00	69.38	69.38
3104-582-34-0000	16284-2	SFR	1.00	69.38	69.38
3104-582-35-0000	16284-2	SFR	1.00	69.38	69.38
3104-582-36-0000	16284-2	SFR	1.00	69.38	69.38
3104-582-37-0000	16284-2	SFR	1.00	69.38	69.38
3104-582-38-0000	16284-2	SFR	1.00	69.38	69.38
3104-582-39-0000	16284-2	SFR	1.00	69.38	69.38
3104-582-40-0000	16284-2	SFR	1.00	69.38	69.38
3104-582-41-0000	16284-2	SFR	1.00	69.38	69.38
3104-582-42-0000	16284-2	SFR	1.00	69.38	69.38
3104-582-43-0000	16284-2	SFR	1.00	69.38	69.38
3104-582-44-0000	16284-2	SFR	1.00	69.38	69.38
3104-582-45-0000	16284-2	SFR	1.00	69.38	69.38
3104-582-46-0000	16284-2	SFR	1.00	69.38	69.38
3104-582-47-0000	16284-2	SFR	1.00	69.38	69.38
3104-582-48-0000	16284-2	SFR	1.00	69.38	69.38
3104-582-49-0000	16284-2	SFR	1.00	69.38	69.38
3104-582-50-0000	16284-2	SFR	1.00	69.38	69.38
3104-582-51-0000	16284-2	SFR	1.00	69.38	69.38
3104-582-52-0000	16284-2	SFR	1.00	69.38	69.38
3104-582-53-0000	16284-2	SFR	1.00	69.38	69.38
3104-582-54-0000	16284-2	SFR	1.00	69.38	69.38
3104-582-55-0000	16284-2	SFR	1.00	69.38	69.38
3104-582-56-0000	16284-2	SFR	1.00	69.38	69.38
3104-582-57-0000	16284-2	SFR	1.00	69.38	69.38
3104-582-58-0000	16284-2	SFR	1.00	69.38	69.38
3104-582-59-0000	16284-2	SFR	1.00	69.38	69.38
3104-591-01-0000	16284-1	SFR	1.00	69.38	69.38
3104-591-02-0000	16284-1	SFR	1.00	69.38	69.38
3104-591-03-0000	16284-1	SFR	1.00	69.38	69.38
3104-591-04-0000	16284-1	SFR	1.00	69.38	69.38
3104-591-05-0000	16284-1	SFR	1.00	69.38	69.38
3104-591-06-0000	16284-1	SFR	1.00	69.38	69.38
3104-591-07-0000	16284-1	SFR	1.00	69.38	69.38
3104-591-08-0000	16284-1	SFR	1.00	69.38	69.38
3104-591-09-0000	16284-1	SFR	1.00	69.38	69.38
3104-591-10-0000	16284-1	SFR	1.00	69.38	69.38
3104-591-11-0000	16284-1	SFR	1.00	69.38	69.38
3104-591-12-0000	16284-1	SFR	1.00	69.38	69.38
3104-591-13-0000	16284-1	SFR	1.00	69.38	69.38
3104-591-14-0000	16284-1	SFR	1.00	69.38	69.38
3104-591-15-0000	16284-1	SFR	1.00	69.38	69.38
3104-591-16-0000	16284-1	SFR	1.00	69.38	69.38

City of Victorville
Landscape Maintenance Assessment District No. 3 (Brentwood)
Fiscal Year 2024/2025
Preliminary Assessment Roll
(Sorted By APN)

APN	TRACT	LAND USE	EBU	MAXIMUM ASSESSMENT	CHARGE
3104-591-17-0000	16284-1	SFR	1.00	69.38	69.38
3104-591-18-0000	16284-1	SFR	1.00	69.38	69.38
3104-591-19-0000	16284-1	SFR	1.00	69.38	69.38
3104-591-20-0000	16284-1	SFR	1.00	69.38	69.38
3104-591-21-0000	16284-1	SFR	1.00	69.38	69.38
3104-591-22-0000	16284-1	SFR	1.00	69.38	69.38
3104-591-23-0000	16284-1	SFR	1.00	69.38	69.38
3104-591-24-0000	16284-1	SFR	1.00	69.38	69.38
3104-591-25-0000	16284-1	SFR	1.00	69.38	69.38
3104-591-26-0000	16284-1	SFR	1.00	69.38	69.38
3104-591-27-0000	16284-1	SFR	1.00	69.38	69.38
3104-591-28-0000	16284-1	SFR	1.00	69.38	69.38
3104-591-29-0000	16284-1	SFR	1.00	69.38	69.38
3104-591-30-0000	16284-1	SFR	1.00	69.38	69.38
3104-591-31-0000	16284-1	SFR	1.00	69.38	69.38
3104-591-32-0000	16284-1	SFR	1.00	69.38	69.38
3104-591-33-0000	16284-1	SFR	1.00	69.38	69.38
3104-591-34-0000	16284-1	SFR	1.00	69.38	69.38
3104-591-35-0000	16284-1	SFR	1.00	69.38	69.38
3104-591-36-0000	16284-1	SFR	1.00	69.38	69.38
3104-591-37-0000	16284-1	SFR	1.00	69.38	69.38
3104-591-38-0000	16284-1	SFR	1.00	69.38	69.38
3104-601-01-0000	16281-1	SFR	1.00	69.38	69.38
3104-601-02-0000	16281-1	SFR	1.00	69.38	69.38
3104-601-03-0000	16281-1	SFR	1.00	69.38	69.38
3104-601-04-0000	16281-1	SFR	1.00	69.38	69.38
3104-601-05-0000	16281-1	SFR	1.00	69.38	69.38
3104-601-06-0000	16281-1	SFR	1.00	69.38	69.38
3104-601-07-0000	16281-1	SFR	1.00	69.38	69.38
3104-601-08-0000	16281-1	SFR	1.00	69.38	69.38
3104-601-09-0000	16281-1	SFR	1.00	69.38	69.38
3104-601-10-0000	16281-1	SFR	1.00	69.38	69.38
3104-601-11-0000	16281-1	SFR	1.00	69.38	69.38
3104-601-12-0000	16281-1	SFR	1.00	69.38	69.38
3104-601-13-0000	16281-1	SFR	1.00	69.38	69.38
3104-601-14-0000	16281-1	SFR	1.00	69.38	69.38
3104-601-15-0000	16281-1	SFR	1.00	69.38	69.38
3104-601-16-0000	16281-1	SFR	1.00	69.38	69.38
3104-601-17-0000	16281-1	SFR	1.00	69.38	69.38
3104-601-18-0000	16281-1	SFR	1.00	69.38	69.38
3104-601-19-0000	16281-1	SFR	1.00	69.38	69.38
3104-601-20-0000	16281-1	SFR	1.00	69.38	69.38
3104-601-21-0000	16281-1	SFR	1.00	69.38	69.38
3104-601-22-0000	16281-1	SFR	1.00	69.38	69.38
3104-601-23-0000	16281-1	SFR	1.00	69.38	69.38
3104-601-24-0000	16281-1	SFR	1.00	69.38	69.38
3104-601-25-0000	16281-1	SFR	1.00	69.38	69.38

City of Victorville
Landscape Maintenance Assessment District No. 3 (Brentwood)
Fiscal Year 2024/2025
Preliminary Assessment Roll
(Sorted By APN)

APN	TRACT	LAND USE	EBU	MAXIMUM ASSESSMENT	CHARGE
3104-601-26-0000	16281-1	SFR	1.00	69.38	69.38
3104-601-27-0000	16281-1	SFR	1.00	69.38	69.38
3104-601-28-0000	16281-1	SFR	1.00	69.38	69.38
3104-601-29-0000	16281-1	SFR	1.00	69.38	69.38
3104-601-30-0000	16281-1	SFR	1.00	69.38	69.38
3104-601-31-0000	16281-1	SFR	1.00	69.38	69.38
3104-601-32-0000	16281-1	SFR	1.00	69.38	69.38
3104-601-33-0000	16281-1	SFR	1.00	69.38	69.38
3104-601-34-0000	16281-1	SFR	1.00	69.38	69.38
3104-601-35-0000	16281-1	SFR	1.00	69.38	69.38
3104-601-36-0000	16281-1	SFR	1.00	69.38	69.38
3104-601-37-0000	16281-1	SFR	1.00	69.38	69.38
3104-601-38-0000	16281-1	SFR	1.00	69.38	69.38
3104-601-39-0000	16281-1	SFR	1.00	69.38	69.38
3104-601-40-0000	16281-1	SFR	1.00	69.38	69.38
3104-601-41-0000	16281-1	SFR	1.00	69.38	69.38
3104-601-42-0000	16281-1	SFR	1.00	69.38	69.38
3104-601-43-0000	16281-1	SFR	1.00	69.38	69.38
3104-601-44-0000	16281-1	SFR	1.00	69.38	69.38
3104-601-45-0000	16281-1	SFR	1.00	69.38	69.38
3104-601-46-0000	16281-1	SFR	1.00	69.38	69.38
3104-601-47-0000	16281-1	SFR	1.00	69.38	69.38
3104-601-48-0000	16281-1	SFR	1.00	69.38	69.38
3104-601-49-0000	16281-1	SFR	1.00	69.38	69.38
3104-601-50-0000	16281-1	SFR	1.00	69.38	69.38
3104-601-51-0000	16281-1	SFR	1.00	69.38	69.38
3104-601-52-0000	16281-1	SFR	1.00	69.38	69.38
3104-601-53-0000	16281-1	SFR	1.00	69.38	69.38
3104-611-01-0000	16281-1	SFR	1.00	69.38	69.38
3104-611-02-0000	16281-1	SFR	1.00	69.38	69.38
3104-611-03-0000	16281-1	SFR	1.00	69.38	69.38
3104-611-04-0000	16281-1	SFR	1.00	69.38	69.38
3104-611-05-0000	16281-1	SFR	1.00	69.38	69.38
3104-611-06-0000	16281-1	SFR	1.00	69.38	69.38
3104-611-07-0000	16281-1	SFR	1.00	69.38	69.38
3104-611-08-0000	16281-1	SFR	1.00	69.38	69.38
3104-611-09-0000	16281-1	SFR	1.00	69.38	69.38
3104-611-10-0000	16281-1	SFR	1.00	69.38	69.38
3104-611-11-0000	16281-1	SFR	1.00	69.38	69.38
3104-611-12-0000	16281-1	SFR	1.00	69.38	69.38
3104-611-13-0000	16281-1	SFR	1.00	69.38	69.38
3104-611-14-0000	16281-1	SFR	1.00	69.38	69.38
3104-611-15-0000	16281-1	SFR	1.00	69.38	69.38
3104-611-16-0000	16281-1	SFR	1.00	69.38	69.38
3104-611-17-0000	16281-1	SFR	1.00	69.38	69.38
3104-612-01-0000	16281-2	SFR	1.00	69.38	69.38
3104-612-02-0000	16281-2	SFR	1.00	69.38	69.38

City of Victorville
Landscape Maintenance Assessment District No. 3 (Brentwood)
Fiscal Year 2024/2025
Preliminary Assessment Roll
(Sorted By APN)

APN	TRACT	LAND USE	EBU	MAXIMUM ASSESSMENT	CHARGE
3104-612-03-0000	16281-2	SFR	1.00	69.38	69.38
3104-612-04-0000	16281-2	SFR	1.00	69.38	69.38
3104-612-05-0000	16281-2	SFR	1.00	69.38	69.38
3104-612-06-0000	16281-2	SFR	1.00	69.38	69.38
3104-612-07-0000	16281-2	SFR	1.00	69.38	69.38
3104-612-08-0000	16281-2	SFR	1.00	69.38	69.38
3104-612-09-0000	16281-2	SFR	1.00	69.38	69.38
3104-612-10-0000	16281-2	SFR	1.00	69.38	69.38
3104-612-11-0000	16281-2	SFR	1.00	69.38	69.38
3104-612-12-0000	16281-2	SFR	1.00	69.38	69.38
3104-612-13-0000	16281-2	SFR	1.00	69.38	69.38
3104-612-14-0000	16281-2	SFR	1.00	69.38	69.38
3104-612-15-0000	16281-2	SFR	1.00	69.38	69.38
3104-612-16-0000	16281-2	SFR	1.00	69.38	69.38
3104-612-17-0000	16281-2	SFR	1.00	69.38	69.38
3104-612-18-0000	16281-2	SFR	1.00	69.38	69.38
3104-612-19-0000	16281-2	SFR	1.00	69.38	69.38
3104-612-20-0000	16281-2	SFR	1.00	69.38	69.38
3104-612-21-0000	16281-2	SFR	1.00	69.38	69.38
3104-612-22-0000	16281-2	SFR	1.00	69.38	69.38
3104-612-23-0000	16281-2	SFR	1.00	69.38	69.38
3104-612-24-0000	16281-2	SFR	1.00	69.38	69.38
3104-612-25-0000	16281-2	SFR	1.00	69.38	69.38
3104-612-26-0000	16281-2	SFR	1.00	69.38	69.38
3104-612-27-0000	16281-2	SFR	1.00	69.38	69.38
3104-612-28-0000	16281-2	SFR	1.00	69.38	69.38
3104-612-29-0000	16281-2	SFR	1.00	69.38	69.38
3104-612-30-0000	16281-2	SFR	1.00	69.38	69.38
3104-612-31-0000	16281-2	SFR	1.00	69.38	69.38
3104-612-32-0000	16281-2	SFR	1.00	69.38	69.38
3104-612-33-0000	16281-2	SFR	1.00	69.38	69.38
3104-612-34-0000	16281-2	SFR	1.00	69.38	69.38
3104-612-35-0000	16281-2	SFR	1.00	69.38	69.38
3104-612-36-0000	16281-2	SFR	1.00	69.38	69.38
3104-612-37-0000	16281-2	SFR	1.00	69.38	69.38
3104-612-38-0000	16281-2	SFR	1.00	69.38	69.38
3104-612-39-0000	16281-2	SFR	1.00	69.38	69.38
3104-612-40-0000	16281-2	SFR	1.00	69.38	69.38
3104-612-41-0000	16281-2	SFR	1.00	69.38	69.38
3104-612-42-0000	16281-2	SFR	1.00	69.38	69.38
3104-612-43-0000	16281-2	SFR	1.00	69.38	69.38
3104-612-44-0000	16281-2	SFR	1.00	69.38	69.38
3104-612-45-0000	16281-2	SFR	1.00	69.38	69.38
3104-612-46-0000	16281-2	SFR	1.00	69.38	69.38
3104-612-47-0000	16281-2	SFR	1.00	69.38	69.38
3104-612-48-0000	16281-2	SFR	1.00	69.38	69.38
3104-612-49-0000	16281-2	SFR	1.00	69.38	69.38

City of Victorville
Landscape Maintenance Assessment District No. 3 (Brentwood)
Fiscal Year 2024/2025
Preliminary Assessment Roll
(Sorted By APN)

APN	TRACT	LAND USE	EBU	MAXIMUM ASSESSMENT	CHARGE
3104-612-50-0000	16281-2	SFR	1.00	69.38	69.38
3104-612-51-0000	16281-2	SFR	1.00	69.38	69.38
3104-621-01-0000	16590	SFR	1.00	69.38	69.38
3104-621-02-0000	16590	SFR	1.00	69.38	69.38
3104-621-03-0000	16590	SFR	1.00	69.38	69.38
3104-621-04-0000	16590	SFR	1.00	69.38	69.38
3104-621-05-0000	16590	SFR	1.00	69.38	69.38
3104-621-06-0000	16590	SFR	1.00	69.38	69.38
3104-621-07-0000	16590	SFR	1.00	69.38	69.38
3104-621-08-0000	16590	SFR	1.00	69.38	69.38
3104-621-09-0000	16590	SFR	1.00	69.38	69.38
3104-621-10-0000	16590	SFR	1.00	69.38	69.38
3104-621-11-0000	16590	SFR	1.00	69.38	69.38
3104-621-12-0000	16590	SFR	1.00	69.38	69.38
3104-621-13-0000	16590	SFR	1.00	69.38	69.38
3104-621-14-0000	16590	SFR	1.00	69.38	69.38
3104-621-15-0000	16590	SFR	1.00	69.38	69.38
3104-621-16-0000	16590	SFR	1.00	69.38	69.38
3104-621-17-0000	16590	SFR	1.00	69.38	69.38
3104-621-18-0000	16590	SFR	1.00	69.38	69.38
3104-621-19-0000	16590	SFR	1.00	69.38	69.38
3104-621-20-0000	16590	SFR	1.00	69.38	69.38
3104-621-21-0000	16590	SFR	1.00	69.38	69.38
3104-621-22-0000	16590	SFR	1.00	69.38	69.38
3104-621-23-0000	16590	SFR	1.00	69.38	69.38
3104-621-24-0000	16590	SFR	1.00	69.38	69.38
3104-621-25-0000	16590	SFR	1.00	69.38	69.38
3104-621-26-0000	16590	SFR	1.00	69.38	69.38
3104-621-27-0000	16590	SFR	1.00	69.38	69.38
3104-621-28-0000	16590	SFR	1.00	69.38	69.38
3104-621-29-0000	16590	SFR	1.00	69.38	69.38
3104-621-30-0000	16590	SFR	1.00	69.38	69.38
3104-621-31-0000	16590	SFR	1.00	69.38	69.38
3104-621-32-0000	16590	SFR	1.00	69.38	69.38
3104-621-33-0000	16590	SFR	1.00	69.38	69.38
3104-621-34-0000	16590	SFR	1.00	69.38	69.38
3104-621-35-0000	16590	SFR	1.00	69.38	69.38
3104-621-36-0000	16590	SFR	1.00	69.38	69.38
3104-621-37-0000	16590	SFR	1.00	69.38	69.38
3104-621-38-0000	16590	SFR	1.00	69.38	69.38
3104-621-39-0000	16590	SFR	1.00	69.38	69.38
3104-621-40-0000	16590	SFR	1.00	69.38	69.38
3104-621-41-0000	16590	SFR	1.00	69.38	69.38
3104-621-42-0000	16590	SFR	1.00	69.38	69.38
3104-621-43-0000	16590	SFR	1.00	69.38	69.38
3104-621-44-0000	16590	SFR	1.00	69.38	69.38
3104-621-45-0000	16590	SFR	1.00	69.38	69.38

City of Victorville
Landscape Maintenance Assessment District No. 3 (Brentwood)
Fiscal Year 2024/2025
Preliminary Assessment Roll
(Sorted By APN)

APN	TRACT	LAND USE	EBU	MAXIMUM ASSESSMENT	CHARGE
3104-621-46-0000	16590	SFR	1.00	69.38	69.38
3104-621-47-0000	16590	SFR	1.00	69.38	69.38
3104-621-48-0000	16590	SFR	1.00	69.38	69.38
3104-621-49-0000	16590	SFR	1.00	69.38	69.38
3104-621-50-0000	16590	SFR	1.00	69.38	69.38
3104-621-51-0000	16590	SFR	1.00	69.38	69.38
3104-621-52-0000	16590	SFR	1.00	69.38	69.38
3104-621-53-0000	16590	SFR	1.00	69.38	69.38
3104-621-54-0000	16590	SFR	1.00	69.38	69.38
3104-621-55-0000	16590	SFR	1.00	69.38	69.38
3104-621-56-0000	16590	SFR	1.00	69.38	69.38
3104-621-57-0000	16590	SFR	1.00	69.38	69.38
3104-621-58-0000	16590	SFR	1.00	69.38	69.38
3104-621-59-0000	16590	SFR	1.00	69.38	69.38
3104-621-60-0000	16590	SFR	1.00	69.38	69.38
3104-621-61-0000	16590	SFR	1.00	69.38	69.38
3104-621-62-0000	16590	SFR	1.00	69.38	69.38
3104-621-63-0000	16590	SFR	1.00	69.38	69.38
3104-621-64-0000	16590	SFR	1.00	69.38	69.38
3104-621-65-0000	16590	SFR	1.00	69.38	69.38
3104-621-66-0000	16590	SFR	1.00	69.38	69.38
3104-621-67-0000	16590	SFR	1.00	69.38	69.38
3104-621-68-0000	16590	SFR	1.00	69.38	69.38
3104-621-69-0000	16590	SFR	1.00	69.38	69.38
3104-621-70-0000	16590	SFR	1.00	69.38	69.38
3104-621-71-0000	16590	SFR	1.00	69.38	69.38
3104-621-72-0000	16590	SFR	1.00	69.38	69.38
3104-621-73-0000	16590	SFR	1.00	69.38	69.38
3104-621-74-0000	16590	SFR	1.00	69.38	69.38
3104-621-75-0000	16590	SFR	1.00	69.38	69.38
3104-621-76-0000	16590	SFR	1.00	69.38	69.38
3104-621-77-0000	16590	SFR	1.00	69.38	69.38
3104-621-78-0000	16590	SFR	1.00	69.38	69.38
3104-621-79-0000	16590	SFR	1.00	69.38	69.38
3104-621-80-0000	16590	SFR	1.00	69.38	69.38
3104-621-81-0000	16590	SFR	1.00	69.38	69.38
3104-621-82-0000	16590	SFR	1.00	69.38	69.38
3104-621-83-0000	16590	SFR	1.00	69.38	69.38
3104-621-84-0000	16590	SFR	1.00	69.38	69.38
3104-621-85-0000	16590	SFR	1.00	69.38	69.38
3104-621-86-0000	16590	SFR	1.00	69.38	69.38
3104-621-87-0000	16590	SFR	1.00	69.38	69.38
3104-621-88-0000	16590	SFR	1.00	69.38	69.38
3104-622-01-0000	16590	SFR	1.00	69.38	69.38
3104-622-02-0000	16590	SFR	1.00	69.38	69.38
3104-622-03-0000	16590	SFR	1.00	69.38	69.38
3104-622-04-0000	16590	SFR	1.00	69.38	69.38

City of Victorville
Landscape Maintenance Assessment District No. 3 (Brentwood)
Fiscal Year 2024/2025
Preliminary Assessment Roll
(Sorted By APN)

APN	TRACT	LAND USE	EBU	MAXIMUM ASSESSMENT	CHARGE
3104-622-05-0000	16590	SFR	1.00	69.38	69.38
3104-622-06-0000	16590	SFR	1.00	69.38	69.38
3104-622-07-0000	16590	SFR	1.00	69.38	69.38
3104-622-08-0000	16590	SFR	1.00	69.38	69.38
3104-622-09-0000	16590	SFR	1.00	69.38	69.38
3104-622-10-0000	16590	SFR	1.00	69.38	69.38
3104-622-11-0000	16590	SFR	1.00	69.38	69.38
3104-622-12-0000	16590	SFR	1.00	69.38	69.38
3104-622-13-0000	16590	SFR	1.00	69.38	69.38
3104-622-14-0000	16590	SFR	1.00	69.38	69.38
3104-622-15-0000	16590	SFR	1.00	69.38	69.38
3104-622-16-0000	16590	SFR	1.00	69.38	69.38
3104-622-17-0000	16590	SFR	1.00	69.38	69.38
3104-622-18-0000	16590	SFR	1.00	69.38	69.38
3104-622-19-0000	16590	SFR	1.00	69.38	69.38
3104-622-20-0000	16590	SFR	1.00	69.38	69.38
3104-622-21-0000	16590	SFR	1.00	69.38	69.38
3104-622-22-0000	16590	SFR	1.00	69.38	69.38
3104-622-23-0000	16590	SFR	1.00	69.38	69.38
3104-622-24-0000	16590	SFR	1.00	69.38	69.38
3104-622-25-0000	16590	SFR	1.00	69.38	69.38
3104-622-26-0000	16590	SFR	1.00	69.38	69.38
3104-622-27-0000	16590	SFR	1.00	69.38	69.38
3104-622-28-0000	16590	SFR	1.00	69.38	69.38
3104-622-29-0000	16590	SFR	1.00	69.38	69.38
3104-622-30-0000	16590	SFR	1.00	69.38	69.38
3104-622-31-0000	16590	SFR	1.00	69.38	69.38
3104-622-32-0000	16590	SFR	1.00	69.38	69.38
3104-622-33-0000	16590	SFR	1.00	69.38	69.38
3104-622-34-0000	16590	SFR	1.00	69.38	69.38
3104-622-35-0000	16590	SFR	1.00	69.38	69.38
3104-622-36-0000	16590	SFR	1.00	69.38	69.38
3104-622-37-0000	16590	SFR	1.00	69.38	69.38
3104-622-38-0000	16590	SFR	1.00	69.38	69.38
3104-622-39-0000	16590	SFR	1.00	69.38	69.38
3104-622-40-0000	16590	SFR	1.00	69.38	69.38
Total			2431.00	\$175,462.02	\$175,462.02
Parcel Count					2,433
Charged Parcels					2,433

City of Victorville
Landscape Maintenance Assessment District No. 4 (Old Town)
Fiscal Year 2024/2025
Preliminary Assessment Roll
(Sorted By APN)

APN	LAND USE	Linear Feet	EBU	MAXIMUM ASSESSMENT	CHARGE
0478-212-16-0000	DEV COM	100.00	100.00	\$164.00	\$164.00
0478-212-17-0000	VAC	47.00	47.00	77.08	77.08
0478-212-19-0000	DEV COM	54.00	54.00	88.56	88.56
0478-212-20-0000	DEV COM	150.00	150.00	246.00	246.00
0478-213-01-0000	DEV COM	25.00	25.00	41.00	41.00
0478-213-02-0000	DEV COM	25.00	25.00	41.00	41.00
0478-213-03-0000	DEV COM	25.00	25.00	41.00	41.00
0478-213-04-0000	DEV COM	50.00	50.00	82.00	82.00
0478-213-05-0000	DEV COM	50.00	50.00	82.00	82.00
0478-213-06-0000	DEV COM	50.00	50.00	82.00	82.00
0478-213-07-0000	VAC	50.00	50.00	82.00	82.00
0478-213-12-0000	DEV COM	75.00	75.00	123.00	123.00
0478-216-05-0000	DEV COM	75.00	75.00	123.00	123.00
0478-216-16-0000	DEV COM	125.00	125.00	205.00	205.00
0478-221-20-0000	DEV COM	75.00	75.00	123.00	123.00
0478-221-22-0000	DEV COM	75.00	75.00	123.00	123.00
0478-221-26-0000	DEV COM	150.00	150.00	246.00	246.00
0478-221-27-0000	DEV COM	50.00	50.00	82.00	82.00
0478-224-01-0000	DEV COM	75.00	75.00	123.00	123.00
0478-224-02-0000	DEV COM	75.00	75.00	123.00	123.00
0478-224-03-0000	DEV COM	50.00	50.00	82.00	82.00
0478-224-04-0000	DEV COM	50.00	50.00	82.00	82.00
0478-224-05-0000	DEV COM	100.00	100.00	164.00	164.00
0478-225-01-0000	MISC	75.00	75.00	123.00	123.00
0478-225-13-0000	VAC	40.00	40.00	65.60	65.60
0478-225-15-0000	DEV COM	86.00	86.00	141.04	141.04
Total			1802.00	\$2,955.28	\$2,955.28
Parcel Count					26
Charged Parcels					26

City of Victorville
Landscape Maintenance Assessment District No. 5 (Vista Verde)
Fiscal Year 2024/2025
Preliminary Assessment Roll
(Sorted By APN)

APN	TRACT	LAND USE	EBU	MAXIMUM ASSESSMENT	CHARGE
3096-062-01-0000	16107-2	SFR	1.00	\$162.61	\$141.84
3096-062-02-0000	16107-2	SFR	1.00	162.61	141.84
3096-062-03-0000	16107-2	SFR	1.00	162.61	141.84
3096-062-04-0000	16107-2	SFR	1.00	162.61	141.84
3096-062-05-0000	16107-2	SFR	1.00	162.61	141.84
3096-062-06-0000	16107-2	SFR	1.00	162.61	141.84
3096-062-07-0000	16107-2	SFR	1.00	162.61	141.84
3096-062-08-0000	16107-2	SFR	1.00	162.61	141.84
3096-062-09-0000	16107-2	SFR	1.00	162.61	141.84
3096-062-10-0000	16107-2	SFR	1.00	162.61	141.84
3096-062-11-0000	16107-2	SFR	1.00	162.61	141.84
3096-062-12-0000	16107-2	SFR	1.00	162.61	141.84
3096-062-13-0000	16107-2	SFR	1.00	162.61	141.84
3096-062-14-0000	16107-2	SFR	1.00	162.61	141.84
3096-062-15-0000	16107-2	SFR	1.00	162.61	141.84
3096-062-16-0000	16107-2	SFR	1.00	162.61	141.84
3096-062-17-0000	16107-2	SFR	1.00	162.61	141.84
3096-062-18-0000	16107-2	SFR	1.00	162.61	141.84
3096-062-19-0000	16107-2	SFR	1.00	162.61	141.84
3096-062-20-0000	16107-2	SFR	1.00	162.61	141.84
3096-062-21-0000	16107-2	SFR	1.00	162.61	141.84
3096-062-22-0000	16107-2	SFR	1.00	162.61	141.84
3096-062-23-0000	16107-2	SFR	1.00	162.61	141.84
3096-062-24-0000	16107-2	SFR	1.00	162.61	141.84
3096-062-25-0000	16107-2	SFR	1.00	162.61	141.84
3096-062-26-0000	16107-2	SFR	1.00	162.61	141.84
3096-062-27-0000	16107-2	SFR	1.00	162.61	141.84
3096-062-28-0000	16107-2	SFR	1.00	162.61	141.84
3096-062-29-0000	16107-2	SFR	1.00	162.61	141.84
3096-062-30-0000	16107-2	SFR	1.00	162.61	141.84
3096-062-31-0000	16107-2	SFR	1.00	162.61	141.84
3096-062-32-0000	16107-2	SFR	1.00	162.61	141.84
3096-062-33-0000	16107-2	SFR	1.00	162.61	141.84
3096-062-34-0000	16107-2	SFR	1.00	162.61	141.84
3096-092-01-0000	16138-2	SFR	1.00	162.61	141.84
3096-092-02-0000	16138-2	SFR	1.00	162.61	141.84
3096-092-03-0000	16138-2	SFR	1.00	162.61	141.84
3096-092-04-0000	16138-2	SFR	1.00	162.61	141.84
3096-092-05-0000	16138-2	SFR	1.00	162.61	141.84
3096-092-06-0000	16138-2	SFR	1.00	162.61	141.84
3096-092-07-0000	16138-2	SFR	1.00	162.61	141.84
3096-092-08-0000	16138-2	SFR	1.00	162.61	141.84
3096-092-09-0000	16138-2	SFR	1.00	162.61	141.84
3096-092-10-0000	16138-2	SFR	1.00	162.61	141.84
3096-092-11-0000	16138-2	SFR	1.00	162.61	141.84
3096-092-12-0000	16138-2	SFR	1.00	162.61	141.84
3096-092-13-0000	16138-2	SFR	1.00	162.61	141.84

City of Victorville
Landscape Maintenance Assessment District No. 5 (Vista Verde)
Fiscal Year 2024/2025
Preliminary Assessment Roll
(Sorted By APN)

APN	TRACT	LAND USE	EBU	MAXIMUM ASSESSMENT	CHARGE
3096-092-14-0000	16138-2	SFR	1.00	162.61	141.84
3096-092-15-0000	16138-2	SFR	1.00	162.61	141.84
3096-092-16-0000	16138-2	SFR	1.00	162.61	141.84
3096-092-17-0000	16138-2	SFR	1.00	162.61	141.84
3096-092-18-0000	16138-2	SFR	1.00	162.61	141.84
3096-092-19-0000	16138-2	SFR	1.00	162.61	141.84
3096-092-20-0000	16138-2	SFR	1.00	162.61	141.84
3096-092-21-0000	16138-2	SFR	1.00	162.61	141.84
3096-092-22-0000	16138-2	SFR	1.00	162.61	141.84
3096-092-23-0000	16138-2	SFR	1.00	162.61	141.84
3096-092-24-0000	16138-2	SFR	1.00	162.61	141.84
3096-092-25-0000	16138-2	SFR	1.00	162.61	141.84
3096-092-26-0000	16138-2	SFR	1.00	162.61	141.84
3096-092-27-0000	16138-2	SFR	1.00	162.61	141.84
3096-092-28-0000	16138-2	SFR	1.00	162.61	141.84
3096-092-29-0000	16138-2	SFR	1.00	162.61	141.84
3096-092-30-0000	16138-2	SFR	1.00	162.61	141.84
3096-092-31-0000	16138-2	SFR	1.00	162.61	141.84
3096-092-32-0000	16138-2	SFR	1.00	162.61	141.84
3096-092-33-0000	16138-2	SFR	1.00	162.61	141.84
3096-092-34-0000	16138-2	SFR	1.00	162.61	141.84
3096-092-35-0000	16138-2	SFR	1.00	162.61	141.84
3096-092-36-0000	16138-2	SFR	1.00	162.61	141.84
3096-092-37-0000	16138-2	SFR	1.00	162.61	141.84
3096-092-38-0000	16138-2	SFR	1.00	162.61	141.84
3096-092-39-0000	16138-2	SFR	1.00	162.61	141.84
3096-092-40-0000	16138-2	SFR	1.00	162.61	141.84
3096-092-41-0000	16138-2	SFR	1.00	162.61	141.84
3096-092-42-0000	16138-2	SFR	1.00	162.61	141.84
3096-092-43-0000	16138-2	SFR	1.00	162.61	141.84
3096-092-44-0000	16138-2	SFR	1.00	162.61	141.84
3096-092-45-0000	16138-2	SFR	1.00	162.61	141.84
3096-092-46-0000	16138-2	SFR	1.00	162.61	141.84
3096-092-47-0000	16138-2	SFR	1.00	162.61	141.84
3096-092-48-0000	16138-2	SFR	1.00	162.61	141.84
3096-092-49-0000	16138-2	SFR	1.00	162.61	141.84
3096-092-50-0000	16138-2	SFR	1.00	162.61	141.84
3096-092-51-0000	16138-2	SFR	1.00	162.61	141.84
3096-092-52-0000	16138-2	SFR	1.00	162.61	141.84
3096-092-53-0000	16138-2	SFR	1.00	162.61	141.84
3096-092-54-0000	16138-2	SFR	1.00	162.61	141.84
3096-092-55-0000	16138-2	SFR	1.00	162.61	141.84
3096-092-56-0000	16138-2	SFR	1.00	162.61	141.84
3096-102-01-0000	16138-2	SFR	1.00	162.61	141.84
3096-102-02-0000	16138-2	SFR	1.00	162.61	141.84
3096-102-03-0000	16138-2	SFR	1.00	162.61	141.84
3096-102-04-0000	16138-2	SFR	1.00	162.61	141.84

City of Victorville
Landscape Maintenance Assessment District No. 5 (Vista Verde)
Fiscal Year 2024/2025
Preliminary Assessment Roll
(Sorted By APN)

APN	TRACT	LAND USE	EBU	MAXIMUM ASSESSMENT	CHARGE
3096-102-05-0000	16138-2	SFR	1.00	162.61	141.84
3096-102-06-0000	16138-2	SFR	1.00	162.61	141.84
3096-102-07-0000	16138-2	SFR	1.00	162.61	141.84
3096-102-08-0000	16138-2	SFR	1.00	162.61	141.84
3096-102-09-0000	16138-2	SFR	1.00	162.61	141.84
3096-102-10-0000	16138-2	SFR	1.00	162.61	141.84
3096-102-11-0000	16138-2	SFR	1.00	162.61	141.84
3096-102-12-0000	16138-2	SFR	1.00	162.61	141.84
3096-102-13-0000	16138-2	SFR	1.00	162.61	141.84
3096-102-14-0000	16138-2	SFR	1.00	162.61	141.84
3096-102-15-0000	16138-2	SFR	1.00	162.61	141.84
3096-102-16-0000	16138-2	SFR	1.00	162.61	141.84
3096-102-17-0000	16138-2	SFR	1.00	162.61	141.84
3096-102-18-0000	16138-2	SFR	1.00	162.61	141.84
3096-102-19-0000	16138-2	SFR	1.00	162.61	141.84
3096-102-20-0000	16138-2	SFR	1.00	162.61	141.84
3096-102-21-0000	16138-2	SFR	1.00	162.61	141.84
3096-102-22-0000	16138-2	SFR	1.00	162.61	141.84
3096-102-23-0000	16138-2	SFR	1.00	162.61	141.84
3096-102-24-0000	16138-2	SFR	1.00	162.61	141.84
3096-102-25-0000	16138-2	SFR	1.00	162.61	141.84
3096-102-26-0000	16138-2	SFR	1.00	162.61	141.84
3096-102-27-0000	16138-2	SFR	1.00	162.61	141.84
3096-102-28-0000	16138-2	SFR	1.00	162.61	141.84
3096-102-29-0000	16138-2	SFR	1.00	162.61	141.84
3096-102-30-0000	16138-2	SFR	1.00	162.61	141.84
3096-102-31-0000	16138-2	SFR	1.00	162.61	141.84
3096-102-32-0000	16138-2	SFR	1.00	162.61	141.84
3096-102-33-0000	16138-2	SFR	1.00	162.61	141.84
3096-102-34-0000	16138-2	SFR	1.00	162.61	141.84
3096-102-35-0000	16138-2	SFR	1.00	162.61	141.84
3096-102-36-0000	16138-3	SFR	1.00	162.61	141.84
3096-102-37-0000	16138-3	SFR	1.00	162.61	141.84
3096-102-38-0000	16138-3	SFR	1.00	162.61	141.84
3096-102-39-0000	16138-3	SFR	1.00	162.61	141.84
3096-102-40-0000	16138-3	SFR	1.00	162.61	141.84
3096-102-41-0000	16138-3	SFR	1.00	162.61	141.84
3096-102-42-0000	16138-3	SFR	1.00	162.61	141.84
3096-102-43-0000	16138-3	SFR	1.00	162.61	141.84
3096-102-44-0000	16138-3	SFR	1.00	162.61	141.84
3096-102-45-0000	16138-3	SFR	1.00	162.61	141.84
3096-102-46-0000	16138-3	SFR	1.00	162.61	141.84
3096-102-47-0000	16138-3	SFR	1.00	162.61	141.84
3096-102-48-0000	16138-3	SFR	1.00	162.61	141.84
3096-102-49-0000	16138-3	SFR	1.00	162.61	141.84
3096-102-50-0000	16138-3	SFR	1.00	162.61	141.84
3096-102-51-0000	16138-3	SFR	1.00	162.61	141.84

City of Victorville
Landscape Maintenance Assessment District No. 5 (Vista Verde)
Fiscal Year 2024/2025
Preliminary Assessment Roll
(Sorted By APN)

APN	TRACT	LAND USE	EBU	MAXIMUM ASSESSMENT	CHARGE
3096-102-52-0000	16138-3	SFR	1.00	162.61	141.84
3096-102-53-0000	16138-3	SFR	1.00	162.61	141.84
3096-102-54-0000	16138-3	SFR	1.00	162.61	141.84
3096-102-55-0000	16138-3	SFR	1.00	162.61	141.84
3096-102-56-0000	16138-3	SFR	1.00	162.61	141.84
3096-102-57-0000	16138-3	SFR	1.00	162.61	141.84
3096-102-58-0000	16138-3	SFR	1.00	162.61	141.84
3096-102-59-0000	16138-3	SFR	1.00	162.61	141.84
3096-102-60-0000	16138-3	SFR	1.00	162.61	141.84
3096-102-61-0000	16138-3	SFR	1.00	162.61	141.84
3096-102-62-0000	16138-3	SFR	1.00	162.61	141.84
3096-102-63-0000	16138-3	SFR	1.00	162.61	141.84
3096-102-64-0000	16138-3	SFR	1.00	162.61	141.84
3096-102-65-0000	16138-3	SFR	1.00	162.61	141.84
3096-102-66-0000	16138-3	SFR	1.00	162.61	141.84
3096-102-67-0000	16138-3	SFR	1.00	162.61	141.84
3096-102-68-0000	16138-3	SFR	1.00	162.61	141.84
3096-102-69-0000	16138-3	SFR	1.00	162.61	141.84
3096-102-70-0000	16138-3	SFR	1.00	162.61	141.84
3096-102-71-0000	16138-3	SFR	1.00	162.61	141.84
3096-102-72-0000	16138-3	SFR	1.00	162.61	141.84
3096-102-73-0000	16138-3	SFR	1.00	162.61	141.84
3096-102-74-0000	16138-3	SFR	1.00	162.61	141.84
3096-102-75-0000	16138-3	SFR	1.00	162.61	141.84
3096-102-76-0000	16138-3	SFR	1.00	162.61	141.84
3096-102-77-0000	16138-3	SFR	1.00	162.61	141.84
3096-102-78-0000	16138-3	SFR	1.00	162.61	141.84
3096-102-79-0000	16138-3	SFR	1.00	162.61	141.84
3096-102-80-0000	16138-3	SFR	1.00	162.61	141.84
3096-102-81-0000	16138-3	SFR	1.00	162.61	141.84
3096-102-82-0000	16138-3	SFR	1.00	162.61	141.84
3096-102-83-0000	16138-3	SFR	1.00	162.61	141.84
3096-102-84-0000	16138-3	SFR	1.00	162.61	141.84
3096-102-85-0000	16138-3	SFR	1.00	162.61	141.84
3096-102-86-0000	16138-3	SFR	1.00	162.61	141.84
3096-102-87-0000	16138-3	SFR	1.00	162.61	141.84
3096-102-88-0000	16138-3	SFR	1.00	162.61	141.84
3096-102-89-0000	16138-3	SFR	1.00	162.61	141.84
3096-102-90-0000	16138-3	SFR	1.00	162.61	141.84
3096-102-91-0000	16138-3	SFR	1.00	162.61	141.84
3096-102-92-0000	16138-3	SFR	1.00	162.61	141.84
3096-102-93-0000	16138-3	SFR	1.00	162.61	141.84
3096-102-94-0000	16138-3	SFR	1.00	162.61	141.84
3096-102-95-0000	16138-3	SFR	1.00	162.61	141.84
3096-142-01-0000	16138-3	SFR	1.00	162.61	141.84
3096-142-02-0000	16138-3	SFR	1.00	162.61	141.84
3096-142-03-0000	16138-3	SFR	1.00	162.61	141.84

City of Victorville
Landscape Maintenance Assessment District No. 5 (Vista Verde)
Fiscal Year 2024/2025
Preliminary Assessment Roll
(Sorted By APN)

APN	TRACT	LAND USE	EBU	MAXIMUM ASSESSMENT	CHARGE
3096-142-04-0000	16138-3	SFR	1.00	162.61	141.84
3096-142-05-0000	16138-3	SFR	1.00	162.61	141.84
3096-142-06-0000	16138-3	SFR	1.00	162.61	141.84
3096-142-07-0000	16138-3	SFR	1.00	162.61	141.84
3096-142-08-0000	16138-3	SFR	1.00	162.61	141.84
3096-142-09-0000	16138-3	SFR	1.00	162.61	141.84
3096-142-10-0000	16138-3	SFR	1.00	162.61	141.84
3096-142-11-0000	16138-3	SFR	1.00	162.61	141.84
3096-142-12-0000	16138-3	SFR	1.00	162.61	141.84
3096-142-13-0000	16138-3	SFR	1.00	162.61	141.84
3096-142-14-0000	16138-3	SFR	1.00	162.61	141.84
3096-142-15-0000	16138-3	SFR	1.00	162.61	141.84
3096-142-16-0000	16138-3	SFR	1.00	162.61	141.84
3096-142-17-0000	16138-3	SFR	1.00	162.61	141.84
3096-142-18-0000	16138-3	SFR	1.00	162.61	141.84
3096-142-19-0000	16138-3	SFR	1.00	162.61	141.84
3096-142-20-0000	16138-3	SFR	1.00	162.61	141.84
3096-142-21-0000	16138-3	SFR	1.00	162.61	141.84
3096-142-22-0000	16138-3	SFR	1.00	162.61	141.84
3096-142-23-0000	16138-3	SFR	1.00	162.61	141.84
3096-142-24-0000	16138-3	SFR	1.00	162.61	141.84
3096-142-25-0000	16138-3	SFR	1.00	162.61	141.84
3096-142-26-0000	16138-3	SFR	1.00	162.61	141.84
3096-142-27-0000	16138-3	SFR	1.00	162.61	141.84
3096-142-28-0000	16138-3	SFR	1.00	162.61	141.84
3096-142-29-0000	16138-3	SFR	1.00	162.61	141.84
3096-142-30-0000	16138-3	SFR	1.00	162.61	141.84
3096-142-31-0000	16138-3	SFR	1.00	162.61	141.84
3096-142-32-0000	16138-3	SFR	1.00	162.61	141.84
3096-142-33-0000	16138-3	SFR	1.00	162.61	141.84
3096-142-34-0000	16138-3	SFR	1.00	162.61	141.84
3096-142-35-0000	16138-3	SFR	1.00	162.61	141.84
3096-142-36-0000	16138-3	SFR	1.00	162.61	141.84
3096-142-37-0000	16138-3	SFR	1.00	162.61	141.84
3096-142-38-0000	16138-3	SFR	1.00	162.61	141.84
3096-142-39-0000	16138-3	SFR	1.00	162.61	141.84
3096-142-40-0000	16138-3	SFR	1.00	162.61	141.84
3096-142-41-0000	16138-3	SFR	1.00	162.61	141.84
3096-142-42-0000	16138-3	SFR	1.00	162.61	141.84
3096-142-43-0000	16138-3	SFR	1.00	162.61	141.84
3096-142-44-0000	16138-3	SFR	1.00	162.61	141.84
3096-142-45-0000	16138-3	SFR	1.00	162.61	141.84
3096-142-46-0000	16138-3	SFR	1.00	162.61	141.84
3096-142-47-0000	16138-3	SFR	1.00	162.61	141.84
3096-142-48-0000	16138-3	SFR	1.00	162.61	141.84
3096-142-49-0000	16138-3	SFR	1.00	162.61	141.84
3096-142-50-0000	16138-3	SFR	1.00	162.61	141.84

City of Victorville
Landscape Maintenance Assessment District No. 5 (Vista Verde)
Fiscal Year 2024/2025
Preliminary Assessment Roll
(Sorted By APN)

APN	TRACT	LAND USE	EBU	MAXIMUM ASSESSMENT	CHARGE
3096-142-51-0000	16138-3	SFR	1.00	162.61	141.84
3096-142-52-0000	16138-3	SFR	1.00	162.61	141.84
3096-142-53-0000	16138-3	SFR	1.00	162.61	141.84
3096-142-54-0000	16138-3	SFR	1.00	162.61	141.84
3096-142-55-0000	16138-3	SFR	1.00	162.61	141.84
3096-142-56-0000	16138-3	SFR	1.00	162.61	141.84
3096-142-57-0000	16138-3	SFR	1.00	162.61	141.84
3096-142-58-0000	16138-3	SFR	1.00	162.61	141.84
3096-142-59-0000	16138-3	SFR	1.00	162.61	141.84
3096-142-60-0000	16138-3	SFR	1.00	162.61	141.84
3096-142-61-0000	16138-3	SFR	1.00	162.61	141.84
3096-142-62-0000	16138-3	SFR	1.00	162.61	141.84
3096-152-01-0000	16138-4	SFR	1.00	162.61	141.84
3096-152-02-0000	16138-4	SFR	1.00	162.61	141.84
3096-152-03-0000	16138-4	SFR	1.00	162.61	141.84
3096-152-04-0000	16138-4	SFR	1.00	162.61	141.84
3096-152-05-0000	16138-4	SFR	1.00	162.61	141.84
3096-152-06-0000	16138-4	SFR	1.00	162.61	141.84
3096-152-07-0000	16138-4	SFR	1.00	162.61	141.84
3096-152-08-0000	16138-4	SFR	1.00	162.61	141.84
3096-152-09-0000	16138-4	SFR	1.00	162.61	141.84
3096-152-10-0000	16138-4	SFR	1.00	162.61	141.84
3096-152-11-0000	16138-4	SFR	1.00	162.61	141.84
3096-152-12-0000	16138-4	SFR	1.00	162.61	141.84
3096-152-13-0000	16138-4	SFR	1.00	162.61	141.84
3096-152-14-0000	16138-4	SFR	1.00	162.61	141.84
3096-152-15-0000	16138-4	SFR	1.00	162.61	141.84
3096-152-16-0000	16138-4	SFR	1.00	162.61	141.84
3096-152-17-0000	16138-4	SFR	1.00	162.61	141.84
3096-152-18-0000	16138-4	SFR	1.00	162.61	141.84
3096-152-19-0000	16138-4	SFR	1.00	162.61	141.84
3096-152-20-0000	16138-4	SFR	1.00	162.61	141.84
3096-152-21-0000	16138-4	SFR	1.00	162.61	141.84
3096-152-22-0000	16138-4	SFR	1.00	162.61	141.84
3096-152-23-0000	16138-4	SFR	1.00	162.61	141.84
3096-152-24-0000	16138-4	SFR	1.00	162.61	141.84
3096-152-25-0000	16138-4	SFR	1.00	162.61	141.84
3096-152-26-0000	16138-4	SFR	1.00	162.61	141.84
3096-152-27-0000	16138-4	SFR	1.00	162.61	141.84
3096-152-28-0000	16138-4	SFR	1.00	162.61	141.84
3096-152-29-0000	16138-4	SFR	1.00	162.61	141.84
3096-152-30-0000	16138-4	SFR	1.00	162.61	141.84
3096-152-31-0000	16138-4	SFR	1.00	162.61	141.84
3096-152-32-0000	16138-4	SFR	1.00	162.61	141.84
3096-152-33-0000	16138-4	SFR	1.00	162.61	141.84
3096-152-34-0000	16138-4	SFR	1.00	162.61	141.84
3096-152-35-0000	16138-4	SFR	1.00	162.61	141.84

City of Victorville
Landscape Maintenance Assessment District No. 5 (Vista Verde)
Fiscal Year 2024/2025
Preliminary Assessment Roll
(Sorted By APN)

APN	TRACT	LAND USE	EBU	MAXIMUM ASSESSMENT	CHARGE
3096-152-36-0000	16138-4	SFR	1.00	162.61	141.84
3096-152-37-0000	16138-4	SFR	1.00	162.61	141.84
3096-152-38-0000	16138-4	SFR	1.00	162.61	141.84
3096-152-39-0000	16138-4	SFR	1.00	162.61	141.84
3096-152-40-0000	16138-4	SFR	1.00	162.61	141.84
3096-152-41-0000	16138-4	SFR	1.00	162.61	141.84
3096-152-42-0000	16138-4	SFR	1.00	162.61	141.84
3096-152-43-0000	16138-4	SFR	1.00	162.61	141.84
3096-152-44-0000	16138-4	SFR	1.00	162.61	141.84
3096-152-45-0000	16138-4	SFR	1.00	162.61	141.84
3096-152-46-0000	16138-4	SFR	1.00	162.61	141.84
3096-152-47-0000	16138-4	SFR	1.00	162.61	141.84
3096-152-48-0000	16138-4	SFR	1.00	162.61	141.84
3096-152-49-0000	16138-4	SFR	1.00	162.61	141.84
3096-152-50-0000	16138-4	SFR	1.00	162.61	141.84
3096-152-51-0000	16138-4	SFR	1.00	162.61	141.84
3096-152-52-0000	16138-4	SFR	1.00	162.61	141.84
3096-152-53-0000	16138-4	SFR	1.00	162.61	141.84
3096-152-54-0000	16138-4	SFR	1.00	162.61	141.84
3096-152-55-0000	16138-4	SFR	1.00	162.61	141.84
3096-152-56-0000	16138-4	SFR	1.00	162.61	141.84
3096-152-57-0000	16138-4	SFR	1.00	162.61	141.84
3096-152-58-0000	16138-4	SFR	1.00	162.61	141.84
3096-152-59-0000	16138-4	SFR	1.00	162.61	141.84
3096-152-60-0000	16138-4	SFR	1.00	162.61	141.84
3096-162-01-0000	16138-4	SFR	1.00	162.61	141.84
3096-162-02-0000	16138-4	SFR	1.00	162.61	141.84
3096-162-03-0000	16138-4	SFR	1.00	162.61	141.84
3096-162-04-0000	16138-4	SFR	1.00	162.61	141.84
3096-162-05-0000	16138-4	SFR	1.00	162.61	141.84
3096-162-06-0000	16138-4	SFR	1.00	162.61	141.84
3096-162-07-0000	16138-4	SFR	1.00	162.61	141.84
3096-162-08-0000	16138-4	SFR	1.00	162.61	141.84
3096-162-09-0000	16138-4	SFR	1.00	162.61	141.84
3096-162-10-0000	16138-4	SFR	1.00	162.61	141.84
3096-162-11-0000	16138-4	SFR	1.00	162.61	141.84
3096-162-12-0000	16138-4	SFR	1.00	162.61	141.84
3096-162-13-0000	16138-4	SFR	1.00	162.61	141.84
3096-162-14-0000	16138-4	SFR	1.00	162.61	141.84
3096-162-15-0000	16138-4	SFR	1.00	162.61	141.84
3096-162-16-0000	16138-4	SFR	1.00	162.61	141.84
3096-162-17-0000	16138-4	SFR	1.00	162.61	141.84
3096-162-18-0000	16138-4	SFR	1.00	162.61	141.84
3096-162-19-0000	16138-4	SFR	1.00	162.61	141.84
3096-162-20-0000	16138-4	SFR	1.00	162.61	141.84
3096-162-21-0000	16138-4	SFR	1.00	162.61	141.84
3096-162-22-0000	16138-4	SFR	1.00	162.61	141.84

City of Victorville
Landscape Maintenance Assessment District No. 5 (Vista Verde)
Fiscal Year 2024/2025
Preliminary Assessment Roll
(Sorted By APN)

APN	TRACT	LAND USE	EBU	MAXIMUM ASSESSMENT	CHARGE
3096-162-23-0000	16138-4	SFR	1.00	162.61	141.84
3096-162-24-0000	16138-4	SFR	1.00	162.61	141.84
3096-162-25-0000	16138-4	SFR	1.00	162.61	141.84
3096-162-26-0000	16138-4	SFR	1.00	162.61	141.84
3096-162-27-0000	16138-4	SFR	1.00	162.61	141.84
3096-162-28-0000	16138-4	SFR	1.00	162.61	141.84
3096-162-29-0000	16138-4	SFR	1.00	162.61	141.84
3096-162-30-0000	16138-4	SFR	1.00	162.61	141.84
3096-162-31-0000	16138-4	SFR	1.00	162.61	141.84
3096-162-32-0000	16138-4	SFR	1.00	162.61	141.84
3096-162-33-0000	16138-4	SFR	1.00	162.61	141.84
3096-162-34-0000	16138-4	SFR	1.00	162.61	141.84
3096-162-35-0000	16138-4	SFR	1.00	162.61	141.84
3096-162-36-0000	16138-4	SFR	1.00	162.61	141.84
3096-162-37-0000	16138-4	SFR	1.00	162.61	141.84
3096-162-38-0000	16138-4	SFR	1.00	162.61	141.84
3096-162-39-0000	16138-4	SFR	1.00	162.61	141.84
3096-162-40-0000	16138-4	SFR	1.00	162.61	141.84
3096-162-41-0000	16138-4	SFR	1.00	162.61	141.84
3096-162-42-0000	16138-4	SFR	1.00	162.61	141.84
3096-162-43-0000	16138-4	SFR	1.00	162.61	141.84
3096-162-44-0000	16138-4	SFR	1.00	162.61	141.84
3096-162-45-0000	16138-4	SFR	1.00	162.61	141.84
3096-162-46-0000	16138-4	SFR	1.00	162.61	141.84
3096-162-47-0000	16138-4	SFR	1.00	162.61	141.84
3096-162-48-0000	16138-4	SFR	1.00	162.61	141.84
3096-162-49-0000	16138-4	SFR	1.00	162.61	141.84
3096-162-50-0000	16138-4	SFR	1.00	162.61	141.84
3096-162-51-0000	16138-4	SFR	1.00	162.61	141.84
3096-162-52-0000	16138-4	SFR	1.00	162.61	141.84
3096-162-53-0000	16138-4	SFR	1.00	162.61	141.84
3096-162-54-0000	16138-4	SFR	1.00	162.61	141.84
3096-162-55-0000	16138-4	SFR	1.00	162.61	141.84
3096-162-56-0000	16138-4	SFR	1.00	162.61	141.84
3096-162-57-0000	16138-4	SFR	1.00	162.61	141.84
3096-162-58-0000	16138-4	SFR	1.00	162.61	141.84
3096-162-59-0000	16138-4	SFR	1.00	162.61	141.84
3096-162-60-0000	16138-4	SFR	1.00	162.61	141.84
3096-162-61-0000	16138-4	SFR	1.00	162.61	141.84
3096-162-62-0000	16138-4	SFR	1.00	162.61	141.84
3096-162-63-0000	16138-4	SFR	1.00	162.61	141.84
3096-162-64-0000	16138-4	SFR	1.00	162.61	141.84
3096-162-65-0000	16138-4	SFR	1.00	162.61	141.84
3096-162-66-0000	16138-4	SFR	1.00	162.61	141.84
3096-162-67-0000	16138-4	SFR	1.00	162.61	141.84
3096-162-68-0000	16138-4	SFR	1.00	162.61	141.84
3096-162-69-0000	16138-4	SFR	1.00	162.61	141.84

City of Victorville
Landscape Maintenance Assessment District No. 5 (Vista Verde)
Fiscal Year 2024/2025
Preliminary Assessment Roll
(Sorted By APN)

APN	TRACT	LAND USE	EBU	MAXIMUM ASSESSMENT	CHARGE
3096-162-70-0000	16138-4	SFR	1.00	162.61	141.84
3096-162-71-0000	16138-4	SFR	1.00	162.61	141.84
3096-162-72-0000	16138-4	SFR	1.00	162.61	141.84
3096-162-73-0000	16138-4	SFR	1.00	162.61	141.84
3096-172-01-0000	16138-4	SFR	1.00	162.61	141.84
3096-172-02-0000	16138-4	SFR	1.00	162.61	141.84
3096-172-03-0000	16138-4	SFR	1.00	162.61	141.84
3096-172-04-0000	16138-4	SFR	1.00	162.61	141.84
3096-172-05-0000	16138-4	SFR	1.00	162.61	141.84
3096-172-06-0000	16138-4	SFR	1.00	162.61	141.84
3096-172-07-0000	16138-4	SFR	1.00	162.61	141.84
3096-172-08-0000	16138-4	SFR	1.00	162.61	141.84
3096-172-09-0000	16138-4	SFR	1.00	162.61	141.84
3096-172-10-0000	16138-4	SFR	1.00	162.61	141.84
3096-172-11-0000	16138-4	SFR	1.00	162.61	141.84
3096-172-12-0000	16138-4	SFR	1.00	162.61	141.84
3096-172-13-0000	16138-4	SFR	1.00	162.61	141.84
3096-172-14-0000	16138-4	SFR	1.00	162.61	141.84
3096-172-15-0000	16138-4	SFR	1.00	162.61	141.84
3096-172-16-0000	16138-4	SFR	1.00	162.61	141.84
3096-172-17-0000	16138-4	SFR	1.00	162.61	141.84
3096-172-18-0000	16138-4	SFR	1.00	162.61	141.84
3096-172-19-0000	16138-4	SFR	1.00	162.61	141.84
3096-172-20-0000	16138-4	SFR	1.00	162.61	141.84
3096-172-21-0000	16138-4	SFR	1.00	162.61	141.84
3096-172-22-0000	16138-4	SFR	1.00	162.61	141.84
3096-172-23-0000	16138-4	SFR	1.00	162.61	141.84
3096-172-24-0000	16138-4	SFR	1.00	162.61	141.84
3096-172-25-0000	16138-4	SFR	1.00	162.61	141.84
3096-172-26-0000	16138-4	SFR	1.00	162.61	141.84
3096-172-27-0000	16138-4	SFR	1.00	162.61	141.84
3096-172-28-0000	16138-4	SFR	1.00	162.61	141.84
3096-172-29-0000	16138-4	SFR	1.00	162.61	141.84
3096-172-30-0000	16138-4	SFR	1.00	162.61	141.84
3096-172-31-0000	16138-4	SFR	1.00	162.61	141.84
3096-172-32-0000	16138-4	SFR	1.00	162.61	141.84
3096-172-33-0000	16138-4	SFR	1.00	162.61	141.84
3096-172-34-0000	16138-4	SFR	1.00	162.61	141.84
3096-172-35-0000	16138-4	SFR	1.00	162.61	141.84
3096-172-36-0000	16138-4	SFR	1.00	162.61	141.84
3096-172-37-0000	16138-4	SFR	1.00	162.61	141.84
3096-172-38-0000	16138-4	SFR	1.00	162.61	141.84
3096-172-39-0000	16138-4	SFR	1.00	162.61	141.84
3096-172-40-0000	16138-4	SFR	1.00	162.61	141.84
3096-172-41-0000	16138-4	SFR	1.00	162.61	141.84
3096-172-42-0000	16138-4	SFR	1.00	162.61	141.84
3096-172-43-0000	16138-4	SFR	1.00	162.61	141.84

City of Victorville
Landscape Maintenance Assessment District No. 5 (Vista Verde)
Fiscal Year 2024/2025
Preliminary Assessment Roll
(Sorted By APN)

APN	TRACT	LAND USE	EBU	MAXIMUM ASSESSMENT	CHARGE
3096-202-01-0000	16536	SFR	1.00	162.61	141.84
3096-202-02-0000	16536	SFR	1.00	162.61	141.84
3096-202-03-0000	16536	SFR	1.00	162.61	141.84
3096-202-04-0000	16536	SFR	1.00	162.61	141.84
3096-202-05-0000	16536	SFR	1.00	162.61	141.84
3096-202-06-0000	16536	SFR	1.00	162.61	141.84
3096-202-07-0000	16536	SFR	1.00	162.61	141.84
3096-202-08-0000	16536	SFR	1.00	162.61	141.84
3096-202-09-0000	16536	SFR	1.00	162.61	141.84
3096-202-10-0000	16536	SFR	1.00	162.61	141.84
3096-202-11-0000	16536	SFR	1.00	162.61	141.84
3096-202-12-0000	16536	SFR	1.00	162.61	141.84
3096-202-13-0000	16536	SFR	1.00	162.61	141.84
3096-202-14-0000	16536	SFR	1.00	162.61	141.84
3096-202-15-0000	16536	SFR	1.00	162.61	141.84
3096-202-16-0000	16536	SFR	1.00	162.61	141.84
3096-202-17-0000	16536	SFR	1.00	162.61	141.84
3096-202-18-0000	16536	SFR	1.00	162.61	141.84
3096-202-19-0000	16536	SFR	1.00	162.61	141.84
3096-202-20-0000	16536	SFR	1.00	162.61	141.84
3096-202-21-0000	16536	SFR	1.00	162.61	141.84
3096-202-22-0000	16536	SFR	1.00	162.61	141.84
3096-202-23-0000	16536	SFR	1.00	162.61	141.84
3096-202-24-0000	16536	SFR	1.00	162.61	141.84
3096-202-25-0000	16536	SFR	1.00	162.61	141.84
3096-202-26-0000	16536	SFR	1.00	162.61	141.84
3096-202-27-0000	16536	SFR	1.00	162.61	141.84
3096-202-28-0000	16536	SFR	1.00	162.61	141.84
3096-202-29-0000	16536	SFR	1.00	162.61	141.84
3096-202-30-0000	16536	SFR	1.00	162.61	141.84
3096-202-31-0000	16536	SFR	1.00	162.61	141.84
3096-202-32-0000	16536	SFR	1.00	162.61	141.84
3096-202-33-0000	16536	SFR	1.00	162.61	141.84
3096-202-34-0000	16536	SFR	1.00	162.61	141.84
3096-202-35-0000	16536	SFR	1.00	162.61	141.84
3096-202-36-0000	16536	SFR	1.00	162.61	141.84
3096-202-37-0000	16536	SFR	1.00	162.61	141.84
3096-202-38-0000	16536	SFR	1.00	162.61	141.84
3096-202-39-0000	16536	SFR	1.00	162.61	141.84
3096-202-40-0000	16536	SFR	1.00	162.61	141.84
3096-202-41-0000	16536	SFR	1.00	162.61	141.84
3096-202-42-0000	16536	SFR	1.00	162.61	141.84
3096-202-43-0000	16536	SFR	1.00	162.61	141.84
3096-202-44-0000	16536	SFR	1.00	162.61	141.84
3096-202-45-0000	16536	SFR	1.00	162.61	141.84
3096-202-46-0000	16536	SFR	1.00	162.61	141.84
3096-202-47-0000	16536	SFR	1.00	162.61	141.84

City of Victorville
Landscape Maintenance Assessment District No. 5 (Vista Verde)
Fiscal Year 2024/2025
Preliminary Assessment Roll
(Sorted By APN)

APN	TRACT	LAND USE	EBU	MAXIMUM ASSESSMENT	CHARGE
3096-202-48-0000	16536	SFR	1.00	162.61	141.84
3096-202-49-0000	16536	SFR	1.00	162.61	141.84
3096-202-50-0000	16536	SFR	1.00	162.61	141.84
3096-202-51-0000	16536	SFR	1.00	162.61	141.84
3096-202-52-0000	16536	SFR	1.00	162.61	141.84
3096-202-53-0000	16536	SFR	1.00	162.61	141.84
3096-202-54-0000	16536	SFR	1.00	162.61	141.84
3096-202-55-0000	16536	SFR	1.00	162.61	141.84
3096-242-01-0000	16507	SFR	1.00	162.61	141.84
3096-242-02-0000	16507	SFR	1.00	162.61	141.84
3096-242-03-0000	16507	SFR	1.00	162.61	141.84
3096-242-04-0000	16507	SFR	1.00	162.61	141.84
3096-242-05-0000	16507	SFR	1.00	162.61	141.84
3096-242-06-0000	16507	SFR	1.00	162.61	141.84
3096-242-07-0000	16507	SFR	1.00	162.61	141.84
3096-242-08-0000	16507	SFR	1.00	162.61	141.84
3096-242-09-0000	16507	SFR	1.00	162.61	141.84
3096-242-10-0000	16507	SFR	1.00	162.61	141.84
3096-242-11-0000	16507	SFR	1.00	162.61	141.84
3096-242-12-0000	16507	SFR	1.00	162.61	141.84
3096-242-13-0000	16507	SFR	1.00	162.61	141.84
3096-242-14-0000	16507	SFR	1.00	162.61	141.84
3096-242-15-0000	16507	SFR	1.00	162.61	141.84
3096-242-16-0000	16507	SFR	1.00	162.61	141.84
3096-242-17-0000	16507	SFR	1.00	162.61	141.84
3096-242-18-0000	16507	SFR	1.00	162.61	141.84
3096-242-19-0000	16507	SFR	1.00	162.61	141.84
3096-242-20-0000	16507	SFR	1.00	162.61	141.84
3096-242-21-0000	16507	SFR	1.00	162.61	141.84
3096-242-22-0000	16507	SFR	1.00	162.61	141.84
3096-242-23-0000	16507	SFR	1.00	162.61	141.84
3096-242-24-0000	16507	SFR	1.00	162.61	141.84
3096-242-25-0000	16507	SFR	1.00	162.61	141.84
3096-242-26-0000	16507	SFR	1.00	162.61	141.84
3096-242-27-0000	16507	SFR	1.00	162.61	141.84
3096-242-28-0000	16507	SFR	1.00	162.61	141.84
3096-243-01-0000	16507	SFR	1.00	162.61	141.84
3096-243-02-0000	16507	SFR	1.00	162.61	141.84
3096-243-03-0000	16507	SFR	1.00	162.61	141.84
3096-243-04-0000	16507	SFR	1.00	162.61	141.84
3096-243-05-0000	16507	SFR	1.00	162.61	141.84
3096-243-06-0000	16507	SFR	1.00	162.61	141.84
3096-243-07-0000	16507	SFR	1.00	162.61	141.84
3096-243-08-0000	16507	SFR	1.00	162.61	141.84
3096-243-09-0000	16507	SFR	1.00	162.61	141.84
3096-243-10-0000	16507	SFR	1.00	162.61	141.84
3096-243-11-0000	16507	SFR	1.00	162.61	141.84

City of Victorville
Landscape Maintenance Assessment District No. 5 (Vista Verde)
Fiscal Year 2024/2025
Preliminary Assessment Roll
(Sorted By APN)

APN	TRACT	LAND USE	EBU	MAXIMUM ASSESSMENT	CHARGE
3096-243-12-0000	16507	SFR	1.00	162.61	141.84
3096-243-13-0000	16507	SFR	1.00	162.61	141.84
3096-243-14-0000	16507	SFR	1.00	162.61	141.84
3096-243-15-0000	16507	SFR	1.00	162.61	141.84
3096-243-16-0000	16507	SFR	1.00	162.61	141.84
3096-243-17-0000	16507	SFR	1.00	162.61	141.84
3096-243-18-0000	16507	SFR	1.00	162.61	141.84
3096-243-19-0000	16507	SFR	1.00	162.61	141.84
3096-243-20-0000	16507	SFR	1.00	162.61	141.84
3096-243-21-0000	16507	SFR	1.00	162.61	141.84
3096-243-22-0000	16507	SFR	1.00	162.61	141.84
3096-243-23-0000	16507	SFR	1.00	162.61	141.84
3096-243-24-0000	16507	SFR	1.00	162.61	141.84
3096-243-25-0000	16507	SFR	1.00	162.61	141.84
3096-243-26-0000	16507	SFR	1.00	162.61	141.84
3096-243-27-0000	16507	SFR	1.00	162.61	141.84
3096-243-28-0000	16507	SFR	1.00	162.61	141.84
3096-244-01-0000	16507	SFR	1.00	162.61	141.84
3096-244-02-0000	16507	SFR	1.00	162.61	141.84
3096-244-03-0000	16507	SFR	1.00	162.61	141.84
3096-244-04-0000	16507	SFR	1.00	162.61	141.84
3096-244-05-0000	16507	SFR	1.00	162.61	141.84
3096-244-06-0000	16507	SFR	1.00	162.61	141.84
3096-244-07-0000	16507	SFR	1.00	162.61	141.84
3096-244-08-0000	16507	SFR	1.00	162.61	141.84
3096-244-09-0000	16507	SFR	1.00	162.61	141.84
3096-244-10-0000	16507	SFR	1.00	162.61	141.84
3096-244-11-0000	16507	SFR	1.00	162.61	141.84
3096-244-12-0000	16507	SFR	1.00	162.61	141.84
3096-244-13-0000	16507	SFR	1.00	162.61	141.84
3096-244-14-0000	16507	SFR	1.00	162.61	141.84
3096-244-15-0000	16507	SFR	1.00	162.61	141.84
3096-244-16-0000	16507	SFR	1.00	162.61	141.84
3096-244-17-0000	16507	SFR	1.00	162.61	141.84
3096-244-18-0000	16507	SFR	1.00	162.61	141.84
3096-244-19-0000	16507	SFR	1.00	162.61	141.84
3096-244-20-0000	16507	SFR	1.00	162.61	141.84
3096-244-21-0000	16507	SFR	1.00	162.61	141.84
3096-244-22-0000	16507	SFR	1.00	162.61	141.84
3096-244-23-0000	16507	SFR	1.00	162.61	141.84
3096-244-24-0000	16507	SFR	1.00	162.61	141.84
3096-244-25-0000	16507	SFR	1.00	162.61	141.84
3096-244-26-0000	16507	SFR	1.00	162.61	141.84
3096-244-27-0000	16507	SFR	1.00	162.61	141.84
3096-244-28-0000	16507	SFR	1.00	162.61	141.84
3096-244-29-0000	16507	SFR	1.00	162.61	141.84
3096-244-30-0000	16507	SFR	1.00	162.61	141.84

City of Victorville
Landscape Maintenance Assessment District No. 5 (Vista Verde)
Fiscal Year 2024/2025
Preliminary Assessment Roll
(Sorted By APN)

APN	TRACT	LAND USE	EBU	MAXIMUM ASSESSMENT	CHARGE
3096-244-31-0000	16507	SFR	1.00	162.61	141.84
3096-244-32-0000	16507	SFR	1.00	162.61	141.84
3096-244-33-0000	16507	SFR	1.00	162.61	141.84
3096-244-34-0000	16507	SFR	1.00	162.61	141.84
3096-244-35-0000	16507	SFR	1.00	162.61	141.84
3096-244-36-0000	16507	SFR	1.00	162.61	141.84
3096-244-37-0000	16507	SFR	1.00	162.61	141.84
3096-244-38-0000	16507	SFR	1.00	162.61	141.84
3096-244-39-0000	16507	SFR	1.00	162.61	141.84
3096-244-40-0000	16507	SFR	1.00	162.61	141.84
3096-244-41-0000	16507	SFR	1.00	162.61	141.84
3096-244-42-0000	16507	SFR	1.00	162.61	141.84
3096-244-43-0000	16507	SFR	1.00	162.61	141.84
3096-244-44-0000	16507	SFR	1.00	162.61	141.84
3096-244-45-0000	16507	SFR	1.00	162.61	141.84
3096-244-46-0000	16507	SFR	1.00	162.61	141.84
3096-244-47-0000	16507	SFR	1.00	162.61	141.84
3096-244-48-0000	16507	SFR	1.00	162.61	141.84
3096-244-49-0000	16507	SFR	1.00	162.61	141.84
3096-244-50-0000	16507	SFR	1.00	162.61	141.84
3096-244-51-0000	16507	SFR	1.00	162.61	141.84
3096-244-52-0000	16507	SFR	1.00	162.61	141.84
3096-244-53-0000	16507	SFR	1.00	162.61	141.84
3096-244-54-0000	16507	SFR	1.00	162.61	141.84
3096-244-55-0000	16507	SFR	1.00	162.61	141.84
3096-244-56-0000	16507	SFR	1.00	162.61	141.84
3096-244-57-0000	16507	SFR	1.00	162.61	141.84
3096-244-58-0000	16507	SFR	1.00	162.61	141.84
3096-244-59-0000	16507	SFR	1.00	162.61	141.84
3096-244-60-0000	16507	SFR	1.00	162.61	141.84
3096-244-61-0000	16507	SFR	1.00	162.61	141.84
3096-244-62-0000	16507	SFR	1.00	162.61	141.84
3096-244-63-0000	16507	SFR	1.00	162.61	141.84
3096-311-02-0000		VAC	1.00	1.00	1.00
3096-321-05-0000		VAC	1.00	1.00	1.00
3096-321-14-0000		VAC	1.00	1.00	1.00
3096-321-15-0000		VAC	1.00	1.00	1.00
3096-321-16-0000		VAC	1.00	1.00	1.00
3096-351-01-0000		VAC	1.00	1.00	1.00
3096-351-02-0000		VAC	1.00	1.00	1.00
3096-351-03-0000		VAC	1.00	1.00	1.00
3096-361-09-0000	16107-1	SFR	1.00	162.61	141.84
3096-371-04-0000		VAC	1.00	1.00	1.00
3096-602-01-0000	16774-1	VAC	1.00	1.00	1.00
3096-602-02-0000	16774-1	VAC	1.00	1.00	1.00
3096-602-03-0000	16774-1	VAC	1.00	1.00	1.00
3096-602-04-0000	16774-1	VAC	1.00	1.00	1.00

City of Victorville
Landscape Maintenance Assessment District No. 5 (Vista Verde)
Fiscal Year 2024/2025
Preliminary Assessment Roll
(Sorted By APN)

APN	TRACT	LAND USE	EBU	MAXIMUM ASSESSMENT	CHARGE
3096-602-05-0000	16774-1	VAC	1.00	1.00	1.00
3096-602-06-0000	16774-1	VAC	1.00	1.00	1.00
3096-602-07-0000	16774-1	VAC	1.00	1.00	1.00
3096-602-08-0000	16774-1	VAC	1.00	1.00	1.00
3096-602-09-0000	16774-1	VAC	1.00	1.00	1.00
3096-602-10-0000	16774-1	VAC	1.00	1.00	1.00
3096-602-11-0000	16774-1	VAC	1.00	1.00	1.00
3096-602-12-0000	16774-1	VAC	1.00	1.00	1.00
3096-602-13-0000	16774-1	VAC	1.00	1.00	1.00
3096-602-14-0000	16774-1	VAC	1.00	1.00	1.00
3096-602-15-0000	16774-1	VAC	1.00	1.00	1.00
3096-602-16-0000	16774-1	VAC	1.00	1.00	1.00
3096-602-17-0000	16774-1	VAC	1.00	1.00	1.00
3096-602-18-0000	16774-1	VAC	1.00	1.00	1.00
3096-602-19-0000	16774-1	VAC	1.00	1.00	1.00
3096-602-20-0000	16774-1	VAC	1.00	1.00	1.00
3096-602-21-0000	16774-1	VAC	1.00	1.00	1.00
3096-602-22-0000	16774-1	VAC	1.00	1.00	1.00
3096-602-23-0000	16774-1	VAC	1.00	1.00	1.00
3096-602-24-0000	16774-1	VAC	1.00	1.00	1.00
3096-602-25-0000	16774-1	VAC	1.00	1.00	1.00
3096-602-26-0000	16774-1	VAC	1.00	1.00	1.00
3096-602-27-0000	16774-1	VAC	1.00	1.00	1.00
3096-602-28-0000	16774-1	VAC	1.00	1.00	1.00
3096-602-29-0000	16774-1	VAC	1.00	1.00	1.00
3096-602-30-0000	16774-1	VAC	1.00	1.00	1.00
3096-602-31-0000	16774-1	VAC	1.00	1.00	1.00
3096-602-32-0000	16774-1	VAC	1.00	1.00	1.00
3096-602-33-0000	16774-1	VAC	1.00	1.00	1.00
3096-602-34-0000	16774-1	VAC	1.00	1.00	1.00
3096-602-35-0000	16774-1	VAC	1.00	1.00	1.00
3096-602-36-0000	16774-1	VAC	1.00	1.00	1.00
3096-602-37-0000	16774-1	VAC	1.00	1.00	1.00
3096-602-38-0000	16774-1	VAC	1.00	1.00	1.00
3096-602-39-0000	16774-1	VAC	1.00	1.00	1.00
3096-602-40-0000	16774-1	VAC	1.00	1.00	1.00
3096-602-44-0000	16774-2	SFR	1.00	162.61	141.84
3096-602-45-0000	16774-2	SFR	1.00	162.61	141.84
3096-602-46-0000	16774-2	SFR	1.00	162.61	141.84
3096-602-47-0000	16774-2	SFR	1.00	162.61	141.84
3096-602-48-0000	16774-2	SFR	1.00	162.61	141.84
3096-602-49-0000	16774-2	SFR	1.00	162.61	141.84
3096-602-50-0000	16774-2	SFR	1.00	162.61	141.84
3096-602-51-0000	16774-2	SFR	1.00	162.61	141.84
3096-602-52-0000	16774-2	SFR	1.00	162.61	141.84
3096-602-53-0000	16774-2	SFR	1.00	162.61	141.84
3096-602-54-0000	16774-2	SFR	1.00	162.61	141.84

City of Victorville
Landscape Maintenance Assessment District No. 5 (Vista Verde)
Fiscal Year 2024/2025
Preliminary Assessment Roll
(Sorted By APN)

APN	TRACT	LAND USE	EBU	MAXIMUM ASSESSMENT	CHARGE
3096-602-55-0000	16774-2	SFR	1.00	162.61	141.84
3096-602-56-0000	16774-2	SFR	1.00	162.61	141.84
3096-602-57-0000	16774-2	SFR	1.00	162.61	141.84
3096-602-58-0000	16774-2	SFR	1.00	162.61	141.84
3096-602-59-0000	16774-2	SFR	1.00	162.61	141.84
3096-602-60-0000	16774-2	SFR	1.00	162.61	141.84
3096-602-61-0000	16774-2	SFR	1.00	162.61	141.84
3096-602-62-0000	16774-2	SFR	1.00	162.61	141.84
3096-602-63-0000	16774-2	SFR	1.00	162.61	141.84
3096-602-66-0000	16774-3	SFR	1.00	162.61	141.84
3096-602-67-0000	16774-3	SFR	1.00	162.61	141.84
3096-602-68-0000	16774-3	SFR	1.00	162.61	141.84
3096-602-69-0000	16774-3	SFR	1.00	162.61	141.84
3096-602-70-0000	16774-3	SFR	1.00	162.61	141.84
3096-602-71-0000	16774-3	SFR	1.00	162.61	141.84
3096-602-72-0000	16774-3	SFR	1.00	162.61	141.84
3096-602-73-0000	16774-3	SFR	1.00	162.61	141.84
3096-602-74-0000	16774-3	SFR	1.00	162.61	141.84
3096-602-75-0000	16774-3	SFR	1.00	162.61	141.84
3096-602-76-0000	16774-3	SFR	1.00	162.61	141.84
3096-602-77-0000	16774-3	SFR	1.00	162.61	141.84
3096-602-78-0000	16774-3	SFR	1.00	162.61	141.84
3096-602-79-0000	16774-3	SFR	1.00	162.61	141.84
3096-602-80-0000	16774-3	SFR	1.00	162.61	141.84
3096-602-81-0000	16774-3	SFR	1.00	162.61	141.84
3096-602-82-0000	16774-3	SFR	1.00	162.61	141.84
3096-602-83-0000	16774-3	SFR	1.00	162.61	141.84
3096-602-84-0000	16774-3	SFR	1.00	162.61	141.84
3096-602-85-0000	16774-3	SFR	1.00	162.61	141.84
3096-612-01-0000	16774-2	SFR	1.00	162.61	141.84
3096-612-02-0000	16774-2	SFR	1.00	162.61	141.84
3096-612-03-0000	16774-2	VAC	1.00	1.00	1.00
3096-612-04-0000	16774-2	VAC	1.00	1.00	1.00
3096-612-05-0000	16774-2	VAC	1.00	1.00	1.00
3096-612-06-0000	16774-2	VAC	1.00	1.00	1.00
3096-612-07-0000	16774-2	VAC	1.00	1.00	1.00
3096-612-08-0000	16774-2	VAC	1.00	1.00	1.00
3096-612-09-0000	16774-2	SFR	1.00	162.61	141.84
3096-612-10-0000	16774-2	SFR	1.00	162.61	141.84
3096-612-11-0000	16774-2	SFR	1.00	162.61	141.84
3096-612-12-0000	16774-2	SFR	1.00	162.61	141.84
3096-612-13-0000	16774-2	VAC	1.00	1.00	1.00
3096-612-14-0000	16774-2	VAC	1.00	1.00	1.00
3096-612-15-0000	16774-2	VAC	1.00	1.00	1.00
3096-612-16-0000	16774-2	VAC	1.00	1.00	1.00
3096-612-17-0000	16774-2	VAC	1.00	1.00	1.00
3096-612-18-0000	16774-2	VAC	1.00	1.00	1.00

City of Victorville
Landscape Maintenance Assessment District No. 5 (Vista Verde)
Fiscal Year 2024/2025
Preliminary Assessment Roll
(Sorted By APN)

APN	TRACT	LAND USE	EBU	MAXIMUM ASSESSMENT	CHARGE
3096-612-19-0000	16774-2	VAC	1.00	1.00	1.00
3096-612-20-0000	16774-2	VAC	1.00	1.00	1.00
3096-612-21-0000	16774-2	VAC	1.00	1.00	1.00
3096-612-22-0000	16774-2	VAC	1.00	1.00	1.00
3096-612-23-0000	16774-2	VAC	1.00	1.00	1.00
3096-612-24-0000	16774-2	VAC	1.00	1.00	1.00
3096-612-25-0000	16774-2	VAC	1.00	1.00	1.00
3096-612-26-0000	16774-2	VAC	1.00	1.00	1.00
3096-612-27-0000	16774-2	SFR	1.00	162.61	141.84
3096-612-29-0000	16774-3	SFR	1.00	162.61	141.84
3096-612-30-0000	16774-3	SFR	1.00	162.61	141.84
3096-612-31-0000	16774-3	SFR	1.00	162.61	141.84
3096-612-32-0000	16774-3	SFR	1.00	162.61	141.84
3096-612-33-0000	16774-3	SFR	1.00	162.61	141.84
3096-612-34-0000	16774-3	SFR	1.00	162.61	141.84
3096-612-35-0000	16774-3	SFR	1.00	162.61	141.84
3096-612-36-0000	16774-3	SFR	1.00	162.61	141.84
3096-612-37-0000	16774-3	SFR	1.00	162.61	141.84
3096-612-38-0000	16774-3	SFR	1.00	162.61	141.84
3096-612-39-0000	16774-3	SFR	1.00	162.61	141.84
3096-612-40-0000	16774-3	SFR	1.00	162.61	141.84
3096-612-41-0000	16774-3	SFR	1.00	162.61	141.84
3096-612-42-0000	16774-3	SFR	1.00	162.61	141.84
3096-612-43-0000	16774-3	SFR	1.00	162.61	141.84
3096-612-44-0000	16774-3	SFR	1.00	162.61	141.84
3096-612-45-0000	16774-3	SFR	1.00	162.61	141.84
3096-612-46-0000	16774-3	SFR	1.00	162.61	141.84
3096-612-47-0000	16774-3	SFR	1.00	162.61	141.84
3096-612-48-0000	16774-3	SFR	1.00	162.61	141.84
3096-612-49-0000	16774-3	SFR	1.00	162.61	141.84
3096-612-50-0000	16774-3	SFR	1.00	162.61	141.84
3096-612-51-0000	16774-3	SFR	1.00	162.61	141.84
3096-612-52-0000	16774-3	SFR	1.00	162.61	141.84
3096-612-53-0000	16774-3	VAC	1.00	1.00	1.00
3096-612-54-0000	16774-3	VAC	1.00	1.00	1.00
3096-612-55-0000	16774-3	VAC	1.00	1.00	1.00
3096-612-56-0000	16774-3	VAC	1.00	1.00	1.00
3096-612-57-0000	16774-3	SFR	1.00	162.61	141.84
3096-612-58-0000	16774-3	SFR	1.00	162.61	141.84
3096-612-59-0000	16774-3	SFR	1.00	162.61	141.84
3096-612-60-0000	16774-3	SFR	1.00	162.61	141.84
3096-612-61-0000	16774-3	SFR	1.00	162.61	141.84
3096-612-62-0000	16774-3	SFR	1.00	162.61	141.84
3096-612-63-0000	16774-3	SFR	1.00	162.61	141.84
3096-612-64-0000	16774-3	SFR	1.00	162.61	141.84
3096-612-65-0000	16774-3	SFR	1.00	162.61	141.84
3096-612-66-0000	16774-3	SFR	1.00	162.61	141.84

City of Victorville
Landscape Maintenance Assessment District No. 5 (Vista Verde)
Fiscal Year 2024/2025
Preliminary Assessment Roll
(Sorted By APN)

APN	TRACT	LAND USE	EBU	MAXIMUM ASSESSMENT	CHARGE
3096-612-67-0000	16774-3	SFR	1.00	162.61	141.84
3096-612-68-0000	16774-3	SFR	1.00	162.61	141.84
3096-612-69-0000	16774-3	SFR	1.00	162.61	141.84
3096-612-70-0000	16774-3	SFR	1.00	162.61	141.84
3096-612-71-0000	16774-3	SFR	1.00	162.61	141.84
3096-941-01-0000	16138-1	SFR	1.00	162.61	141.84
3096-941-02-0000	16138-1	SFR	1.00	162.61	141.84
3096-941-03-0000	16138-1	SFR	1.00	162.61	141.84
3096-941-04-0000	16138-1	SFR	1.00	162.61	141.84
3096-941-05-0000	16138-1	SFR	1.00	162.61	141.84
3096-941-06-0000	16138-1	SFR	1.00	162.61	141.84
3096-941-07-0000	16138-1	SFR	1.00	162.61	141.84
3096-941-08-0000	16138-1	SFR	1.00	162.61	141.84
3096-941-09-0000	16138-1	SFR	1.00	162.61	141.84
3096-941-10-0000	16138-1	SFR	1.00	162.61	141.84
3096-941-11-0000	16138-1	SFR	1.00	162.61	141.84
3096-941-12-0000	16138-1	SFR	1.00	162.61	141.84
3096-941-13-0000	16138-1	SFR	1.00	162.61	141.84
3096-941-14-0000	16138-1	SFR	1.00	162.61	141.84
3096-941-15-0000	16138-1	SFR	1.00	162.61	141.84
3096-941-16-0000	16138-1	SFR	1.00	162.61	141.84
3096-941-17-0000	16138-1	SFR	1.00	162.61	141.84
3096-941-18-0000	16138-1	SFR	1.00	162.61	141.84
3096-941-19-0000	16138-1	SFR	1.00	162.61	141.84
3096-941-20-0000	16138-1	SFR	1.00	162.61	141.84
3096-941-21-0000	16138-1	SFR	1.00	162.61	141.84
3096-941-22-0000	16138-1	SFR	1.00	162.61	141.84
3096-941-23-0000	16138-1	SFR	1.00	162.61	141.84
3096-941-24-0000	16138-1	SFR	1.00	162.61	141.84
3096-941-25-0000	16138-1	SFR	1.00	162.61	141.84
3096-941-26-0000	16138-1	SFR	1.00	162.61	141.84
3096-941-27-0000	16138-1	SFR	1.00	162.61	141.84
3096-951-01-0000	16138-1	SFR	1.00	162.61	141.84
3096-951-02-0000	16138-1	SFR	1.00	162.61	141.84
3096-951-03-0000	16138-1	SFR	1.00	162.61	141.84
3096-951-04-0000	16138-1	SFR	1.00	162.61	141.84
3096-951-05-0000	16138-1	SFR	1.00	162.61	141.84
3096-951-06-0000	16138-1	SFR	1.00	162.61	141.84
3096-951-07-0000	16138-1	SFR	1.00	162.61	141.84
3096-951-08-0000	16138-1	SFR	1.00	162.61	141.84
3096-951-09-0000	16138-1	SFR	1.00	162.61	141.84
3096-951-10-0000	16138-1	SFR	1.00	162.61	141.84
3096-951-11-0000	16138-1	SFR	1.00	162.61	141.84
3096-951-12-0000	16138-1	SFR	1.00	162.61	141.84
3096-951-13-0000	16138-1	SFR	1.00	162.61	141.84
3096-951-14-0000	16138-1	SFR	1.00	162.61	141.84
3096-951-15-0000	16138-1	SFR	1.00	162.61	141.84

City of Victorville
Landscape Maintenance Assessment District No. 5 (Vista Verde)
Fiscal Year 2024/2025
Preliminary Assessment Roll
(Sorted By APN)

APN	TRACT	LAND USE	EBU	MAXIMUM ASSESSMENT	CHARGE
3096-951-16-0000	16138-1	SFR	1.00	162.61	141.84
3096-951-17-0000	16138-1	SFR	1.00	162.61	141.84
3096-951-18-0000	16138-1	SFR	1.00	162.61	141.84
3096-951-19-0000	16138-1	SFR	1.00	162.61	141.84
3096-951-20-0000	16138-1	SFR	1.00	162.61	141.84
3096-951-21-0000	16138-1	SFR	1.00	162.61	141.84
3096-951-22-0000	16138-1	SFR	1.00	162.61	141.84
3096-951-23-0000	16138-1	SFR	1.00	162.61	141.84
3096-951-24-0000	16138-1	SFR	1.00	162.61	141.84
3096-951-25-0000	16138-1	SFR	1.00	162.61	141.84
3096-951-26-0000	16138-1	SFR	1.00	162.61	141.84
3096-951-27-0000	16138-1	SFR	1.00	162.61	141.84
3096-951-28-0000	16138-1	SFR	1.00	162.61	141.84
3096-951-29-0000	16138-1	SFR	1.00	162.61	141.84
3096-951-30-0000	16138-1	SFR	1.00	162.61	141.84
3096-951-31-0000	16138-1	SFR	1.00	162.61	141.84
3096-951-32-0000	16138-1	SFR	1.00	162.61	141.84
3096-951-33-0000	16138-1	SFR	1.00	162.61	141.84
3096-951-34-0000	16138-1	SFR	1.00	162.61	141.84
3096-951-35-0000	16138-1	SFR	1.00	162.61	141.84
3096-951-36-0000	16138-1	SFR	1.00	162.61	141.84
3096-951-37-0000	16138-1	SFR	1.00	162.61	141.84
3096-951-38-0000	16138-1	SFR	1.00	162.61	141.84
3096-951-40-0000	16138-1	SFR	1.00	162.61	141.84
3096-951-41-0000	16138-1	SFR	1.00	162.61	141.84
3096-951-42-0000	16138-1	SFR	1.00	162.61	141.84
3096-951-43-0000	16138-1	SFR	1.00	162.61	141.84
3096-951-44-0000	16138-1	SFR	1.00	162.61	141.84
3096-951-45-0000	16138-1	SFR	1.00	162.61	141.84
3096-951-46-0000	16138-1	SFR	1.00	162.61	141.84
3096-951-47-0000	16138-1	SFR	1.00	162.61	141.84
3096-951-48-0000	16138-1	SFR	1.00	162.61	141.84
3096-951-49-0000	16138-1	SFR	1.00	162.61	141.84
3096-951-51-0000	16741	SFR	1.00	162.61	141.84
3096-951-52-0000	16741	SFR	1.00	162.61	141.84
3096-951-53-0000	16741	SFR	1.00	162.61	141.84
3096-951-54-0000	16741	SFR	1.00	162.61	141.84
3096-951-55-0000	16741	SFR	1.00	162.61	141.84
3096-951-56-0000	16741	SFR	1.00	162.61	141.84
3096-961-01-0000	16138-1	SFR	1.00	162.61	141.84
3096-961-02-0000	16138-1	SFR	1.00	162.61	141.84
3096-961-03-0000	16138-1	SFR	1.00	162.61	141.84
3096-961-04-0000	16138-1	SFR	1.00	162.61	141.84
3096-961-05-0000	16138-1	SFR	1.00	162.61	141.84
3096-961-06-0000	16138-1	SFR	1.00	162.61	141.84
3096-961-07-0000	16138-1	SFR	1.00	162.61	141.84
3096-961-08-0000	16138-1	SFR	1.00	162.61	141.84

City of Victorville
Landscape Maintenance Assessment District No. 5 (Vista Verde)
Fiscal Year 2024/2025
Preliminary Assessment Roll
(Sorted By APN)

APN	TRACT	LAND USE	EBU	MAXIMUM ASSESSMENT	CHARGE
3096-961-09-0000	16138-1	SFR	1.00	162.61	141.84
3096-961-10-0000	16138-1	SFR	1.00	162.61	141.84
3096-961-11-0000	16138-1	SFR	1.00	162.61	141.84
3096-961-12-0000	16138-1	SFR	1.00	162.61	141.84
3096-961-13-0000	16138-1	SFR	1.00	162.61	141.84
3096-961-14-0000	16138-1	SFR	1.00	162.61	141.84
3096-961-15-0000	16138-1	SFR	1.00	162.61	141.84
3096-961-16-0000	16138-1	SFR	1.00	162.61	141.84
3096-961-17-0000	16138-1	SFR	1.00	162.61	141.84
3096-961-18-0000	16138-1	SFR	1.00	162.61	141.84
3096-961-19-0000	16138-1	SFR	1.00	162.61	141.84
3096-961-20-0000	16138-1	SFR	1.00	162.61	141.84
3096-961-21-0000	16138-1	SFR	1.00	162.61	141.84
3096-961-22-0000	16138-1	SFR	1.00	162.61	141.84
3096-961-23-0000	16138-1	SFR	1.00	162.61	141.84
3096-961-24-0000	16138-1	SFR	1.00	162.61	141.84
3096-961-25-0000	16138-1	SFR	1.00	162.61	141.84
3096-961-26-0000	16138-1	SFR	1.00	162.61	141.84
3096-961-27-0000	16138-1	SFR	1.00	162.61	141.84
3096-961-28-0000	16138-1	SFR	1.00	162.61	141.84
3096-961-29-0000	16138-1	SFR	1.00	162.61	141.84
3096-961-30-0000	16138-1	SFR	1.00	162.61	141.84
3096-961-31-0000	16138-1	SFR	1.00	162.61	141.84
3096-961-32-0000	16138-1	SFR	1.00	162.61	141.84
3096-961-33-0000	16138-1	SFR	1.00	162.61	141.84
3096-961-34-0000	16138-1	SFR	1.00	162.61	141.84
3096-961-35-0000	16138-1	SFR	1.00	162.61	141.84
3096-961-36-0000	16138-1	SFR	1.00	162.61	141.84
3096-961-37-0000	16138-1	SFR	1.00	162.61	141.84
3096-961-38-0000	16741	SFR	1.00	162.61	141.84
3096-961-39-0000	16741	SFR	1.00	162.61	141.84
3096-961-40-0000	16741	SFR	1.00	162.61	141.84
3096-961-41-0000	16741	SFR	1.00	162.61	141.84
3096-961-42-0000	16741	SFR	1.00	162.61	141.84
3096-961-43-0000	16741	SFR	1.00	162.61	141.84
3096-961-44-0000	16741	SFR	1.00	162.61	141.84
3096-961-45-0000	16741	SFR	1.00	162.61	141.84
3096-961-46-0000	16741	SFR	1.00	162.61	141.84
3096-961-47-0000	16741	SFR	1.00	162.61	141.84
3096-961-48-0000	16741	SFR	1.00	162.61	141.84
3096-961-49-0000	16741	SFR	1.00	162.61	141.84
3096-961-50-0000	16741	SFR	1.00	162.61	141.84
3096-961-51-0000	16741	SFR	1.00	162.61	141.84
3096-961-52-0000	16741	SFR	1.00	162.61	141.84
3096-961-53-0000	16741	SFR	1.00	162.61	141.84
3096-961-54-0000	16741	SFR	1.00	162.61	141.84
3096-961-55-0000	16741	SFR	1.00	162.61	141.84

City of Victorville
Landscape Maintenance Assessment District No. 5 (Vista Verde)
Fiscal Year 2024/2025
Preliminary Assessment Roll
(Sorted By APN)

APN	TRACT	LAND USE	EBU	MAXIMUM ASSESSMENT	CHARGE
3096-961-56-0000	16741	SFR	1.00	162.61	141.84
3096-961-57-0000	16741	SFR	1.00	162.61	141.84
3096-961-58-0000	16741	SFR	1.00	162.61	141.84
3096-961-59-0000	16741	SFR	1.00	162.61	141.84
3096-961-60-0000	16741	SFR	1.00	162.61	141.84
3096-961-61-0000	16741	SFR	1.00	162.61	141.84
3096-971-01-0000	16138-1	SFR	1.00	162.61	141.84
3096-971-02-0000	16138-1	SFR	1.00	162.61	141.84
3096-971-03-0000	16138-1	SFR	1.00	162.61	141.84
3096-971-04-0000	16138-1	SFR	1.00	162.61	141.84
3096-971-05-0000	16138-1	SFR	1.00	162.61	141.84
3096-971-06-0000	16138-1	SFR	1.00	162.61	141.84
3096-971-07-0000	16138-1	SFR	1.00	162.61	141.84
3096-971-08-0000	16138-1	SFR	1.00	162.61	141.84
3096-971-09-0000	16138-1	SFR	1.00	162.61	141.84
3096-971-10-0000	16138-1	SFR	1.00	162.61	141.84
3096-971-11-0000	16138-1	SFR	1.00	162.61	141.84
3096-971-12-0000	16138-1	SFR	1.00	162.61	141.84
3096-971-13-0000	16138-1	SFR	1.00	162.61	141.84
3096-971-14-0000	16138-1	SFR	1.00	162.61	141.84
3096-971-15-0000	16138-1	SFR	1.00	162.61	141.84
3096-971-16-0000	16138-1	SFR	1.00	162.61	141.84
3096-971-17-0000	16138-1	SFR	1.00	162.61	141.84
3096-971-18-0000	16138-1	SFR	1.00	162.61	141.84
3096-971-19-0000	16138-1	SFR	1.00	162.61	141.84
3096-971-20-0000	16138-1	SFR	1.00	162.61	141.84
3096-971-21-0000	16138-1	SFR	1.00	162.61	141.84
3096-971-22-0000	16138-1	SFR	1.00	162.61	141.84
3096-971-23-0000	16138-1	SFR	1.00	162.61	141.84
3096-971-24-0000	16138-1	SFR	1.00	162.61	141.84
3096-971-25-0000	16138-1	SFR	1.00	162.61	141.84
3096-971-26-0000	16138-1	SFR	1.00	162.61	141.84
3096-971-27-0000	16138-1	SFR	1.00	162.61	141.84
3096-971-28-0000	16138-1	SFR	1.00	162.61	141.84
3096-971-29-0000	16138-1	SFR	1.00	162.61	141.84
3096-971-30-0000	16138-1	SFR	1.00	162.61	141.84
3096-971-31-0000	16138-1	SFR	1.00	162.61	141.84
3096-971-32-0000	16138-1	SFR	1.00	162.61	141.84
3096-971-33-0000	16138-1	SFR	1.00	162.61	141.84
3096-971-34-0000	16138-1	SFR	1.00	162.61	141.84
3096-971-35-0000	16138-1	SFR	1.00	162.61	141.84
3096-971-36-0000	16138-1	SFR	1.00	162.61	141.84
3096-971-37-0000	16138-1	SFR	1.00	162.61	141.84
3096-971-38-0000	16138-1	SFR	1.00	162.61	141.84
3096-971-39-0000	16138-1	SFR	1.00	162.61	141.84
3096-971-40-0000	16138-1	SFR	1.00	162.61	141.84
3096-971-41-0000	16138-1	SFR	1.00	162.61	141.84

City of Victorville
Landscape Maintenance Assessment District No. 5 (Vista Verde)
Fiscal Year 2024/2025
Preliminary Assessment Roll
(Sorted By APN)

APN	TRACT	LAND USE	EBU	MAXIMUM ASSESSMENT	CHARGE
3096-971-42-0000	16138-4	SFR	1.00	162.61	141.84
3096-971-43-0000	16138-4	SFR	1.00	162.61	141.84
3096-971-44-0000	16138-4	SFR	1.00	162.61	141.84
3096-971-45-0000	16138-4	SFR	1.00	162.61	141.84
3096-971-46-0000	16138-4	SFR	1.00	162.61	141.84
3096-971-47-0000	16138-4	SFR	1.00	162.61	141.84
3096-971-48-0000	16138-4	SFR	1.00	162.61	141.84
3096-971-49-0000	16138-4	SFR	1.00	162.61	141.84
3096-971-50-0000	16138-4	SFR	1.00	162.61	141.84
3096-971-51-0000	16138-4	SFR	1.00	162.61	141.84
3096-971-52-0000	16138-4	SFR	1.00	162.61	141.84
3096-971-53-0000	16138-4	SFR	1.00	162.61	141.84
3096-971-54-0000	16138-4	SFR	1.00	162.61	141.84
3096-971-55-0000	16138-4	SFR	1.00	162.61	141.84
3096-971-56-0000	16138-4	SFR	1.00	162.61	141.84
3096-971-57-0000	16138-4	SFR	1.00	162.61	141.84
3096-971-58-0000	16138-4	SFR	1.00	162.61	141.84
3096-971-59-0000	16138-4	SFR	1.00	162.61	141.84
3096-971-60-0000	16138-4	SFR	1.00	162.61	141.84
3096-971-61-0000	16138-4	SFR	1.00	162.61	141.84
3096-971-62-0000	16138-4	SFR	1.00	162.61	141.84
3096-971-63-0000	16138-4	SFR	1.00	162.61	141.84
3096-971-64-0000	16138-4	SFR	1.00	162.61	141.84
3096-971-65-0000	16138-4	SFR	1.00	162.61	141.84
3096-971-66-0000	16138-4	SFR	1.00	162.61	141.84
3096-971-67-0000	16138-4	SFR	1.00	162.61	141.84
3096-971-68-0000	16138-4	SFR	1.00	162.61	141.84
3096-971-69-0000	16138-4	SFR	1.00	162.61	141.84
3096-971-70-0000	16138-4	SFR	1.00	162.61	141.84
3096-971-71-0000	16138-4	SFR	1.00	162.61	141.84
3096-971-72-0000	16138-4	SFR	1.00	162.61	141.84
3096-971-73-0000	16138-4	SFR	1.00	162.61	141.84
3096-971-74-0000	16138-4	SFR	1.00	162.61	141.84
3096-971-75-0000	16138-4	SFR	1.00	162.61	141.84
3096-971-76-0000	16138-4	SFR	1.00	162.61	141.84
3096-971-77-0000	16138-4	SFR	1.00	162.61	141.84
3096-971-78-0000	16138-4	SFR	1.00	162.61	141.84
3096-971-79-0000	16138-4	SFR	1.00	162.61	141.84
3096-971-80-0000	16138-4	SFR	1.00	162.61	141.84
3096-971-81-0000	16138-4	SFR	1.00	162.61	141.84
3096-971-82-0000	16138-4	SFR	1.00	162.61	141.84
3096-971-83-0000	16138-4	SFR	1.00	162.61	141.84
3096-971-84-0000	16138-4	SFR	1.00	162.61	141.84
3096-971-85-0000	16138-4	SFR	1.00	162.61	141.84
3096-971-86-0000	16138-4	SFR	1.00	162.61	141.84
3096-971-87-0000	16138-4	SFR	1.00	162.61	141.84
3096-981-01-0000	16138-1	SFR	1.00	162.61	141.84

City of Victorville
Landscape Maintenance Assessment District No. 5 (Vista Verde)
Fiscal Year 2024/2025
Preliminary Assessment Roll
(Sorted By APN)

APN	TRACT	LAND USE	EBU	MAXIMUM ASSESSMENT	CHARGE
3096-981-02-0000	16138-1	SFR	1.00	162.61	141.84
3096-981-03-0000	16138-1	SFR	1.00	162.61	141.84
3096-981-04-0000	16138-1	SFR	1.00	162.61	141.84
3096-981-05-0000	16138-1	SFR	1.00	162.61	141.84
3096-981-06-0000	16138-1	SFR	1.00	162.61	141.84
3096-981-07-0000	16138-1	SFR	1.00	162.61	141.84
3096-981-08-0000	16138-1	SFR	1.00	162.61	141.84
3096-981-09-0000	16138-1	SFR	1.00	162.61	141.84
3096-981-10-0000	16138-1	SFR	1.00	162.61	141.84
3096-981-11-0000	16138-1	SFR	1.00	162.61	141.84
3096-981-12-0000	16138-1	SFR	1.00	162.61	141.84
3096-981-13-0000	16138-1	SFR	1.00	162.61	141.84
3096-981-14-0000	16138-1	SFR	1.00	162.61	141.84
3096-981-15-0000	16138-1	SFR	1.00	162.61	141.84
3096-981-16-0000	16138-1	SFR	1.00	162.61	141.84
3096-981-17-0000	16138-1	SFR	1.00	162.61	141.84
3096-981-18-0000	16138-1	SFR	1.00	162.61	141.84
3096-981-19-0000	16138-1	SFR	1.00	162.61	141.84
3096-981-20-0000	16138-1	SFR	1.00	162.61	141.84
3096-981-21-0000	16138-1	SFR	1.00	162.61	141.84
3096-981-22-0000	16138-1	SFR	1.00	162.61	141.84
3096-981-23-0000	16138-1	SFR	1.00	162.61	141.84
3096-981-24-0000	16138-1	SFR	1.00	162.61	141.84
3096-981-25-0000	16138-1	SFR	1.00	162.61	141.84
3096-981-26-0000	16138-1	SFR	1.00	162.61	141.84
3096-981-27-0000	16138-1	SFR	1.00	162.61	141.84
3096-981-28-0000	16138-1	SFR	1.00	162.61	141.84
3096-981-29-0000	16138-1	SFR	1.00	162.61	141.84
3096-981-30-0000	16138-1	SFR	1.00	162.61	141.84
3096-981-31-0000	16138-1	SFR	1.00	162.61	141.84
3096-981-32-0000	16138-1	SFR	1.00	162.61	141.84
3096-981-33-0000	16138-1	SFR	1.00	162.61	141.84
3096-981-34-0000	16138-1	SFR	1.00	162.61	141.84
3096-981-35-0000	16138-1	SFR	1.00	162.61	141.84
3096-981-36-0000	16138-1	SFR	1.00	162.61	141.84
3096-981-37-0000	16138-1	SFR	1.00	162.61	141.84
3096-981-38-0000	16138-1	SFR	1.00	162.61	141.84
3096-981-39-0000	16138-1	SFR	1.00	162.61	141.84
3096-981-40-0000	16138-1	SFR	1.00	162.61	141.84
3096-981-41-0000	16138-1	SFR	1.00	162.61	141.84
3096-981-42-0000	16138-1	SFR	1.00	162.61	141.84
3096-981-43-0000	16138-1	SFR	1.00	162.61	141.84
3096-981-44-0000	16138-1	SFR	1.00	162.61	141.84
3096-981-45-0000	16138-1	SFR	1.00	162.61	141.84
3096-981-46-0000	16138-1	SFR	1.00	162.61	141.84
3096-981-47-0000	16138-1	SFR	1.00	162.61	141.84
3096-981-48-0000	16138-1	SFR	1.00	162.61	141.84

City of Victorville
Landscape Maintenance Assessment District No. 5 (Vista Verde)
Fiscal Year 2024/2025
Preliminary Assessment Roll
(Sorted By APN)

APN	TRACT	LAND USE	EBU	MAXIMUM ASSESSMENT	CHARGE
3096-981-49-0000	16138-1	SFR	1.00	162.61	141.84
3096-981-50-0000	16138-1	SFR	1.00	162.61	141.84
3096-981-51-0000	16138-1	SFR	1.00	162.61	141.84
3096-981-52-0000	16138-1	SFR	1.00	162.61	141.84
3096-981-53-0000	16138-1	SFR	1.00	162.61	141.84
3096-981-54-0000	16138-1	SFR	1.00	162.61	141.84
3096-981-55-0000	16138-1	SFR	1.00	162.61	141.84
3096-981-56-0000	16138-1	SFR	1.00	162.61	141.84
3096-981-57-0000	16138-1	SFR	1.00	162.61	141.84
3096-981-58-0000	16138-1	SFR	1.00	162.61	141.84
3096-981-59-0000	16138-1	SFR	1.00	162.61	141.84
3096-981-60-0000	16138-1	SFR	1.00	162.61	141.84
3096-991-01-0000	16107-1	SFR	1.00	162.61	141.84
3096-991-02-0000	16107-1	SFR	1.00	162.61	141.84
3096-991-03-0000	16107-1	SFR	1.00	162.61	141.84
3096-991-04-0000	16107-1	SFR	1.00	162.61	141.84
3096-991-05-0000	16107-1	SFR	1.00	162.61	141.84
3096-991-06-0000	16107-1	SFR	1.00	162.61	141.84
3096-991-07-0000	16107-1	SFR	1.00	162.61	141.84
3096-991-08-0000	16107-1	SFR	1.00	162.61	141.84
3096-991-09-0000	16107-1	SFR	1.00	162.61	141.84
3096-991-10-0000	16107-1	SFR	1.00	162.61	141.84
3096-991-11-0000	16107-1	SFR	1.00	162.61	141.84
3096-991-12-0000	16107-1	SFR	1.00	162.61	141.84
3096-991-13-0000	16107-1	SFR	1.00	162.61	141.84
3096-991-14-0000	16107-1	SFR	1.00	162.61	141.84
3096-991-15-0000	16107-1	SFR	1.00	162.61	141.84
3096-991-16-0000	16107-1	SFR	1.00	162.61	141.84
3096-991-17-0000	16107-1	SFR	1.00	162.61	141.84
3096-991-18-0000	16107-1	SFR	1.00	162.61	141.84
3096-991-19-0000	16107-1	SFR	1.00	162.61	141.84
3096-991-20-0000	16107-1	SFR	1.00	162.61	141.84
3096-991-21-0000	16107-1	SFR	1.00	162.61	141.84
3096-991-22-0000	16107-1	SFR	1.00	162.61	141.84
3096-991-23-0000	16107-1	SFR	1.00	162.61	141.84
3096-991-24-0000	16107-1	SFR	1.00	162.61	141.84
3096-991-25-0000	16107-1	SFR	1.00	162.61	141.84
3096-991-26-0000	16107-1	SFR	1.00	162.61	141.84
3096-991-27-0000	16107-1	SFR	1.00	162.61	141.84
3096-991-28-0000	16107-1	SFR	1.00	162.61	141.84
3096-991-29-0000	16107-1	SFR	1.00	162.61	141.84
3096-991-30-0000	16107-1	SFR	1.00	162.61	141.84
3096-991-31-0000	16107-1	SFR	1.00	162.61	141.84
3096-991-32-0000	16107-1	SFR	1.00	162.61	141.84
3096-991-33-0000	16107-1	SFR	1.00	162.61	141.84
3096-991-34-0000	16107-1	SFR	1.00	162.61	141.84
3096-991-35-0000	16107-1	SFR	1.00	162.61	141.84

City of Victorville
Landscape Maintenance Assessment District No. 5 (Vista Verde)
Fiscal Year 2024/2025
Preliminary Assessment Roll
(Sorted By APN)

APN	TRACT	LAND USE	EBU	MAXIMUM ASSESSMENT	CHARGE
3096-991-36-0000	16107-1	SFR	1.00	162.61	141.84
3096-991-37-0000	16107-1	SFR	1.00	162.61	141.84
3096-991-38-0000	16107-1	SFR	1.00	162.61	141.84
3096-991-39-0000	16107-1	SFR	1.00	162.61	141.84
3096-991-40-0000	16107-1	SFR	1.00	162.61	141.84
3096-991-41-0000	16107-1	SFR	1.00	162.61	141.84
3096-991-42-0000	16107-1	SFR	1.00	162.61	141.84
3096-991-43-0000	16107-1	SFR	1.00	162.61	141.84
3096-991-44-0000	16107-1	SFR	1.00	162.61	141.84
3096-991-45-0000	16107-1	SFR	1.00	162.61	141.84
3096-991-46-0000	16107-1	SFR	1.00	162.61	141.84
3096-991-47-0000	16107-1	SFR	1.00	162.61	141.84
3096-991-48-0000	16107-1	SFR	1.00	162.61	141.84
3096-991-49-0000	16107-1	SFR	1.00	162.61	141.84
3096-991-50-0000	16107-1	SFR	1.00	162.61	141.84
3096-991-51-0000	16107-1	SFR	1.00	162.61	141.84
3096-991-52-0000	16107-1	SFR	1.00	162.61	141.84
3096-991-53-0000	16107-1	SFR	1.00	162.61	141.84
3096-991-54-0000	16107-1	SFR	1.00	162.61	141.84
3096-991-55-0000	16107-1	SFR	1.00	162.61	141.84
3096-991-56-0000	16107-1	SFR	1.00	162.61	141.84
3096-991-57-0000	16107-1	SFR	1.00	162.61	141.84
3096-991-58-0000	16107-1	SFR	1.00	162.61	141.84
3096-991-59-0000	16107-1	SFR	1.00	162.61	141.84
3096-991-60-0000	16107-1	SFR	1.00	162.61	141.84
3096-991-61-0000	16107-1	SFR	1.00	162.61	141.84
3096-991-62-0000	16107-1	SFR	1.00	162.61	141.84
3096-991-63-0000	16107-1	SFR	1.00	162.61	141.84
3096-991-64-0000	16107-1	SFR	1.00	162.61	141.84
3096-991-65-0000	16107-1	SFR	1.00	162.61	141.84
3103-632-01-0000	16138-3	SFR	1.00	162.61	141.84
3103-632-02-0000	16138-3	SFR	1.00	162.61	141.84
3103-632-03-0000	16138-3	SFR	1.00	162.61	141.84
3103-632-04-0000	16138-3	SFR	1.00	162.61	141.84
3103-632-05-0000	16138-3	SFR	1.00	162.61	141.84
3103-632-06-0000	16138-3	SFR	1.00	162.61	141.84
3103-632-07-0000	16138-3	SFR	1.00	162.61	141.84
3103-632-08-0000	16138-3	SFR	1.00	162.61	141.84
3103-632-09-0000	16138-3	SFR	1.00	162.61	141.84
3103-632-10-0000	16138-3	SFR	1.00	162.61	141.84
3103-632-11-0000	16138-3	SFR	1.00	162.61	141.84
3103-632-12-0000	16138-3	SFR	1.00	162.61	141.84
3103-632-13-0000	16138-3	SFR	1.00	162.61	141.84
3103-632-14-0000	16138-3	SFR	1.00	162.61	141.84
3103-632-15-0000	16138-3	SFR	1.00	162.61	141.84
3103-632-16-0000	16138-3	SFR	1.00	162.61	141.84
3103-632-17-0000	16138-3	SFR	1.00	162.61	141.84

City of Victorville
Landscape Maintenance Assessment District No. 5 (Vista Verde)
Fiscal Year 2024/2025
Preliminary Assessment Roll
(Sorted By APN)

APN	TRACT	LAND USE	EBU	MAXIMUM ASSESSMENT	CHARGE
3103-632-18-0000	16138-3	SFR	1.00	162.61	141.84
3103-632-19-0000	16138-3	SFR	1.00	162.61	141.84
3103-632-20-0000	16138-3	SFR	1.00	162.61	141.84
3103-632-21-0000	16138-3	SFR	1.00	162.61	141.84
3103-632-22-0000	16138-3	SFR	1.00	162.61	141.84
3103-892-01-0000	16717	SFR	1.00	162.61	141.84
3103-892-02-0000	16717	SFR	1.00	162.61	141.84
3103-892-03-0000	16717	SFR	1.00	162.61	141.84
3103-892-04-0000	16717	SFR	1.00	162.61	141.84
3103-892-05-0000	16717	SFR	1.00	162.61	141.84
3103-892-06-0000	16717	SFR	1.00	162.61	141.84
3103-892-07-0000	16717	SFR	1.00	162.61	141.84
3103-892-08-0000	16717	SFR	1.00	162.61	141.84
3103-892-09-0000	16717	SFR	1.00	162.61	141.84
3103-892-10-0000	16717	SFR	1.00	162.61	141.84
3103-892-11-0000	16717	SFR	1.00	162.61	141.84
3103-892-12-0000	16717	SFR	1.00	162.61	141.84
3103-892-13-0000	16717	SFR	1.00	162.61	141.84
3103-892-14-0000	16717	SFR	1.00	162.61	141.84
3103-892-15-0000	16717	SFR	1.00	162.61	141.84
3103-892-16-0000	16717	SFR	1.00	162.61	141.84
3103-892-17-0000	16717	SFR	1.00	162.61	141.84
3103-892-18-0000	16717	SFR	1.00	162.61	141.84
3103-892-19-0000	16717	SFR	1.00	162.61	141.84
3103-892-20-0000	16717	SFR	1.00	162.61	141.84
3103-892-21-0000	16717	SFR	1.00	162.61	141.84
3103-892-22-0000	16717	SFR	1.00	162.61	141.84
3103-892-23-0000	16717	SFR	1.00	162.61	141.84
3103-892-24-0000	16717	SFR	1.00	162.61	141.84
3103-892-25-0000	16717	SFR	1.00	162.61	141.84
3103-892-26-0000	16717	SFR	1.00	162.61	141.84
3103-892-27-0000	16717	SFR	1.00	162.61	141.84
3103-892-28-0000	16717	SFR	1.00	162.61	141.84
3103-892-29-0000	16717	SFR	1.00	162.61	141.84
3103-892-30-0000	16717	SFR	1.00	162.61	141.84
3103-892-31-0000	16717	SFR	1.00	162.61	141.84
3103-892-32-0000	16717	SFR	1.00	162.61	141.84
3103-892-33-0000	16717	SFR	1.00	162.61	141.84
3103-892-34-0000	16717	SFR	1.00	162.61	141.84
3103-892-35-0000	16717	SFR	1.00	162.61	141.84
3103-892-36-0000	16717	SFR	1.00	162.61	141.84
3103-892-37-0000	16717	SFR	1.00	162.61	141.84
3103-892-38-0000	16717	SFR	1.00	162.61	141.84
3103-892-39-0000	16717	SFR	1.00	162.61	141.84
3103-892-40-0000	16717	SFR	1.00	162.61	141.84
3103-892-41-0000	16717	SFR	1.00	162.61	141.84
3103-892-42-0000	16717	SFR	1.00	162.61	141.84

City of Victorville
Landscape Maintenance Assessment District No. 5 (Vista Verde)
Fiscal Year 2024/2025
Preliminary Assessment Roll
(Sorted By APN)

APN	TRACT	LAND USE	EBU	MAXIMUM ASSESSMENT	CHARGE
3103-892-43-0000	16717	SFR	1.00	162.61	141.84
3103-892-44-0000	16717	SFR	1.00	162.61	141.84
3103-892-45-0000	16717	SFR	1.00	162.61	141.84
3103-892-46-0000	16717	SFR	1.00	162.61	141.84
3103-892-47-0000	16717	SFR	1.00	162.61	141.84
3103-892-48-0000	16717	SFR	1.00	162.61	141.84
3103-892-49-0000	16717	SFR	1.00	162.61	141.84
3103-892-50-0000	16717	SFR	1.00	162.61	141.84
3103-892-51-0000	16717	SFR	1.00	162.61	141.84
3103-892-52-0000	16717	SFR	1.00	162.61	141.84
3103-892-53-0000	16717	SFR	1.00	162.61	141.84
3103-892-54-0000	16717	SFR	1.00	162.61	141.84
3103-892-55-0000	16717	SFR	1.00	162.61	141.84
3103-892-56-0000	16717	SFR	1.00	162.61	141.84
3103-892-57-0000	16717	SFR	1.00	162.61	141.84
3103-892-58-0000	16717	SFR	1.00	162.61	141.84
3103-892-59-0000	16717	SFR	1.00	162.61	141.84
3103-893-01-0000	16717	SFR	1.00	162.61	141.84
3103-893-02-0000	16717	SFR	1.00	162.61	141.84
3103-893-03-0000	16717	SFR	1.00	162.61	141.84
3103-893-04-0000	16717	SFR	1.00	162.61	141.84
3103-893-05-0000	16717	SFR	1.00	162.61	141.84
3103-893-06-0000	16717	SFR	1.00	162.61	141.84
3103-893-07-0000	16717	SFR	1.00	162.61	141.84
3103-893-08-0000	16717	SFR	1.00	162.61	141.84
3103-893-09-0000	16717	SFR	1.00	162.61	141.84
3103-893-10-0000	16717	SFR	1.00	162.61	141.84
3103-893-11-0000	16717	SFR	1.00	162.61	141.84
3103-893-12-0000	16717	SFR	1.00	162.61	141.84
3103-893-13-0000	16717	SFR	1.00	162.61	141.84
3103-893-14-0000	16717	SFR	1.00	162.61	141.84
3103-893-15-0000	16717	SFR	1.00	162.61	141.84
3103-893-16-0000	16717	SFR	1.00	162.61	141.84
3103-893-17-0000	16717	SFR	1.00	162.61	141.84
3103-893-18-0000	16717	SFR	1.00	162.61	141.84
3103-893-19-0000	16717	SFR	1.00	162.61	141.84
3103-893-20-0000	16717	SFR	1.00	162.61	141.84
3103-893-21-0000	16717	SFR	1.00	162.61	141.84
3103-893-22-0000	16717	SFR	1.00	162.61	141.84
3103-893-23-0000	16717	SFR	1.00	162.61	141.84
3103-893-24-0000	16717	SFR	1.00	162.61	141.84
3103-893-25-0000	16717	SFR	1.00	162.61	141.84
3103-893-26-0000	16717	SFR	1.00	162.61	141.84
3103-893-27-0000	16717	SFR	1.00	162.61	141.84
3103-893-28-0000	16717	SFR	1.00	162.61	141.84
3103-893-29-0000	16717	SFR	1.00	162.61	141.84
3103-893-30-0000	16717	SFR	1.00	162.61	141.84

City of Victorville
Landscape Maintenance Assessment District No. 5 (Vista Verde)
Fiscal Year 2024/2025
Preliminary Assessment Roll
(Sorted By APN)

APN	TRACT	LAND USE	EBU	MAXIMUM ASSESSMENT	CHARGE
3103-893-31-0000	16717	SFR	1.00	162.61	141.84
3103-893-32-0000	16717	SFR	1.00	162.61	141.84
3103-893-33-0000	16717	SFR	1.00	162.61	141.84
3103-893-34-0000	16717	SFR	1.00	162.61	141.84
3103-893-35-0000	16717	SFR	1.00	162.61	141.84
3103-893-36-0000	16717	SFR	1.00	162.61	141.84
3103-893-37-0000	16717	SFR	1.00	162.61	141.84
3103-893-38-0000	16717	SFR	1.00	162.61	141.84
3103-893-39-0000	16717	SFR	1.00	162.61	141.84
3103-893-40-0000	16717	SFR	1.00	162.61	141.84
3103-893-41-0000	16717	SFR	1.00	162.61	141.84
3103-893-42-0000	16717	SFR	1.00	162.61	141.84
3103-893-43-0000	16717	SFR	1.00	162.61	141.84
3103-893-44-0000	16717	SFR	1.00	162.61	141.84
3103-893-45-0000	16717	SFR	1.00	162.61	141.84
3103-893-46-0000	16717	SFR	1.00	162.61	141.84
3103-893-47-0000	16717	SFR	1.00	162.61	141.84
3103-893-48-0000	16717	SFR	1.00	162.61	141.84
3103-893-49-0000	16717	SFR	1.00	162.61	141.84
3134-011-01-0000		SFR	1.00	162.61	141.84
3134-011-02-0000		SFR	1.00	162.61	141.84
3134-011-03-0000		SFR	1.00	162.61	141.84
3134-011-04-0000		SFR	1.00	162.61	141.84
Total			1245.00	\$190,651.92	\$166,309.48
Parcel Count					1,248
Charged Parcels					1,245

City of Victorville
Landscape Maintenance Assessment District No. 6 (City-Wide II)
Fiscal Year 2024/2025
Preliminary Assessment Roll
(Sorted By APN)

APN	TRACT	LAND USE	EBU	MAXIMUM ASSESSMENT	CHARGE
0394-042-01-0000	16955	SFR	1.00	\$173.48	\$144.70
0394-042-02-0000	16955	SFR	1.00	173.48	144.70
0394-042-03-0000	16955	SFR	1.00	173.48	144.70
0394-042-04-0000	16955	SFR	1.00	173.48	144.70
0394-042-05-0000	16955	SFR	1.00	173.48	144.70
0394-042-06-0000	16955	SFR	1.00	173.48	144.70
0394-042-07-0000	16955	SFR	1.00	173.48	144.70
0394-042-08-0000	16955	SFR	1.00	173.48	144.70
0394-042-09-0000	16955	SFR	1.00	173.48	144.70
0394-042-10-0000	16955	SFR	1.00	173.48	144.70
0394-042-11-0000	16955	SFR	1.00	173.48	144.70
0394-042-12-0000	16955	SFR	1.00	173.48	144.70
0394-042-13-0000	16955	SFR	1.00	173.48	144.70
0394-042-14-0000	16955	SFR	1.00	173.48	144.70
0394-042-15-0000	16955	SFR	1.00	173.48	144.70
0394-042-16-0000	16955	SFR	1.00	173.48	144.70
0394-042-17-0000	16955	SFR	1.00	173.48	144.70
0394-042-18-0000	16955	SFR	1.00	173.48	144.70
0394-042-19-0000	16955	SFR	1.00	173.48	144.70
0394-042-20-0000	16955	SFR	1.00	173.48	144.70
0394-042-21-0000	16955	SFR	1.00	173.48	144.70
0394-042-22-0000	16955	SFR	1.00	173.48	144.70
0394-042-23-0000	16955	SFR	1.00	173.48	144.70
0394-042-24-0000	16955	SFR	1.00	173.48	144.70
0394-042-25-0000	16955	SFR	1.00	173.48	144.70
0394-042-26-0000	16955	SFR	1.00	173.48	144.70
0394-042-27-0000	16955	SFR	1.00	173.48	144.70
0394-042-28-0000	16955	SFR	1.00	173.48	144.70
0394-042-29-0000	16955	SFR	1.00	173.48	144.70
0394-042-30-0000	16955	SFR	1.00	173.48	144.70
0394-042-31-0000	16955	SFR	1.00	173.48	144.70
0394-042-32-0000	16955	SFR	1.00	173.48	144.70
0394-042-33-0000	16955	SFR	1.00	173.48	144.70
0394-042-34-0000	16955	SFR	1.00	173.48	144.70
0394-042-35-0000	16955	SFR	1.00	173.48	144.70
0394-042-36-0000	16955	SFR	1.00	173.48	144.70
0394-161-11-0000		VAC	1.00	1.00	1.00
0394-161-12-0000		VAC	1.00	1.00	1.00
0394-521-01-0000	17163-1	VAC	1.00	1.00	1.00
0394-521-02-0000	17163-1	VAC	1.00	1.00	1.00
0394-521-03-0000	17163-1	VAC	1.00	1.00	1.00
0394-521-04-0000	17163-1	VAC	1.00	1.00	1.00
0394-521-05-0000	17163-1	VAC	1.00	1.00	1.00
0394-521-06-0000	17163-1	VAC	1.00	1.00	1.00
0394-521-07-0000	17163-1	VAC	1.00	1.00	1.00
0394-521-08-0000	17163-1	VAC	1.00	1.00	1.00

City of Victorville
Landscape Maintenance Assessment District No. 6 (City-Wide II)
Fiscal Year 2024/2025
Preliminary Assessment Roll
(Sorted By APN)

APN	TRACT	LAND USE	EBU	MAXIMUM ASSESSMENT	CHARGE
0394-521-09-0000	17163-1	VAC	1.00	1.00	1.00
0394-521-10-0000	17163-1	VAC	1.00	1.00	1.00
0394-521-11-0000	17163-1	VAC	1.00	1.00	1.00
0394-521-12-0000	17163-1	VAC	1.00	1.00	1.00
0394-521-13-0000	17163-1	VAC	1.00	1.00	1.00
0394-521-14-0000	17163-1	VAC	1.00	1.00	1.00
0394-521-15-0000	17163-1	VAC	1.00	1.00	1.00
0394-521-16-0000	17163-1	VAC	1.00	1.00	1.00
0394-521-17-0000	17163-1	VAC	1.00	1.00	1.00
0394-521-18-0000	17163-1	VAC	1.00	1.00	1.00
0394-521-19-0000	17163-1	VAC	1.00	1.00	1.00
0394-521-20-0000	17163-1	VAC	1.00	1.00	1.00
0394-521-21-0000	17163-1	VAC	1.00	1.00	1.00
0394-521-22-0000	17163-1	VAC	1.00	1.00	1.00
0394-521-23-0000	17163-1	VAC	1.00	1.00	1.00
0394-521-24-0000	17163-1	VAC	1.00	1.00	1.00
0394-521-25-0000	17163-1	VAC	1.00	1.00	1.00
0394-521-26-0000	17163-1	VAC	1.00	1.00	1.00
0394-521-27-0000	17163-1	VAC	1.00	1.00	1.00
0394-521-28-0000	17163-1	VAC	1.00	1.00	1.00
0394-521-29-0000	17163-1	VAC	1.00	1.00	1.00
0394-521-30-0000	17163-1	VAC	1.00	1.00	1.00
0394-521-31-0000	17163-1	VAC	1.00	1.00	1.00
0394-521-32-0000	17163-1	VAC	1.00	1.00	1.00
0394-521-33-0000	17163-1	VAC	1.00	1.00	1.00
0394-521-34-0000	17163-1	VAC	1.00	1.00	1.00
0394-521-35-0000	17163-1	VAC	1.00	1.00	1.00
0394-521-36-0000	17163-1	VAC	1.00	1.00	1.00
0394-521-37-0000	17163-1	VAC	1.00	1.00	1.00
0394-521-38-0000	17163-1	VAC	1.00	1.00	1.00
0394-521-39-0000	17163-1	VAC	1.00	1.00	1.00
0394-521-40-0000	17163-1	VAC	1.00	1.00	1.00
0394-521-41-0000	17163-1	VAC	1.00	1.00	1.00
0394-521-42-0000	17163-1	VAC	1.00	1.00	1.00
0394-521-43-0000	17163-1	VAC	1.00	1.00	1.00
0394-521-44-0000	17163-1	VAC	1.00	1.00	1.00
0394-521-45-0000	17163-1	VAC	1.00	1.00	1.00
0394-521-46-0000	17163-1	VAC	1.00	1.00	1.00
0394-521-47-0000	17163-1	VAC	1.00	1.00	1.00
0394-521-48-0000	17163-1	VAC	1.00	1.00	1.00
0394-521-49-0000	17163-1	VAC	1.00	1.00	1.00
0394-521-50-0000	17163-1	VAC	1.00	1.00	1.00
0394-521-51-0000	17163-1	VAC	1.00	1.00	1.00
0394-521-52-0000	17163-1	VAC	1.00	1.00	1.00
0394-521-53-0000	17163-1	VAC	1.00	1.00	1.00
0394-521-54-0000	17163-1	VAC	1.00	1.00	1.00

City of Victorville
Landscape Maintenance Assessment District No. 6 (City-Wide II)
Fiscal Year 2024/2025
Preliminary Assessment Roll
(Sorted By APN)

APN	TRACT	LAND USE	EBU	MAXIMUM ASSESSMENT	CHARGE
0394-521-55-0000	17163-1	VAC	1.00	1.00	1.00
0394-521-56-0000	17163-1	VAC	1.00	1.00	1.00
0394-521-57-0000	17163-1	VAC	1.00	1.00	1.00
0394-521-58-0000	17163-1	VAC	1.00	1.00	1.00
0394-521-59-0000	17163-1	VAC	1.00	1.00	1.00
0394-521-60-0000	17163-1	VAC	1.00	1.00	1.00
0394-521-61-0000	17163-1	VAC	1.00	1.00	1.00
0394-521-62-0000	17163-1	VAC	1.00	1.00	1.00
0394-521-63-0000	17163-1	VAC	1.00	1.00	1.00
0394-521-64-0000	17163-1	VAC	1.00	1.00	1.00
0394-521-65-0000	17163-1	VAC	1.00	1.00	1.00
0394-521-66-0000	17163-1	VAC	1.00	1.00	1.00
0394-521-67-0000	17163-1	VAC	1.00	1.00	1.00
0394-521-68-0000	17163-1	VAC	1.00	1.00	1.00
0394-521-69-0000	17163-1	VAC	1.00	1.00	1.00
0394-521-70-0000	17163-1	VAC	1.00	1.00	1.00
0394-521-71-0000	17163-1	VAC	1.00	1.00	1.00
0394-531-01-0000	17163-1	VAC	1.00	1.00	1.00
0394-531-02-0000	17163-1	VAC	1.00	1.00	1.00
0394-531-03-0000	17163-1	VAC	1.00	1.00	1.00
0394-531-04-0000	17163-1	VAC	1.00	1.00	1.00
0394-531-05-0000	17163-1	VAC	1.00	1.00	1.00
0394-531-06-0000	17163-1	VAC	1.00	1.00	1.00
0394-531-07-0000	17163-1	VAC	1.00	1.00	1.00
0394-531-08-0000	17163-2	VAC	1.00	1.00	1.00
0394-531-09-0000	17163-2	VAC	1.00	1.00	1.00
0394-531-10-0000	17163-2	VAC	1.00	1.00	1.00
0394-531-11-0000	17163-2	VAC	1.00	1.00	1.00
0394-531-12-0000	17163-2	VAC	1.00	1.00	1.00
0394-531-13-0000	17163-2	VAC	1.00	1.00	1.00
0394-531-14-0000	17163-2	VAC	1.00	1.00	1.00
0394-531-15-0000	17163-2	VAC	1.00	1.00	1.00
0394-531-16-0000	17163-2	VAC	1.00	1.00	1.00
0394-531-17-0000	17163-2	VAC	1.00	1.00	1.00
0394-531-18-0000	17163-2	VAC	1.00	1.00	1.00
0394-531-19-0000	17163-2	VAC	1.00	1.00	1.00
0394-531-20-0000	17163-2	VAC	1.00	1.00	1.00
0394-531-21-0000	17163-2	VAC	1.00	1.00	1.00
0394-531-22-0000	17163-2	VAC	1.00	1.00	1.00
0394-531-23-0000	17163-2	VAC	1.00	1.00	1.00
0394-531-24-0000	17163-2	VAC	1.00	1.00	1.00
0394-531-25-0000	17163-2	VAC	1.00	1.00	1.00
0394-531-26-0000	17163-2	VAC	1.00	1.00	1.00
0394-531-27-0000	17163-2	VAC	1.00	1.00	1.00
0394-531-28-0000	17163-2	VAC	1.00	1.00	1.00
0394-531-29-0000	17163-2	VAC	1.00	1.00	1.00

City of Victorville
Landscape Maintenance Assessment District No. 6 (City-Wide II)
Fiscal Year 2024/2025
Preliminary Assessment Roll
(Sorted By APN)

APN	TRACT	LAND USE	EBU	MAXIMUM ASSESSMENT	CHARGE
0394-531-30-0000	17163-2	VAC	1.00	1.00	1.00
0394-531-31-0000	17163-2	VAC	1.00	1.00	1.00
0394-531-32-0000	17163-2	VAC	1.00	1.00	1.00
0394-531-33-0000	17163-2	VAC	1.00	1.00	1.00
0394-531-34-0000	17163-2	VAC	1.00	1.00	1.00
0394-531-35-0000	17163-2	VAC	1.00	1.00	1.00
0394-531-36-0000	17163-2	VAC	1.00	1.00	1.00
0394-531-37-0000	17163-2	VAC	1.00	1.00	1.00
0394-531-38-0000	17163-2	VAC	1.00	1.00	1.00
0394-531-39-0000	17163-2	VAC	1.00	1.00	1.00
0394-531-40-0000	17163-2	VAC	1.00	1.00	1.00
0394-531-41-0000	17163-2	VAC	1.00	1.00	1.00
0394-531-42-0000	17163-2	VAC	1.00	1.00	1.00
0394-531-43-0000	17163-2	VAC	1.00	1.00	1.00
0394-531-44-0000	17163-2	VAC	1.00	1.00	1.00
0394-531-45-0000	17163-2	VAC	1.00	1.00	1.00
0394-531-46-0000	17163-2	VAC	1.00	1.00	1.00
0394-531-47-0000	17163-2	VAC	1.00	1.00	1.00
0394-531-48-0000	17163-2	VAC	1.00	1.00	1.00
0394-531-49-0000	17163-2	VAC	1.00	1.00	1.00
0394-531-50-0000	17163-2	VAC	1.00	1.00	1.00
0394-531-51-0000	17163-2	VAC	1.00	1.00	1.00
0394-531-52-0000	17163-2	VAC	1.00	1.00	1.00
0394-531-53-0000	17163-2	VAC	1.00	1.00	1.00
0394-531-54-0000	17163-2	VAC	1.00	1.00	1.00
0394-531-55-0000	17163-2	VAC	1.00	1.00	1.00
0394-531-56-0000	17163-2	VAC	1.00	1.00	1.00
0394-531-57-0000	17163-2	VAC	1.00	1.00	1.00
0394-531-58-0000	17163-2	VAC	1.00	1.00	1.00
0394-531-59-0000	17163-2	VAC	1.00	1.00	1.00
0394-532-01-0000	17163-1	VAC	1.00	1.00	1.00
0394-532-02-0000	17163-1	VAC	1.00	1.00	1.00
0394-532-03-0000	17163-1	VAC	1.00	1.00	1.00
0394-532-04-0000	17163-1	VAC	1.00	1.00	1.00
0394-532-05-0000	17163-1	VAC	1.00	1.00	1.00
0394-532-06-0000	17163-1	VAC	1.00	1.00	1.00
0394-532-07-0000	17163-2	VAC	1.00	1.00	1.00
0394-532-08-0000	17163-2	VAC	1.00	1.00	1.00
0394-532-09-0000	17163-2	VAC	1.00	1.00	1.00
0394-532-10-0000	17163-2	VAC	1.00	1.00	1.00
0394-532-11-0000	17163-2	VAC	1.00	1.00	1.00
0394-532-12-0000	17163-2	VAC	1.00	1.00	1.00
0394-532-13-0000	17163-2	VAC	1.00	1.00	1.00
0394-532-14-0000	17163-2	VAC	1.00	1.00	1.00
0394-532-15-0000	17163-2	VAC	1.00	1.00	1.00
0394-532-16-0000	17163-2	VAC	1.00	1.00	1.00

City of Victorville
Landscape Maintenance Assessment District No. 6 (City-Wide II)
Fiscal Year 2024/2025
Preliminary Assessment Roll
(Sorted By APN)

APN	TRACT	LAND USE	EBU	MAXIMUM ASSESSMENT	CHARGE
0394-532-17-0000	17163-2	VAC	1.00	1.00	1.00
0394-532-18-0000	17163-2	VAC	1.00	1.00	1.00
0394-532-19-0000	17163-2	VAC	1.00	1.00	1.00
0394-532-20-0000	17163-2	VAC	1.00	1.00	1.00
0394-532-21-0000	17163-2	VAC	1.00	1.00	1.00
0394-532-22-0000	17163-2	VAC	1.00	1.00	1.00
0394-532-23-0000	17163-2	VAC	1.00	1.00	1.00
0394-532-24-0000	17163-2	VAC	1.00	1.00	1.00
0394-532-25-0000	17163-2	VAC	1.00	1.00	1.00
0394-532-26-0000	17163-2	VAC	1.00	1.00	1.00
0394-532-27-0000	17163-2	VAC	1.00	1.00	1.00
0395-091-40-0000		VAC	1.00	1.00	1.00
0395-211-01-0000	8399	VAC	1.00	1.00	1.00
0395-211-02-0000	8399	VAC	1.00	1.00	1.00
0395-212-04-0000	8399	VAC	1.00	1.00	1.00
0395-212-05-0000	8399	VAC	1.00	1.00	1.00
0395-221-10-0000	8399	VAC	1.00	1.00	1.00
0395-234-01-0000	8399	VAC	1.00	1.00	1.00
0395-234-11-0000		VAC	1.00	1.00	1.00
0395-234-12-0000		VAC	1.00	1.00	1.00
0395-245-04-0000		VAC	1.00	1.00	1.00
0395-245-07-0000		VAC	1.00	1.00	1.00
0395-246-07-0000	8399	VAC	1.00	1.00	1.00
0395-246-08-0000		VAC	1.00	1.00	1.00
0395-254-02-0000	8399	VAC	1.00	1.00	1.00
0395-254-03-0000		VAC	1.00	1.00	1.00
0395-481-24-0000	16807	SFR	1.00	173.48	144.70
0395-481-25-0000	16807	SFR	1.00	173.48	144.70
0395-481-26-0000	16807	SFR	1.00	173.48	144.70
0395-481-27-0000	16807	SFR	1.00	173.48	144.70
0395-481-28-0000	16807	SFR	1.00	173.48	144.70
0395-481-29-0000	16807	SFR	1.00	173.48	144.70
0395-481-30-0000	16807	SFR	1.00	173.48	144.70
0395-481-31-0000	16807	SFR	1.00	173.48	144.70
0395-481-32-0000	16807	SFR	1.00	173.48	144.70
0395-481-33-0000	16807	SFR	1.00	173.48	144.70
0395-481-34-0000	16807	SFR	1.00	173.48	144.70
0395-481-35-0000	16807	SFR	1.00	173.48	144.70
0395-481-36-0000	16807	SFR	1.00	173.48	144.70
0395-481-37-0000	16807	SFR	1.00	173.48	144.70
0395-481-38-0000	16807	SFR	1.00	173.48	144.70
0395-481-39-0000	16807	SFR	1.00	173.48	144.70
0395-481-40-0000	16807	SFR	1.00	173.48	144.70
0395-481-41-0000	16807	SFR	1.00	173.48	144.70
0395-481-42-0000	16807	SFR	1.00	173.48	144.70
0395-481-43-0000	16807	SFR	1.00	173.48	144.70

City of Victorville
Landscape Maintenance Assessment District No. 6 (City-Wide II)
Fiscal Year 2024/2025
Preliminary Assessment Roll
(Sorted By APN)

APN	TRACT	LAND USE	EBU	MAXIMUM ASSESSMENT	CHARGE
0395-481-44-0000	16807	SFR	1.00	173.48	144.70
0395-481-45-0000	16807	SFR	1.00	173.48	144.70
0395-481-46-0000	16807	SFR	1.00	173.48	144.70
0395-481-47-0000	16807	SFR	1.00	173.48	144.70
0395-481-48-0000	16807	SFR	1.00	173.48	144.70
0395-481-49-0000	16807	SFR	1.00	173.48	144.70
0395-481-50-0000	16807	SFR	1.00	173.48	144.70
0395-481-51-0000	16807	SFR	1.00	173.48	144.70
0395-481-52-0000	16807	SFR	1.00	173.48	144.70
0395-481-53-0000	16807	SFR	1.00	173.48	144.70
0395-481-54-0000	16807	SFR	1.00	173.48	144.70
0395-481-55-0000	16807	SFR	1.00	173.48	144.70
0395-481-56-0000	16807	SFR	1.00	173.48	144.70
0395-481-57-0000	16807	SFR	1.00	173.48	144.70
0395-481-58-0000	16807	SFR	1.00	173.48	144.70
0395-501-43-0000	16807	SFR	1.00	173.48	144.70
0395-501-44-0000	16807	SFR	1.00	173.48	144.70
0395-501-45-0000	16807	SFR	1.00	173.48	144.70
0395-501-46-0000	16807	SFR	1.00	173.48	144.70
0395-501-47-0000	16807	SFR	1.00	173.48	144.70
0395-501-48-0000	16807	SFR	1.00	173.48	144.70
0395-501-49-0000	16807	SFR	1.00	173.48	144.70
0395-501-50-0000	16807	SFR	1.00	173.48	144.70
0395-501-51-0000	16807	SFR	1.00	173.48	144.70
0395-501-52-0000	16807	SFR	1.00	173.48	144.70
0395-501-53-0000	16807	SFR	1.00	173.48	144.70
0395-501-54-0000	16807	SFR	1.00	173.48	144.70
0395-501-55-0000	16807	SFR	1.00	173.48	144.70
0395-501-56-0000	16807	SFR	1.00	173.48	144.70
0395-501-57-0000	16807	SFR	1.00	173.48	144.70
0395-501-58-0000	16807	SFR	1.00	173.48	144.70
0395-501-59-0000	16807	SFR	1.00	173.48	144.70
0395-501-60-0000	16807	SFR	1.00	173.48	144.70
0395-701-01-0000	15363-1	SFR	1.00	173.48	144.70
0395-701-02-0000	15363-1	SFR	1.00	173.48	144.70
0395-701-03-0000	15363-1	SFR	1.00	173.48	144.70
0395-701-04-0000	15363-1	SFR	1.00	173.48	144.70
0395-701-05-0000	15363-1	SFR	1.00	173.48	144.70
0395-701-06-0000	15363-1	SFR	1.00	173.48	144.70
0395-701-07-0000	15363-1	SFR	1.00	173.48	144.70
0395-701-08-0000	15363-1	SFR	1.00	173.48	144.70
0395-701-09-0000	15363-1	SFR	1.00	173.48	144.70
0395-701-10-0000	15363-1	SFR	1.00	173.48	144.70
0395-701-11-0000	15363-1	SFR	1.00	173.48	144.70
0395-701-12-0000	15363-1	SFR	1.00	173.48	144.70
0395-701-13-0000	15363-1	SFR	1.00	173.48	144.70

City of Victorville
Landscape Maintenance Assessment District No. 6 (City-Wide II)
Fiscal Year 2024/2025
Preliminary Assessment Roll
(Sorted By APN)

APN	TRACT	LAND USE	EBU	MAXIMUM ASSESSMENT	CHARGE
0395-701-14-0000	15363-1	SFR	1.00	173.48	144.70
0395-701-15-0000	15363-1	SFR	1.00	173.48	144.70
0395-701-16-0000	15363-1	SFR	1.00	173.48	144.70
0395-701-17-0000	15363-1	SFR	1.00	173.48	144.70
0395-701-18-0000	15363-1	SFR	1.00	173.48	144.70
0395-701-19-0000	15363-1	SFR	1.00	173.48	144.70
0395-701-20-0000	15363-1	SFR	1.00	173.48	144.70
0395-701-21-0000	15363-1	SFR	1.00	173.48	144.70
0395-701-22-0000	15363-1	SFR	1.00	173.48	144.70
0395-701-23-0000	15363-1	SFR	1.00	173.48	144.70
0395-701-24-0000	15363-1	SFR	1.00	173.48	144.70
0395-701-25-0000	15363-1	SFR	1.00	173.48	144.70
0395-701-26-0000	15363-1	SFR	1.00	173.48	144.70
0395-701-27-0000	15363-1	SFR	1.00	173.48	144.70
0395-701-28-0000	15363-1	SFR	1.00	173.48	144.70
0395-701-29-0000	15363-1	SFR	1.00	173.48	144.70
0395-701-30-0000	15363-1	SFR	1.00	173.48	144.70
0395-701-31-0000	15363-1	SFR	1.00	173.48	144.70
0395-701-32-0000	15363-1	SFR	1.00	173.48	144.70
0395-701-33-0000	15363-1	SFR	1.00	173.48	144.70
0395-701-34-0000	15363-1	SFR	1.00	173.48	144.70
0395-701-35-0000	15363-1	SFR	1.00	173.48	144.70
0395-701-36-0000	15363-1	SFR	1.00	173.48	144.70
0395-701-37-0000	15363-1	SFR	1.00	173.48	144.70
0395-701-38-0000	15363-1	SFR	1.00	173.48	144.70
0395-701-39-0000	15363-1	SFR	1.00	173.48	144.70
0395-701-40-0000	15363-1	SFR	1.00	173.48	144.70
0395-701-41-0000	15363-1	SFR	1.00	173.48	144.70
0395-701-42-0000	15363-1	SFR	1.00	173.48	144.70
0395-701-43-0000	15363-1	SFR	1.00	173.48	144.70
0395-701-44-0000	15363-1	SFR	1.00	173.48	144.70
0395-701-45-0000	15363-1	SFR	1.00	173.48	144.70
0395-701-46-0000	15363-1	SFR	1.00	173.48	144.70
0395-791-01-0000	16807	SFR	1.00	173.48	144.70
0395-791-02-0000	16807	SFR	1.00	173.48	144.70
0395-791-03-0000	16807	SFR	1.00	173.48	144.70
0395-791-04-0000	16807	SFR	1.00	173.48	144.70
0395-791-05-0000	16807	SFR	1.00	173.48	144.70
0395-791-06-0000	16807	SFR	1.00	173.48	144.70
0395-791-07-0000	16807	SFR	1.00	173.48	144.70
0395-791-08-0000	16807	SFR	1.00	173.48	144.70
0395-791-09-0000	16807	SFR	1.00	173.48	144.70
0395-791-10-0000	16807	SFR	1.00	173.48	144.70
0395-791-11-0000	16807	SFR	1.00	173.48	144.70
0395-791-12-0000	16807	SFR	1.00	173.48	144.70
0395-791-13-0000	16807	SFR	1.00	173.48	144.70

City of Victorville
Landscape Maintenance Assessment District No. 6 (City-Wide II)
Fiscal Year 2024/2025
Preliminary Assessment Roll
(Sorted By APN)

APN	TRACT	LAND USE	EBU	MAXIMUM ASSESSMENT	CHARGE
0395-791-14-0000	16807	SFR	1.00	173.48	144.70
0395-791-15-0000	16807	SFR	1.00	173.48	144.70
0395-791-16-0000	16807	SFR	1.00	173.48	144.70
0395-791-17-0000	16807	SFR	1.00	173.48	144.70
0395-791-18-0000	16807	SFR	1.00	173.48	144.70
0395-791-19-0000	16807	SFR	1.00	173.48	144.70
0395-791-20-0000	16807	SFR	1.00	173.48	144.70
0395-791-21-0000	16807	SFR	1.00	173.48	144.70
0395-791-22-0000	16807	SFR	1.00	173.48	144.70
0395-791-23-0000	16807	SFR	1.00	173.48	144.70
0395-791-24-0000	16807	SFR	1.00	173.48	144.70
0395-791-25-0000	16807	SFR	1.00	173.48	144.70
0395-791-26-0000	16807	SFR	1.00	173.48	144.70
0395-791-27-0000	16807	SFR	1.00	173.48	144.70
0395-791-28-0000	16807	SFR	1.00	173.48	144.70
0395-791-29-0000	16807	SFR	1.00	173.48	144.70
0395-791-30-0000	16807	SFR	1.00	173.48	144.70
0395-791-31-0000	16807	SFR	1.00	173.48	144.70
0395-791-32-0000	16807	SFR	1.00	173.48	144.70
0395-791-33-0000	16807	SFR	1.00	173.48	144.70
0395-791-34-0000	16807	SFR	1.00	173.48	144.70
0395-791-35-0000	16807	SFR	1.00	173.48	144.70
0395-791-36-0000	16807	SFR	1.00	173.48	144.70
0395-791-37-0000	16807	SFR	1.00	173.48	144.70
0395-791-38-0000	16807	SFR	1.00	173.48	144.70
0395-791-39-0000	16807	SFR	1.00	173.48	144.70
0395-791-40-0000	16807	SFR	1.00	173.48	144.70
0395-791-41-0000	16807	SFR	1.00	173.48	144.70
0395-791-42-0000	16807	SFR	1.00	173.48	144.70
0395-791-43-0000	16807	SFR	1.00	173.48	144.70
0395-801-02-0000	15598-1	SFR	1.00	173.48	144.70
0395-801-03-0000	15598-1	SFR	1.00	173.48	144.70
0395-801-04-0000	15598-1	SFR	1.00	173.48	144.70
0395-801-05-0000	15598-1	SFR	1.00	173.48	144.70
0395-801-06-0000	15598-1	SFR	1.00	173.48	144.70
0395-801-07-0000	15598-1	SFR	1.00	173.48	144.70
0395-801-08-0000	15598-1	SFR	1.00	173.48	144.70
0395-801-09-0000	15598-1	SFR	1.00	173.48	144.70
0395-801-10-0000	15598-1	SFR	1.00	173.48	144.70
0395-801-11-0000	15598-1	SFR	1.00	173.48	144.70
0395-801-12-0000	15598-1	SFR	1.00	173.48	144.70
0395-801-13-0000	15598-1	SFR	1.00	173.48	144.70
0395-801-14-0000	15598-1	SFR	1.00	173.48	144.70
0395-801-15-0000	15598-1	SFR	1.00	173.48	144.70
0395-801-16-0000	15598-1	SFR	1.00	173.48	144.70
0395-801-17-0000	15598-1	SFR	1.00	173.48	144.70

City of Victorville
Landscape Maintenance Assessment District No. 6 (City-Wide II)
Fiscal Year 2024/2025
Preliminary Assessment Roll
(Sorted By APN)

APN	TRACT	LAND USE	EBU	MAXIMUM ASSESSMENT	CHARGE
0395-801-18-0000	15598-1	SFR	1.00	173.48	144.70
0395-801-19-0000	15598-1	SFR	1.00	173.48	144.70
0395-801-20-0000	15598-1	SFR	1.00	173.48	144.70
0395-801-21-0000	15598-1	SFR	1.00	173.48	144.70
0395-801-22-0000	15598-1	SFR	1.00	173.48	144.70
0395-801-23-0000	15598-1	SFR	1.00	173.48	144.70
0395-801-24-0000	15598-1	SFR	1.00	173.48	144.70
0395-801-25-0000	15598-1	SFR	1.00	173.48	144.70
0395-801-26-0000	15598-1	SFR	1.00	173.48	144.70
0395-801-27-0000	15598-1	SFR	1.00	173.48	144.70
0395-801-28-0000	15598-1	SFR	1.00	173.48	144.70
0395-801-29-0000	15598-1	SFR	1.00	173.48	144.70
0395-801-30-0000	15598-1	SFR	1.00	173.48	144.70
0395-801-31-0000	15598-1	SFR	1.00	173.48	144.70
0395-801-32-0000	15598-1	SFR	1.00	173.48	144.70
0395-801-33-0000	15598-1	SFR	1.00	173.48	144.70
0395-801-34-0000	15598-1	SFR	1.00	173.48	144.70
0395-801-35-0000	15598-1	SFR	1.00	173.48	144.70
0395-801-36-0000	15598-1	SFR	1.00	173.48	144.70
0395-801-37-0000	15598-1	SFR	1.00	173.48	144.70
0395-801-38-0000	15598-1	SFR	1.00	173.48	144.70
0395-801-39-0000	15598-1	SFR	1.00	173.48	144.70
0395-801-40-0000	15598-1	SFR	1.00	173.48	144.70
0395-801-41-0000	15598-1	SFR	1.00	173.48	144.70
0395-801-42-0000	15598-1	SFR	1.00	173.48	144.70
0395-801-43-0000	15598-1	SFR	1.00	173.48	144.70
0395-801-44-0000	15598-1	SFR	1.00	173.48	144.70
0395-801-45-0000	15598-1	SFR	1.00	173.48	144.70
0395-801-46-0000	15598-1	SFR	1.00	173.48	144.70
0395-801-47-0000	15598-1	SFR	1.00	173.48	144.70
0395-801-56-0000	15598-1	SFR	1.00	173.48	144.70
0395-801-57-0000	15598-1	SFR	1.00	173.48	144.70
0395-801-58-0000	15598-1	SFR	1.00	173.48	144.70
0395-801-59-0000	15598-1	SFR	1.00	173.48	144.70
0395-801-60-0000	15598-1	SFR	1.00	173.48	144.70
0395-801-61-0000	15598-1	SFR	1.00	173.48	144.70
0395-801-62-0000	15598-1	SFR	1.00	173.48	144.70
0395-801-63-0000	15598-1	SFR	1.00	173.48	144.70
0395-801-64-0000	15598-1	SFR	1.00	173.48	144.70
0395-811-01-0000	15598-2	SFR	1.00	173.48	144.70
0395-811-02-0000	15598-2	SFR	1.00	173.48	144.70
0395-811-03-0000	15598-2	SFR	1.00	173.48	144.70
0395-811-04-0000	15598-2	SFR	1.00	173.48	144.70
0395-811-05-0000	15598-2	SFR	1.00	173.48	144.70
0395-811-06-0000	15598-2	SFR	1.00	173.48	144.70
0395-811-07-0000	15598-2	SFR	1.00	173.48	144.70

City of Victorville
Landscape Maintenance Assessment District No. 6 (City-Wide II)
Fiscal Year 2024/2025
Preliminary Assessment Roll
(Sorted By APN)

APN	TRACT	LAND USE	EBU	MAXIMUM ASSESSMENT	CHARGE
0395-811-08-0000	15598-2	SFR	1.00	173.48	144.70
0395-811-09-0000	15598-2	SFR	1.00	173.48	144.70
0395-811-10-0000	15598-2	SFR	1.00	173.48	144.70
0395-812-01-0000	15598-2	SFR	1.00	173.48	144.70
0395-812-02-0000	15598-2	SFR	1.00	173.48	144.70
0395-812-03-0000	15598-2	SFR	1.00	173.48	144.70
0395-812-04-0000	15598-2	SFR	1.00	173.48	144.70
0395-812-05-0000	15598-2	SFR	1.00	173.48	144.70
0395-812-06-0000	15598-2	SFR	1.00	173.48	144.70
0395-812-07-0000	15598-2	SFR	1.00	173.48	144.70
0395-812-08-0000	15598-2	SFR	1.00	173.48	144.70
0395-812-09-0000	15598-2	SFR	1.00	173.48	144.70
0395-812-10-0000	15598-2	SFR	1.00	173.48	144.70
0395-812-11-0000	15598-2	SFR	1.00	173.48	144.70
0395-812-12-0000	15598-2	SFR	1.00	173.48	144.70
0395-812-13-0000	15598-2	SFR	1.00	173.48	144.70
0395-812-14-0000	15598-2	SFR	1.00	173.48	144.70
0395-812-15-0000	15598-2	SFR	1.00	173.48	144.70
0395-812-16-0000	15598-2	SFR	1.00	173.48	144.70
0395-812-17-0000	15598-2	SFR	1.00	173.48	144.70
0395-812-18-0000	15598-2	SFR	1.00	173.48	144.70
0395-812-19-0000	15598-2	SFR	1.00	173.48	144.70
0395-812-20-0000	15598-2	SFR	1.00	173.48	144.70
0395-812-21-0000	15598-2	SFR	1.00	173.48	144.70
0395-812-22-0000	15598-2	SFR	1.00	173.48	144.70
0395-812-23-0000	15598-2	SFR	1.00	173.48	144.70
0395-812-24-0000	15598-2	SFR	1.00	173.48	144.70
0395-812-25-0000	15598-2	SFR	1.00	173.48	144.70
0395-812-26-0000	15598-2	SFR	1.00	173.48	144.70
0395-812-27-0000	15598-2	SFR	1.00	173.48	144.70
0395-812-28-0000	15598-2	SFR	1.00	173.48	144.70
0395-812-29-0000	15598-2	SFR	1.00	173.48	144.70
0395-812-30-0000	15598-2	SFR	1.00	173.48	144.70
0395-812-31-0000	15598-2	SFR	1.00	173.48	144.70
0395-812-32-0000	15598-2	SFR	1.00	173.48	144.70
0395-812-33-0000	15598-2	SFR	1.00	173.48	144.70
0395-812-34-0000	15598-2	SFR	1.00	173.48	144.70
0395-812-35-0000	15598-2	SFR	1.00	173.48	144.70
0395-812-36-0000	15598-2	SFR	1.00	173.48	144.70
0395-812-37-0000	15598-2	SFR	1.00	173.48	144.70
0395-812-38-0000	15598-2	SFR	1.00	173.48	144.70
0395-812-39-0000	15598-2	SFR	1.00	173.48	144.70
0395-812-40-0000	15598-2	SFR	1.00	173.48	144.70
0395-812-41-0000	15598-2	SFR	1.00	173.48	144.70
0395-812-42-0000	15598-2	SFR	1.00	173.48	144.70
0395-812-43-0000	15598-2	SFR	1.00	173.48	144.70

City of Victorville
Landscape Maintenance Assessment District No. 6 (City-Wide II)
Fiscal Year 2024/2025
Preliminary Assessment Roll
(Sorted By APN)

APN	TRACT	LAND USE	EBU	MAXIMUM ASSESSMENT	CHARGE
0395-812-44-0000	15598-2	SFR	1.00	173.48	144.70
0395-812-45-0000	15598-2	SFR	1.00	173.48	144.70
0395-812-46-0000	15598-2	SFR	1.00	173.48	144.70
0395-812-47-0000	15598-2	SFR	1.00	173.48	144.70
0395-812-48-0000	15598-2	SFR	1.00	173.48	144.70
0395-812-49-0000	15598-2	SFR	1.00	173.48	144.70
0395-813-01-0000	15598-2	SFR	1.00	173.48	144.70
0395-813-02-0000	15598-2	SFR	1.00	173.48	144.70
0395-813-03-0000	15598-2	SFR	1.00	173.48	144.70
0395-813-04-0000	15598-2	SFR	1.00	173.48	144.70
0395-813-05-0000	15598-2	SFR	1.00	173.48	144.70
0395-813-06-0000	15598-2	SFR	1.00	173.48	144.70
0395-813-07-0000	15598-2	SFR	1.00	173.48	144.70
0395-813-08-0000	15598-2	SFR	1.00	173.48	144.70
0395-813-09-0000	15598-2	SFR	1.00	173.48	144.70
0395-813-10-0000	15598-2	SFR	1.00	173.48	144.70
0395-813-11-0000	15598-2	SFR	1.00	173.48	144.70
0395-813-12-0000	15598-2	SFR	1.00	173.48	144.70
0395-813-13-0000	15598-2	SFR	1.00	173.48	144.70
0395-813-14-0000	15598-2	SFR	1.00	173.48	144.70
0395-813-15-0000	15598-2	SFR	1.00	173.48	144.70
0395-813-16-0000	15598-2	SFR	1.00	173.48	144.70
0395-813-17-0000	15598-2	SFR	1.00	173.48	144.70
0395-813-18-0000	15598-2	SFR	1.00	173.48	144.70
0395-813-19-0000	15598-2	SFR	1.00	173.48	144.70
0395-813-20-0000	15598-2	SFR	1.00	173.48	144.70
0395-813-21-0000	15598-2	SFR	1.00	173.48	144.70
0395-813-22-0000	15598-2	SFR	1.00	173.48	144.70
0395-813-23-0000	15598-2	SFR	1.00	173.48	144.70
0395-813-24-0000	15598-2	SFR	1.00	173.48	144.70
0395-813-25-0000	15598-2	SFR	1.00	173.48	144.70
0395-813-26-0000	15598-2	SFR	1.00	173.48	144.70
0395-813-27-0000	15598-2	SFR	1.00	173.48	144.70
0395-813-28-0000	15598-2	SFR	1.00	173.48	144.70
0395-813-29-0000	15598-2	SFR	1.00	173.48	144.70
0395-813-30-0000	15598-2	SFR	1.00	173.48	144.70
0395-813-31-0000	15598-2	SFR	1.00	173.48	144.70
0395-813-32-0000	15598-2	SFR	1.00	173.48	144.70
0395-813-33-0000	15598-2	SFR	1.00	173.48	144.70
0395-813-34-0000	15598-2	SFR	1.00	173.48	144.70
0395-813-35-0000	15598-2	SFR	1.00	173.48	144.70
0395-813-36-0000	15598-2	SFR	1.00	173.48	144.70
0395-813-37-0000	15598-2	SFR	1.00	173.48	144.70
0395-821-01-0000	15598-2	SFR	1.00	173.48	144.70
0395-821-02-0000	15598-2	SFR	1.00	173.48	144.70
0395-821-03-0000	15598-2	SFR	1.00	173.48	144.70

City of Victorville
Landscape Maintenance Assessment District No. 6 (City-Wide II)
Fiscal Year 2024/2025
Preliminary Assessment Roll
(Sorted By APN)

APN	TRACT	LAND USE	EBU	MAXIMUM ASSESSMENT	CHARGE
0395-821-04-0000	15598-2	SFR	1.00	173.48	144.70
0395-821-05-0000	15598-2	SFR	1.00	173.48	144.70
0395-821-06-0000	15598-2	SFR	1.00	173.48	144.70
0395-821-07-0000	15598-2	SFR	1.00	173.48	144.70
0395-821-08-0000	15598-2	SFR	1.00	173.48	144.70
0395-821-09-0000	15598-2	SFR	1.00	173.48	144.70
0395-821-10-0000	15598-2	SFR	1.00	173.48	144.70
0395-821-11-0000	15598-2	SFR	1.00	173.48	144.70
0395-821-12-0000	15598-2	SFR	1.00	173.48	144.70
0395-821-13-0000	15598-2	SFR	1.00	173.48	144.70
0395-821-14-0000	15598-3	SFR	1.00	173.48	144.70
0395-821-15-0000	15598-3	SFR	1.00	173.48	144.70
0395-821-16-0000	15598-3	SFR	1.00	173.48	144.70
0395-821-17-0000	15598-3	SFR	1.00	173.48	144.70
0395-821-18-0000	15598-3	SFR	1.00	173.48	144.70
0395-821-19-0000	15598-3	SFR	1.00	173.48	144.70
0395-821-20-0000	15598-3	SFR	1.00	173.48	144.70
0395-821-21-0000	15598-3	SFR	1.00	173.48	144.70
0395-821-22-0000	15598-3	SFR	1.00	173.48	144.70
0395-821-23-0000	15598-3	SFR	1.00	173.48	144.70
0395-821-24-0000	15598-3	SFR	1.00	173.48	144.70
0395-821-25-0000	15598-3	SFR	1.00	173.48	144.70
0395-821-26-0000	15598-3	SFR	1.00	173.48	144.70
0395-821-27-0000	15598-3	SFR	1.00	173.48	144.70
0395-821-28-0000	15598-3	SFR	1.00	173.48	144.70
0395-821-29-0000	15598-3	SFR	1.00	173.48	144.70
0395-821-30-0000	15598-3	SFR	1.00	173.48	144.70
0395-821-31-0000	15598-3	SFR	1.00	173.48	144.70
0395-821-32-0000	15598-3	SFR	1.00	173.48	144.70
0395-821-33-0000	15598-3	SFR	1.00	173.48	144.70
0395-821-34-0000	15598-3	SFR	1.00	173.48	144.70
0395-821-35-0000	15598-3	SFR	1.00	173.48	144.70
0395-821-36-0000	15598-3	SFR	1.00	173.48	144.70
0395-821-37-0000	15598-3	SFR	1.00	173.48	144.70
0395-821-38-0000	15598-3	SFR	1.00	173.48	144.70
0395-821-39-0000	15598-3	SFR	1.00	173.48	144.70
0395-821-40-0000	15598-3	SFR	1.00	173.48	144.70
0395-821-41-0000	15598-3	SFR	1.00	173.48	144.70
0395-821-42-0000	15598-3	SFR	1.00	173.48	144.70
0395-821-43-0000	15598-3	SFR	1.00	173.48	144.70
0395-821-46-0000	15598-3	SFR	1.00	173.48	144.70
0395-821-47-0000	15598-3	SFR	1.00	173.48	144.70
0395-821-48-0000	15598-3	SFR	1.00	173.48	144.70
0395-821-49-0000	15598-3	SFR	1.00	173.48	144.70
0395-821-50-0000	15598-3	SFR	1.00	173.48	144.70
0395-821-51-0000	15598-3	SFR	1.00	173.48	144.70

City of Victorville
Landscape Maintenance Assessment District No. 6 (City-Wide II)
Fiscal Year 2024/2025
Preliminary Assessment Roll
(Sorted By APN)

APN	TRACT	LAND USE	EBU	MAXIMUM ASSESSMENT	CHARGE
0395-821-52-0000	15598-3	SFR	1.00	173.48	144.70
0395-821-53-0000	15598-3	SFR	1.00	173.48	144.70
0395-821-54-0000	15598-3	SFR	1.00	173.48	144.70
0395-821-55-0000	15598-3	SFR	1.00	173.48	144.70
0395-821-56-0000	15598-3	SFR	1.00	173.48	144.70
0395-821-57-0000	15598-3	SFR	1.00	173.48	144.70
0395-821-58-0000	15598-3	SFR	1.00	173.48	144.70
0395-821-59-0000	15598-3	SFR	1.00	173.48	144.70
0395-821-60-0000	15598-3	SFR	1.00	173.48	144.70
0395-821-61-0000	15598-3	SFR	1.00	173.48	144.70
0395-821-62-0000	15598-3	SFR	1.00	173.48	144.70
0395-821-63-0000	15598-3	SFR	1.00	173.48	144.70
0395-821-64-0000		SFR	1.00	173.48	144.70
0395-821-65-0000		SFR	1.00	173.48	144.70
0395-822-01-0000	15598-3	SFR	1.00	173.48	144.70
0395-822-02-0000	15598-3	SFR	1.00	173.48	144.70
0395-822-03-0000	15598-3	SFR	1.00	173.48	144.70
0395-822-04-0000	15598-3	SFR	1.00	173.48	144.70
0395-822-05-0000	15598-3	SFR	1.00	173.48	144.70
0395-822-06-0000	15598-3	SFR	1.00	173.48	144.70
0395-822-07-0000	15598-3	SFR	1.00	173.48	144.70
0395-822-08-0000	15598-3	SFR	1.00	173.48	144.70
0395-822-09-0000	15598-3	SFR	1.00	173.48	144.70
0395-822-10-0000	15598-3	SFR	1.00	173.48	144.70
0395-822-11-0000	15598-3	SFR	1.00	173.48	144.70
0395-822-12-0000	15598-3	SFR	1.00	173.48	144.70
0395-822-13-0000	15598-3	SFR	1.00	173.48	144.70
0395-822-14-0000	15598-3	SFR	1.00	173.48	144.70
0395-822-15-0000	15598-3	SFR	1.00	173.48	144.70
0395-822-16-0000	15598-3	SFR	1.00	173.48	144.70
0395-822-17-0000	15598-3	SFR	1.00	173.48	144.70
0395-822-18-0000	15598-3	SFR	1.00	173.48	144.70
0395-822-19-0000	15598-3	SFR	1.00	173.48	144.70
0395-822-20-0000	15598-3	SFR	1.00	173.48	144.70
0395-822-21-0000	15598-3	SFR	1.00	173.48	144.70
0395-822-22-0000	15598-3	SFR	1.00	173.48	144.70
0395-822-23-0000	15598-3	SFR	1.00	173.48	144.70
0395-822-24-0000	15598-3	SFR	1.00	173.48	144.70
0395-822-25-0000	15598-3	SFR	1.00	173.48	144.70
0395-822-26-0000	15598-3	SFR	1.00	173.48	144.70
0395-822-27-0000	15598-3	SFR	1.00	173.48	144.70
0395-822-28-0000	15598-3	SFR	1.00	173.48	144.70
0395-822-29-0000	15598-3	SFR	1.00	173.48	144.70
0395-822-30-0000	15598-3	SFR	1.00	173.48	144.70
0395-822-31-0000	15598-3	SFR	1.00	173.48	144.70
0395-822-32-0000	15598-3	SFR	1.00	173.48	144.70

City of Victorville
Landscape Maintenance Assessment District No. 6 (City-Wide II)
Fiscal Year 2024/2025
Preliminary Assessment Roll
(Sorted By APN)

APN	TRACT	LAND USE	EBU	MAXIMUM ASSESSMENT	CHARGE
0395-822-33-0000	15598-3	SFR	1.00	173.48	144.70
0395-822-34-0000	15598-3	SFR	1.00	173.48	144.70
0395-822-35-0000	15598-3	SFR	1.00	173.48	144.70
0395-822-36-0000	15598-2	SFR	1.00	173.48	144.70
0395-822-37-0000	15598-2	SFR	1.00	173.48	144.70
0395-831-01-0000	15598-1	SFR	1.00	173.48	144.70
0395-831-02-0000	15598-1	SFR	1.00	173.48	144.70
0395-831-03-0000	15598-1	SFR	1.00	173.48	144.70
0395-831-04-0000	15598-1	SFR	1.00	173.48	144.70
0395-831-05-0000	15598-1	SFR	1.00	173.48	144.70
0395-831-06-0000	15598-1	SFR	1.00	173.48	144.70
0395-831-07-0000	15598-1	SFR	1.00	173.48	144.70
0395-831-08-0000	15598-4	SFR	1.00	173.48	144.70
0395-831-09-0000	15598-4	SFR	1.00	173.48	144.70
0395-831-10-0000	15598-4	SFR	1.00	173.48	144.70
0395-831-11-0000	15598-4	SFR	1.00	173.48	144.70
0395-831-12-0000	15598-4	SFR	1.00	173.48	144.70
0395-831-13-0000	15598-4	SFR	1.00	173.48	144.70
0395-831-14-0000	15598-4	SFR	1.00	173.48	144.70
0395-831-15-0000	15598-4	SFR	1.00	173.48	144.70
0395-831-16-0000	15598-4	SFR	1.00	173.48	144.70
0395-831-17-0000	15598-4	SFR	1.00	173.48	144.70
0395-831-19-0000	15598-4	SFR	1.00	173.48	144.70
0395-831-20-0000	15598-4	SFR	1.00	173.48	144.70
0395-831-21-0000	15598-4	SFR	1.00	173.48	144.70
0395-831-22-0000	15598-4	SFR	1.00	173.48	144.70
0395-831-23-0000	15598-4	SFR	1.00	173.48	144.70
0395-831-24-0000	15598-4	SFR	1.00	173.48	144.70
0395-831-25-0000	15598-1	SFR	1.00	173.48	144.70
0395-831-26-0000	15598-1	SFR	1.00	173.48	144.70
0395-831-27-0000	15598-1	SFR	1.00	173.48	144.70
0395-831-28-0000	15598-1	SFR	1.00	173.48	144.70
0395-831-29-0000	15598-1	SFR	1.00	173.48	144.70
0395-831-30-0000	15598-1	SFR	1.00	173.48	144.70
0395-831-31-0000	15598-1	SFR	1.00	173.48	144.70
0395-831-32-0000	15598-1	SFR	1.00	173.48	144.70
0395-831-33-0000	15598-1	SFR	1.00	173.48	144.70
0395-831-34-0000	15598-1	SFR	1.00	173.48	144.70
0395-831-35-0000	15598-1	SFR	1.00	173.48	144.70
0395-831-36-0000	15598-4	SFR	1.00	173.48	144.70
0395-831-37-0000	15598-4	SFR	1.00	173.48	144.70
0395-831-38-0000	15598-4	SFR	1.00	173.48	144.70
0395-831-39-0000	15598-4	SFR	1.00	173.48	144.70
0395-831-40-0000	15598-4	SFR	1.00	173.48	144.70
0395-831-41-0000	15598-4	SFR	1.00	173.48	144.70
0395-831-42-0000	15598-4	SFR	1.00	173.48	144.70

City of Victorville
Landscape Maintenance Assessment District No. 6 (City-Wide II)
Fiscal Year 2024/2025
Preliminary Assessment Roll
(Sorted By APN)

APN	TRACT	LAND USE	EBU	MAXIMUM ASSESSMENT	CHARGE
0395-831-43-0000	15598-4	SFR	1.00	173.48	144.70
0395-831-44-0000	15598-4	SFR	1.00	173.48	144.70
0395-831-45-0000	15598-4	SFR	1.00	173.48	144.70
0395-831-46-0000	15598-4	SFR	1.00	173.48	144.70
0395-831-47-0000	15598-4	SFR	1.00	173.48	144.70
0395-831-48-0000	15598-4	SFR	1.00	173.48	144.70
0395-831-49-0000	15598-4	SFR	1.00	173.48	144.70
0395-831-50-0000	15598-4	SFR	1.00	173.48	144.70
0395-831-51-0000	15598-4	SFR	1.00	173.48	144.70
0395-831-52-0000	15598-4	SFR	1.00	173.48	144.70
0395-831-53-0000	15598-4	SFR	1.00	173.48	144.70
0395-831-54-0000	15598-4	SFR	1.00	173.48	144.70
0395-831-55-0000	15598-1	SFR	1.00	173.48	144.70
0395-831-56-0000	15598-1	SFR	1.00	173.48	144.70
0395-831-57-0000	15598-1	SFR	1.00	173.48	144.70
0395-831-58-0000	15598-1	SFR	1.00	173.48	144.70
0395-831-59-0000	15598-1	SFR	1.00	173.48	144.70
0395-831-60-0000	15598-1	SFR	1.00	173.48	144.70
0395-831-61-0000	15598-1	SFR	1.00	173.48	144.70
0395-831-62-0000	15598-1	SFR	1.00	173.48	144.70
0395-831-63-0000	15598-1	SFR	1.00	173.48	144.70
0395-831-64-0000	15598-1	SFR	1.00	173.48	144.70
0395-831-65-0000	15598-1	SFR	1.00	173.48	144.70
0395-831-66-0000	15598-1	SFR	1.00	173.48	144.70
0395-841-01-0000	15598-4	SFR	1.00	173.48	144.70
0395-841-02-0000	15598-4	SFR	1.00	173.48	144.70
0395-841-03-0000	15598-4	SFR	1.00	173.48	144.70
0395-841-04-0000	15598-4	SFR	1.00	173.48	144.70
0395-841-05-0000	15598-4	SFR	1.00	173.48	144.70
0395-841-06-0000	15598-4	SFR	1.00	173.48	144.70
0395-841-07-0000	15598-4	SFR	1.00	173.48	144.70
0395-841-08-0000	15598-4	SFR	1.00	173.48	144.70
0395-841-09-0000	15598-4	SFR	1.00	173.48	144.70
0395-841-10-0000	15598-4	SFR	1.00	173.48	144.70
0395-841-11-0000	15598-4	SFR	1.00	173.48	144.70
0395-841-12-0000	15598-4	SFR	1.00	173.48	144.70
0395-841-13-0000	15598-4	SFR	1.00	173.48	144.70
0395-841-14-0000	15598-4	SFR	1.00	173.48	144.70
0395-841-15-0000	15598-4	SFR	1.00	173.48	144.70
0395-841-16-0000	15598-4	SFR	1.00	173.48	144.70
0395-841-17-0000	15598-4	SFR	1.00	173.48	144.70
0395-841-18-0000	15598-4	SFR	1.00	173.48	144.70
0395-841-23-0000	15598-4	SFR	1.00	173.48	144.70
0395-841-24-0000	15598-4	SFR	1.00	173.48	144.70
0395-841-25-0000	15598-4	SFR	1.00	173.48	144.70
0395-841-26-0000	15598-4	SFR	1.00	173.48	144.70

City of Victorville
Landscape Maintenance Assessment District No. 6 (City-Wide II)
Fiscal Year 2024/2025
Preliminary Assessment Roll
(Sorted By APN)

APN	TRACT	LAND USE	EBU	MAXIMUM ASSESSMENT	CHARGE
0395-841-27-0000	15598-4	SFR	1.00	173.48	144.70
0395-841-28-0000	15598-4	SFR	1.00	173.48	144.70
0395-841-29-0000	15598-4	SFR	1.00	173.48	144.70
0395-841-30-0000	15598-4	SFR	1.00	173.48	144.70
0395-841-31-0000	15598-4	SFR	1.00	173.48	144.70
0395-841-32-0000	15598-4	SFR	1.00	173.48	144.70
0395-841-33-0000	15598-4	SFR	1.00	173.48	144.70
0395-841-34-0000	15598-4	SFR	1.00	173.48	144.70
0395-841-35-0000	15598-4	SFR	1.00	173.48	144.70
0395-841-36-0000	15598-4	SFR	1.00	173.48	144.70
0395-841-37-0000	15598-4	SFR	1.00	173.48	144.70
0395-841-38-0000	15598-4	SFR	1.00	173.48	144.70
0395-841-39-0000	15598-4	SFR	1.00	173.48	144.70
0395-841-40-0000	15598-4	SFR	1.00	173.48	144.70
0395-841-41-0000	15598-4	SFR	1.00	173.48	144.70
0395-841-42-0000	15598-4	SFR	1.00	173.48	144.70
0395-841-43-0000	15598-4	SFR	1.00	173.48	144.70
0395-841-44-0000	15598-4	SFR	1.00	173.48	144.70
0395-841-45-0000	15598-4	SFR	1.00	173.48	144.70
0395-841-46-0000	15598-4	SFR	1.00	173.48	144.70
0395-841-47-0000	15598-4	SFR	1.00	173.48	144.70
0395-841-48-0000	15598-4	SFR	1.00	173.48	144.70
0395-841-49-0000	15598-4	SFR	1.00	173.48	144.70
0395-841-50-0000	15598-4	SFR	1.00	173.48	144.70
0395-841-51-0000	15598-4	SFR	1.00	173.48	144.70
0395-841-52-0000	15598-4	SFR	1.00	173.48	144.70
0395-841-53-0000	15598-4	SFR	1.00	173.48	144.70
0395-851-01-0000	15598-3	SFR	1.00	173.48	144.70
0395-851-02-0000	15598-3	SFR	1.00	173.48	144.70
0395-851-03-0000	15598-3	SFR	1.00	173.48	144.70
0395-851-04-0000	15598-3	SFR	1.00	173.48	144.70
0395-851-05-0000	15598-3	SFR	1.00	173.48	144.70
0395-851-06-0000	15598-3	SFR	1.00	173.48	144.70
0395-851-07-0000	15598-3	SFR	1.00	173.48	144.70
0395-851-08-0000	15598-3	SFR	1.00	173.48	144.70
0395-851-13-0000	15598-3	SFR	1.00	173.48	144.70
0395-851-14-0000	15598-3	SFR	1.00	173.48	144.70
0395-851-15-0000	15598-3	SFR	1.00	173.48	144.70
0395-851-16-0000	15598-3	SFR	1.00	173.48	144.70
0395-851-17-0000	15598-3	SFR	1.00	173.48	144.70
0395-851-18-0000	15598-3	SFR	1.00	173.48	144.70
0395-851-19-0000	15598-3	SFR	1.00	173.48	144.70
0395-851-20-0000	15598-3	SFR	1.00	173.48	144.70
0395-851-21-0000	15598-3	SFR	1.00	173.48	144.70
0395-851-22-0000	15598-3	SFR	1.00	173.48	144.70
0395-851-23-0000	15598-3	SFR	1.00	173.48	144.70

City of Victorville
Landscape Maintenance Assessment District No. 6 (City-Wide II)
Fiscal Year 2024/2025
Preliminary Assessment Roll
(Sorted By APN)

APN	TRACT	LAND USE	EBU	MAXIMUM ASSESSMENT	CHARGE
0395-851-24-0000	15598-3	SFR	1.00	173.48	144.70
0395-851-25-0000	15598-3	SFR	1.00	173.48	144.70
0395-851-26-0000	15598-3	SFR	1.00	173.48	144.70
0395-851-27-0000	15598-3	SFR	1.00	173.48	144.70
0395-851-28-0000	15598-3	SFR	1.00	173.48	144.70
0395-851-29-0000	15598-3	SFR	1.00	173.48	144.70
0395-851-30-0000	15598-3	SFR	1.00	173.48	144.70
0395-851-31-0000	15598-3	SFR	1.00	173.48	144.70
0395-852-01-0000	15598-5	SFR	1.00	173.48	144.70
0395-852-02-0000	15598-5	SFR	1.00	173.48	144.70
0395-852-03-0000	15598-5	SFR	1.00	173.48	144.70
0395-852-04-0000	15598-5	SFR	1.00	173.48	144.70
0395-852-05-0000	15598-5	SFR	1.00	173.48	144.70
0395-852-06-0000	15598-5	SFR	1.00	173.48	144.70
0395-852-07-0000	15598-5	SFR	1.00	173.48	144.70
0395-852-08-0000	15598-5	SFR	1.00	173.48	144.70
0395-852-09-0000	15598-5	SFR	1.00	173.48	144.70
0395-852-10-0000	15598-5	SFR	1.00	173.48	144.70
0395-852-11-0000	15598-5	SFR	1.00	173.48	144.70
0395-852-12-0000	15598-5	SFR	1.00	173.48	144.70
0395-852-13-0000	15598-5	SFR	1.00	173.48	144.70
0395-852-14-0000	15598-5	SFR	1.00	173.48	144.70
0395-852-15-0000	15598-5	SFR	1.00	173.48	144.70
0395-852-16-0000	15598-5	SFR	1.00	173.48	144.70
0395-852-17-0000	15598-5	SFR	1.00	173.48	144.70
0395-852-18-0000	15598-5	SFR	1.00	173.48	144.70
0395-852-19-0000	15598-5	SFR	1.00	173.48	144.70
0395-852-20-0000	15598-5	SFR	1.00	173.48	144.70
0395-852-21-0000	15598-5	SFR	1.00	173.48	144.70
0395-852-22-0000	15598-5	SFR	1.00	173.48	144.70
0395-852-23-0000	15598-5	SFR	1.00	173.48	144.70
0395-852-24-0000	15598-5	SFR	1.00	173.48	144.70
0395-852-25-0000	15598-5	SFR	1.00	173.48	144.70
0395-852-26-0000	15598-5	SFR	1.00	173.48	144.70
0395-852-27-0000	15598-5	SFR	1.00	173.48	144.70
0395-852-28-0000	15598-5	SFR	1.00	173.48	144.70
0395-852-29-0000	15598-5	SFR	1.00	173.48	144.70
0395-852-30-0000	15598-5	SFR	1.00	173.48	144.70
0395-852-31-0000	15598-5	SFR	1.00	173.48	144.70
0395-852-32-0000	15598-5	SFR	1.00	173.48	144.70
0395-852-33-0000	15598-5	SFR	1.00	173.48	144.70
0395-852-34-0000	15598-5	SFR	1.00	173.48	144.70
0395-852-35-0000	15598-5	SFR	1.00	173.48	144.70
0395-852-36-0000	15598-5	SFR	1.00	173.48	144.70
0395-852-37-0000	15598-5	SFR	1.00	173.48	144.70
0395-852-38-0000	15598-5	SFR	1.00	173.48	144.70

City of Victorville
Landscape Maintenance Assessment District No. 6 (City-Wide II)
Fiscal Year 2024/2025
Preliminary Assessment Roll
(Sorted By APN)

APN	TRACT	LAND USE	EBU	MAXIMUM ASSESSMENT	CHARGE
0395-852-39-0000	15598-5	SFR	1.00	173.48	144.70
0395-852-40-0000	15598-5	SFR	1.00	173.48	144.70
0395-852-41-0000	15598-5	SFR	1.00	173.48	144.70
0395-852-42-0000	15598-5	SFR	1.00	173.48	144.70
0395-852-43-0000	15598-5	SFR	1.00	173.48	144.70
0395-852-44-0000	15598-5	SFR	1.00	173.48	144.70
0395-852-45-0000	15598-5	SFR	1.00	173.48	144.70
0395-852-46-0000	15598-5	SFR	1.00	173.48	144.70
0395-852-47-0000	15598-5	SFR	1.00	173.48	144.70
0395-852-48-0000	15598-5	SFR	1.00	173.48	144.70
0395-882-01-0000	14863-2	VAC	1.00	1.00	1.00
0395-882-02-0000	14863-2	VAC	1.00	1.00	1.00
0395-882-03-0000	14863-2	VAC	1.00	1.00	1.00
0395-882-04-0000	14863-2	VAC	1.00	1.00	1.00
0395-882-05-0000	14863-2	VAC	1.00	1.00	1.00
0395-882-06-0000	14863-2	VAC	1.00	1.00	1.00
0395-882-07-0000	14863-2	VAC	1.00	1.00	1.00
0395-882-08-0000	14863-2	VAC	1.00	1.00	1.00
0395-882-09-0000	14863-2	VAC	1.00	1.00	1.00
0395-882-10-0000	14863-2	VAC	1.00	1.00	1.00
0395-882-11-0000	14863-2	VAC	1.00	1.00	1.00
0395-882-12-0000	14863-2	VAC	1.00	1.00	1.00
0395-882-13-0000	14863-2	VAC	1.00	1.00	1.00
0395-882-14-0000	14863-2	VAC	1.00	1.00	1.00
0395-882-15-0000	14863-2	VAC	1.00	1.00	1.00
0395-882-16-0000	14863-2	VAC	1.00	1.00	1.00
0395-882-17-0000	14863-2	VAC	1.00	1.00	1.00
0395-882-18-0000	14863-2	VAC	1.00	1.00	1.00
0395-882-19-0000	14863-2	VAC	1.00	1.00	1.00
0395-921-01-0000	14863-2	VAC	1.00	1.00	1.00
0395-921-02-0000	14863-2	VAC	1.00	1.00	1.00
0395-921-03-0000	14863-2	VAC	1.00	1.00	1.00
0395-921-04-0000	14863-2	VAC	1.00	1.00	1.00
0395-921-05-0000	14863-2	VAC	1.00	1.00	1.00
0395-921-06-0000	14863-2	VAC	1.00	1.00	1.00
0395-921-07-0000	14863-2	VAC	1.00	1.00	1.00
0395-921-08-0000	14863-2	VAC	1.00	1.00	1.00
0395-921-09-0000	14863-2	VAC	1.00	1.00	1.00
0395-921-10-0000	14863-2	VAC	1.00	1.00	1.00
0395-921-11-0000	14863-2	VAC	1.00	1.00	1.00
0395-921-12-0000	14863-2	VAC	1.00	1.00	1.00
0395-921-13-0000	14863-2	VAC	1.00	1.00	1.00
0395-921-14-0000	14863-2	VAC	1.00	1.00	1.00
0395-921-15-0000	14863-2	VAC	1.00	1.00	1.00
0395-921-16-0000	14863-2	VAC	1.00	1.00	1.00
0395-921-17-0000	14863-2	VAC	1.00	1.00	1.00

City of Victorville
Landscape Maintenance Assessment District No. 6 (City-Wide II)
Fiscal Year 2024/2025
Preliminary Assessment Roll
(Sorted By APN)

APN	TRACT	LAND USE	EBU	MAXIMUM ASSESSMENT	CHARGE
0395-921-18-0000	14863-2	VAC	1.00	1.00	1.00
0395-921-19-0000	14863-2	VAC	1.00	1.00	1.00
0395-921-20-0000	14863-2	VAC	1.00	1.00	1.00
0395-921-21-0000	14863-2	VAC	1.00	1.00	1.00
0395-921-22-0000	14863-2	VAC	1.00	1.00	1.00
0395-921-23-0000	14863-2	VAC	1.00	1.00	1.00
0395-921-24-0000	14863-2	VAC	1.00	1.00	1.00
0395-921-25-0000	14863-2	VAC	1.00	1.00	1.00
0395-921-26-0000	14863-2	VAC	1.00	1.00	1.00
0395-921-27-0000	14863-2	VAC	1.00	1.00	1.00
0395-921-28-0000	14863-2	VAC	1.00	1.00	1.00
0395-921-29-0000	14863-2	VAC	1.00	1.00	1.00
0395-921-30-0000	14863-2	VAC	1.00	1.00	1.00
0395-921-31-0000	14863-2	VAC	1.00	1.00	1.00
0395-921-32-0000	14863-2	VAC	1.00	1.00	1.00
0395-921-33-0000	14863-3	VAC	1.00	1.00	1.00
0395-921-34-0000	14863-3	VAC	1.00	1.00	1.00
0395-921-35-0000	14863-3	VAC	1.00	1.00	1.00
0395-921-36-0000	14863-3	VAC	1.00	1.00	1.00
0395-921-37-0000	14863-3	VAC	1.00	1.00	1.00
0395-921-38-0000	14863-3	VAC	1.00	1.00	1.00
0395-921-39-0000	14863-3	VAC	1.00	1.00	1.00
0395-921-40-0000	14863-3	VAC	1.00	1.00	1.00
0395-921-41-0000	14863-3	VAC	1.00	1.00	1.00
0395-921-42-0000	14863-3	VAC	1.00	1.00	1.00
0395-921-43-0000	14863-3	VAC	1.00	1.00	1.00
0395-921-44-0000	14863-4	VAC	1.00	1.00	1.00
0395-921-45-0000	14863-4	VAC	1.00	1.00	1.00
0395-921-46-0000	14863-4	VAC	1.00	1.00	1.00
0395-921-47-0000	14863-4	VAC	1.00	1.00	1.00
0395-921-48-0000	14863-4	VAC	1.00	1.00	1.00
0395-921-49-0000	14863-4	VAC	1.00	1.00	1.00
0395-921-50-0000	14863-4	VAC	1.00	1.00	1.00
0395-921-51-0000	14863-4	VAC	1.00	1.00	1.00
0395-921-52-0000	14863-4	VAC	1.00	1.00	1.00
0395-921-53-0000	14863-4	VAC	1.00	1.00	1.00
0395-921-54-0000	14863-4	VAC	1.00	1.00	1.00
0395-921-55-0000	14863-4	VAC	1.00	1.00	1.00
0395-921-56-0000	14863-4	VAC	1.00	1.00	1.00
0395-921-57-0000	14863-4	VAC	1.00	1.00	1.00
0395-921-58-0000	14863-4	VAC	1.00	1.00	1.00
0395-921-59-0000	14863-4	VAC	1.00	1.00	1.00
0395-921-60-0000	14863-4	VAC	1.00	1.00	1.00
0395-921-61-0000	14863-4	VAC	1.00	1.00	1.00
0395-921-62-0000	14863-4	VAC	1.00	1.00	1.00
0395-921-63-0000	14863-4	VAC	1.00	1.00	1.00

City of Victorville
Landscape Maintenance Assessment District No. 6 (City-Wide II)
Fiscal Year 2024/2025
Preliminary Assessment Roll
(Sorted By APN)

APN	TRACT	LAND USE	EBU	MAXIMUM ASSESSMENT	CHARGE
0395-921-64-0000	14863-4	VAC	1.00	1.00	1.00
0395-921-65-0000	14863-4	VAC	1.00	1.00	1.00
0395-921-66-0000	14863-4	VAC	1.00	1.00	1.00
0395-921-67-0000	14863-4	VAC	1.00	1.00	1.00
0395-921-68-0000	14863-4	VAC	1.00	1.00	1.00
0395-921-69-0000	14863-4	VAC	1.00	1.00	1.00
0395-921-70-0000	14863-4	VAC	1.00	1.00	1.00
0395-921-71-0000	14863-4	VAC	1.00	1.00	1.00
0395-921-72-0000	14863-4	VAC	1.00	1.00	1.00
0395-931-01-0000	14863-3	VAC	1.00	1.00	1.00
0395-931-02-0000	14863-3	VAC	1.00	1.00	1.00
0395-931-03-0000	14863-3	VAC	1.00	1.00	1.00
0395-931-04-0000	14863-3	VAC	1.00	1.00	1.00
0395-931-05-0000	14863-3	VAC	1.00	1.00	1.00
0395-931-06-0000	14863-3	VAC	1.00	1.00	1.00
0395-931-07-0000	14863-3	VAC	1.00	1.00	1.00
0395-931-08-0000	14863-3	VAC	1.00	1.00	1.00
0395-931-09-0000	14863-3	VAC	1.00	1.00	1.00
0395-931-10-0000	14863-3	VAC	1.00	1.00	1.00
0395-931-11-0000	14863-3	VAC	1.00	1.00	1.00
0395-931-12-0000	14863-3	VAC	1.00	1.00	1.00
0395-931-13-0000	14863-3	VAC	1.00	1.00	1.00
0395-931-14-0000	14863-3	VAC	1.00	1.00	1.00
0395-931-15-0000	14863-3	VAC	1.00	1.00	1.00
0395-931-16-0000	14863-3	VAC	1.00	1.00	1.00
0395-931-17-0000	14863-3	VAC	1.00	1.00	1.00
0395-931-18-0000	14863-3	VAC	1.00	1.00	1.00
0395-931-19-0000	14863-3	VAC	1.00	1.00	1.00
0395-931-20-0000	14863-3	VAC	1.00	1.00	1.00
0395-931-21-0000	14863-3	VAC	1.00	1.00	1.00
0395-931-22-0000	14863-3	VAC	1.00	1.00	1.00
0395-931-23-0000	14863-3	VAC	1.00	1.00	1.00
0395-931-24-0000	14863-3	VAC	1.00	1.00	1.00
0395-931-25-0000	14863-3	VAC	1.00	1.00	1.00
0395-931-26-0000	14863-3	VAC	1.00	1.00	1.00
0395-931-27-0000	14863-3	VAC	1.00	1.00	1.00
0395-931-28-0000	14863-3	VAC	1.00	1.00	1.00
0395-931-29-0000	14863-3	VAC	1.00	1.00	1.00
0395-931-30-0000	14863-3	VAC	1.00	1.00	1.00
0395-931-31-0000	14863-3	VAC	1.00	1.00	1.00
0395-931-32-0000	14863-3	VAC	1.00	1.00	1.00
0395-931-33-0000	14863-3	VAC	1.00	1.00	1.00
0395-931-34-0000	14863-3	VAC	1.00	1.00	1.00
0395-931-35-0000	14863-3	VAC	1.00	1.00	1.00
0395-931-36-0000	14863-3	VAC	1.00	1.00	1.00
0395-931-37-0000	14863-3	VAC	1.00	1.00	1.00

City of Victorville
Landscape Maintenance Assessment District No. 6 (City-Wide II)
Fiscal Year 2024/2025
Preliminary Assessment Roll
(Sorted By APN)

APN	TRACT	LAND USE	EBU	MAXIMUM ASSESSMENT	CHARGE
0395-931-38-0000	14863-3	VAC	1.00	1.00	1.00
0395-931-39-0000	14863-3	VAC	1.00	1.00	1.00
0395-931-40-0000	14863-3	VAC	1.00	1.00	1.00
0395-931-41-0000	14863-3	VAC	1.00	1.00	1.00
0395-931-42-0000	14863-3	VAC	1.00	1.00	1.00
0395-931-43-0000	14863-3	VAC	1.00	1.00	1.00
0395-931-44-0000	14863-3	VAC	1.00	1.00	1.00
0395-931-45-0000	14863-3	VAC	1.00	1.00	1.00
0395-931-46-0000	14863-3	VAC	1.00	1.00	1.00
0395-931-47-0000	14863-3	VAC	1.00	1.00	1.00
0395-931-48-0000	14863-3	VAC	1.00	1.00	1.00
0395-931-49-0000	14863-3	VAC	1.00	1.00	1.00
0395-931-50-0000	14863-3	VAC	1.00	1.00	1.00
0395-931-51-0000	14863-3	VAC	1.00	1.00	1.00
0395-931-52-0000	14863-3	VAC	1.00	1.00	1.00
0395-931-53-0000	14863-3	VAC	1.00	1.00	1.00
0395-931-54-0000	14863-3	VAC	1.00	1.00	1.00
0395-931-55-0000	14863-3	VAC	1.00	1.00	1.00
0395-931-56-0000	14863-3	VAC	1.00	1.00	1.00
0395-931-57-0000	14863-3	VAC	1.00	1.00	1.00
0395-931-58-0000	14863-3	VAC	1.00	1.00	1.00
0395-931-59-0000	14863-3	VAC	1.00	1.00	1.00
0395-941-01-0000	14863-4	VAC	1.00	1.00	1.00
0395-941-02-0000	14863-4	VAC	1.00	1.00	1.00
0395-941-03-0000	14863-4	VAC	1.00	1.00	1.00
0395-941-04-0000	14863-4	VAC	1.00	1.00	1.00
0395-941-05-0000	14863-4	VAC	1.00	1.00	1.00
0395-941-06-0000	14863-4	VAC	1.00	1.00	1.00
0395-941-07-0000	14863-4	VAC	1.00	1.00	1.00
0395-941-08-0000	14863-4	VAC	1.00	1.00	1.00
0395-941-09-0000	14863-4	VAC	1.00	1.00	1.00
0395-941-10-0000	14863-4	VAC	1.00	1.00	1.00
0395-941-11-0000	14863-4	VAC	1.00	1.00	1.00
0395-941-12-0000	14863-4	VAC	1.00	1.00	1.00
0395-941-13-0000	14863-4	VAC	1.00	1.00	1.00
0395-941-14-0000	14863-4	VAC	1.00	1.00	1.00
0395-941-15-0000	14863-4	VAC	1.00	1.00	1.00
0395-941-16-0000	14863-4	VAC	1.00	1.00	1.00
0395-941-17-0000	14863-4	VAC	1.00	1.00	1.00
0395-941-18-0000	14863-4	VAC	1.00	1.00	1.00
0395-941-19-0000	14863-4	VAC	1.00	1.00	1.00
0395-941-20-0000	14863-4	VAC	1.00	1.00	1.00
0395-941-21-0000	14863-4	VAC	1.00	1.00	1.00
0395-941-22-0000	14863-4	VAC	1.00	1.00	1.00
0395-941-23-0000	14863-4	VAC	1.00	1.00	1.00
0395-941-24-0000	14863-4	VAC	1.00	1.00	1.00

City of Victorville
Landscape Maintenance Assessment District No. 6 (City-Wide II)
Fiscal Year 2024/2025
Preliminary Assessment Roll
(Sorted By APN)

APN	TRACT	LAND USE	EBU	MAXIMUM ASSESSMENT	CHARGE
0395-941-25-0000	14863-4	VAC	1.00	1.00	1.00
0395-941-26-0000	14863-4	VAC	1.00	1.00	1.00
0395-941-27-0000	14863-4	VAC	1.00	1.00	1.00
0395-941-28-0000	14863-4	VAC	1.00	1.00	1.00
0395-941-29-0000	14863-4	VAC	1.00	1.00	1.00
0395-941-30-0000	14863-4	VAC	1.00	1.00	1.00
0395-941-31-0000	14863-4	VAC	1.00	1.00	1.00
0395-941-32-0000	14863-4	VAC	1.00	1.00	1.00
0395-941-33-0000	14863-4	VAC	1.00	1.00	1.00
0395-941-34-0000	14863-4	VAC	1.00	1.00	1.00
0395-941-35-0000	14863-4	VAC	1.00	1.00	1.00
0395-941-36-0000	14863-4	VAC	1.00	1.00	1.00
0395-941-37-0000	14863-4	VAC	1.00	1.00	1.00
0395-941-38-0000	14863-4	VAC	1.00	1.00	1.00
0395-941-39-0000	14863-4	VAC	1.00	1.00	1.00
0395-941-40-0000	14863-4	VAC	1.00	1.00	1.00
0395-941-41-0000	14863-4	VAC	1.00	1.00	1.00
0395-941-42-0000	14863-4	VAC	1.00	1.00	1.00
0395-941-43-0000	14863-4	VAC	1.00	1.00	1.00
0395-941-44-0000	14863-4	VAC	1.00	1.00	1.00
0395-941-45-0000	14863-4	VAC	1.00	1.00	1.00
0395-941-46-0000	14863-4	VAC	1.00	1.00	1.00
0395-941-47-0000	14863-4	VAC	1.00	1.00	1.00
0395-941-48-0000	14863-4	VAC	1.00	1.00	1.00
0395-941-49-0000	14863-4	VAC	1.00	1.00	1.00
0395-941-50-0000	14863-4	VAC	1.00	1.00	1.00
0395-941-51-0000	14863-4	VAC	1.00	1.00	1.00
0395-941-52-0000	14863-4	VAC	1.00	1.00	1.00
0395-941-53-0000	14863-4	VAC	1.00	1.00	1.00
0396-231-02-0000	6785	SFR	1.00	173.48	144.70
0396-231-03-0000	6785	SFR	1.00	173.48	144.70
0396-231-04-0000	6785	SFR	1.00	173.48	144.70
0396-231-05-0000	6785	SFR	1.00	173.48	144.70
0396-231-06-0000	6785	SFR	1.00	173.48	144.70
0396-231-07-0000	6785	SFR	1.00	173.48	144.70
0396-234-01-0000	6785	SFR	1.00	173.48	144.70
0396-234-02-0000	6785	SFR	1.00	173.48	144.70
0396-234-03-0000	6785	SFR	1.00	173.48	144.70
0405-331-09-0000		VAC	1.00	1.00	1.00
0405-331-11-0000		VAC	1.00	1.00	1.00
0405-331-32-0000		VAC	1.00	1.00	1.00
0455-852-01-0000	16463	Vac	1.00	1.00	1.00
0455-852-02-0000	16463	Vac	1.00	1.00	1.00
0455-852-03-0000	16463	Vac	1.00	1.00	1.00
0455-852-04-0000	16463	Vac	1.00	1.00	1.00
0455-852-05-0000	16463	Vac	1.00	1.00	1.00

City of Victorville
Landscape Maintenance Assessment District No. 6 (City-Wide II)
Fiscal Year 2024/2025
Preliminary Assessment Roll
(Sorted By APN)

APN	TRACT	LAND USE	EBU	MAXIMUM ASSESSMENT	CHARGE
0455-852-06-0000	16463	Vac	1.00	1.00	1.00
0455-852-07-0000	16463	Vac	1.00	1.00	1.00
0455-852-08-0000	16463	Vac	1.00	1.00	1.00
0455-852-09-0000	16463	Vac	1.00	1.00	1.00
0455-852-10-0000	16463	Vac	1.00	1.00	1.00
0455-852-11-0000	16463	Vac	1.00	1.00	1.00
0455-852-12-0000	16463	Vac	1.00	1.00	1.00
0455-852-13-0000	16463	Vac	1.00	1.00	1.00
0455-852-14-0000	16463	Vac	1.00	1.00	1.00
0455-852-15-0000	16463	Vac	1.00	1.00	1.00
0455-852-16-0000	16463	Vac	1.00	1.00	1.00
0455-852-17-0000	16463	Vac	1.00	1.00	1.00
0455-852-18-0000	16463	Vac	1.00	1.00	1.00
0455-852-19-0000	16463	Vac	1.00	1.00	1.00
0455-852-20-0000	16463	Vac	1.00	1.00	1.00
0455-852-21-0000	16463	Vac	1.00	1.00	1.00
0455-852-22-0000	16463	Vac	1.00	1.00	1.00
0455-852-23-0000	16463	Vac	1.00	1.00	1.00
0455-852-24-0000	16463	Vac	1.00	1.00	1.00
0455-852-25-0000	16463	Vac	1.00	1.00	1.00
0455-852-26-0000	16463	Vac	1.00	1.00	1.00
0455-852-27-0000	16463	Vac	1.00	1.00	1.00
0455-852-28-0000	16463	Vac	1.00	1.00	1.00
0455-852-29-0000	16463	Vac	1.00	1.00	1.00
0455-852-30-0000	16463	Vac	1.00	1.00	1.00
0455-852-31-0000	16463	Vac	1.00	1.00	1.00
0455-852-32-0000	16463	Vac	1.00	1.00	1.00
0455-852-33-0000	16463	Vac	1.00	1.00	1.00
0455-852-34-0000	16463	Vac	1.00	1.00	1.00
0455-852-35-0000	16463	Vac	1.00	1.00	1.00
0455-852-36-0000	16463	Vac	1.00	1.00	1.00
0455-852-37-0000	16463	Vac	1.00	1.00	1.00
0455-852-38-0000	16463	Vac	1.00	1.00	1.00
0455-852-39-0000	16463	Vac	1.00	1.00	1.00
0455-852-40-0000	16463	Vac	1.00	1.00	1.00
0455-852-41-0000	16463	Vac	1.00	1.00	1.00
0455-852-42-0000	16463	Vac	1.00	1.00	1.00
0455-852-43-0000	16463	Vac	1.00	1.00	1.00
0455-852-44-0000	16463	Vac	1.00	1.00	1.00
0455-852-45-0000	16463	Vac	1.00	1.00	1.00
0455-852-46-0000	16463	Vac	1.00	1.00	1.00
0455-852-47-0000	16463	Vac	1.00	1.00	1.00
0455-852-48-0000	16463	Vac	1.00	1.00	1.00
0455-852-49-0000	16463	Vac	1.00	1.00	1.00
0455-852-50-0000	16463	Vac	1.00	1.00	1.00
0455-852-51-0000	16463	Vac	1.00	1.00	1.00

City of Victorville
Landscape Maintenance Assessment District No. 6 (City-Wide II)
Fiscal Year 2024/2025
Preliminary Assessment Roll
(Sorted By APN)

APN	TRACT	LAND USE	EBU	MAXIMUM ASSESSMENT	CHARGE
0455-852-52-0000	16463	Vac	1.00	1.00	1.00
0455-852-53-0000	16463	Vac	1.00	1.00	1.00
0455-852-54-0000	16463	Vac	1.00	1.00	1.00
0455-852-55-0000	16463	Vac	1.00	1.00	1.00
0455-852-56-0000	16463	Vac	1.00	1.00	1.00
0455-852-57-0000	16463	Vac	1.00	1.00	1.00
0455-852-58-0000	16463	Vac	1.00	1.00	1.00
0455-852-59-0000	16463	Vac	1.00	1.00	1.00
0455-852-60-0000	16463	Vac	1.00	1.00	1.00
0455-852-61-0000	16463	Vac	1.00	1.00	1.00
0455-852-62-0000	16463	Vac	1.00	1.00	1.00
0455-852-63-0000	16463	Vac	1.00	1.00	1.00
0455-852-64-0000	16463	Vac	1.00	1.00	1.00
0455-852-65-0000	16463	Vac	1.00	1.00	1.00
0455-852-66-0000	16463	Vac	1.00	1.00	1.00
0455-852-67-0000	16463	Vac	1.00	1.00	1.00
0455-852-68-0000	16463	Vac	1.00	1.00	1.00
0455-852-69-0000	16463	Vac	1.00	1.00	1.00
0455-852-70-0000	16463	Vac	1.00	1.00	1.00
0455-852-71-0000	16463	Vac	1.00	1.00	1.00
0455-852-72-0000	16463	Vac	1.00	1.00	1.00
0455-852-73-0000	16463	Vac	1.00	1.00	1.00
0455-852-74-0000	16463	Vac	1.00	1.00	1.00
0455-852-75-0000	16463	Vac	1.00	1.00	1.00
0455-852-76-0000	16463	Vac	1.00	1.00	1.00
0455-852-78-0000	13816	SFR	1.00	173.48	144.70
0455-852-79-0000	13816	SFR	1.00	173.48	144.70
0455-852-80-0000	13816	SFR	1.00	173.48	144.70
0455-852-81-0000	13816	SFR	1.00	173.48	144.70
0455-852-82-0000	13816	SFR	1.00	173.48	144.70
0455-852-83-0000	13816	SFR	1.00	173.48	144.70
0455-852-84-0000	13816	SFR	1.00	173.48	144.70
0455-852-85-0000	13816	SFR	1.00	173.48	144.70
0455-852-86-0000	13816	SFR	1.00	173.48	144.70
0455-852-87-0000	13816	SFR	1.00	173.48	144.70
0455-852-88-0000	13816	SFR	1.00	173.48	144.70
0455-852-89-0000	13816	SFR	1.00	173.48	144.70
0455-852-90-0000	13816	SFR	1.00	173.48	144.70
0455-862-01-0000	16463	Vac	1.00	1.00	1.00
0455-862-02-0000	16463	Vac	1.00	1.00	1.00
0455-862-03-0000	16463	Vac	1.00	1.00	1.00
0455-862-04-0000	16463	Vac	1.00	1.00	1.00
0455-862-05-0000	16463	Vac	1.00	1.00	1.00
0455-862-06-0000	13816	SFR	1.00	173.48	144.70
0455-862-07-0000	13816	SFR	1.00	173.48	144.70
0455-862-08-0000	13816	SFR	1.00	173.48	144.70

City of Victorville
Landscape Maintenance Assessment District No. 6 (City-Wide II)
Fiscal Year 2024/2025
Preliminary Assessment Roll
(Sorted By APN)

APN	TRACT	LAND USE	EBU	MAXIMUM ASSESSMENT	CHARGE
0455-862-09-0000	13816	SFR	1.00	173.48	144.70
0455-862-10-0000	13816	SFR	1.00	173.48	144.70
0455-862-11-0000	13816	SFR	1.00	173.48	144.70
0455-862-12-0000	13816	SFR	1.00	173.48	144.70
0455-862-13-0000	13816	SFR	1.00	173.48	144.70
0455-862-14-0000	13816	SFR	1.00	173.48	144.70
0455-862-15-0000	13816	SFR	1.00	173.48	144.70
0455-862-16-0000	13816	SFR	1.00	173.48	144.70
0455-862-17-0000	13816	SFR	1.00	173.48	144.70
0455-862-18-0000	13816	SFR	1.00	173.48	144.70
0455-862-19-0000	13816	SFR	1.00	173.48	144.70
0455-862-20-0000	13816	SFR	1.00	173.48	144.70
0455-862-21-0000	13816	SFR	1.00	173.48	144.70
0455-862-22-0000	13816	SFR	1.00	173.48	144.70
0455-862-23-0000	13816	SFR	1.00	173.48	144.70
0455-862-24-0000	13816	SFR	1.00	173.48	144.70
0455-862-25-0000	13816	SFR	1.00	173.48	144.70
0455-862-26-0000	13816	SFR	1.00	173.48	144.70
0455-862-27-0000	13816	SFR	1.00	173.48	144.70
0455-862-28-0000	13816	SFR	1.00	173.48	144.70
0455-862-29-0000	13816	SFR	1.00	173.48	144.70
0455-862-30-0000	13816	SFR	1.00	173.48	144.70
0455-862-31-0000	13816	SFR	1.00	173.48	144.70
0455-862-32-0000	13816	SFR	1.00	173.48	144.70
0455-862-33-0000	13816	SFR	1.00	173.48	144.70
0455-862-34-0000	13816	SFR	1.00	173.48	144.70
0455-862-35-0000	13816	SFR	1.00	173.48	144.70
0455-862-36-0000	13816	SFR	1.00	173.48	144.70
0455-862-37-0000	13816	SFR	1.00	173.48	144.70
0455-862-38-0000	13816	SFR	1.00	173.48	144.70
0455-862-39-0000	13816	SFR	1.00	173.48	144.70
0455-862-40-0000	13816	SFR	1.00	173.48	144.70
0455-862-41-0000	13816	SFR	1.00	173.48	144.70
0455-862-42-0000	13816	SFR	1.00	173.48	144.70
0455-862-43-0000	13816	SFR	1.00	173.48	144.70
0455-862-44-0000	13816	SFR	1.00	173.48	144.70
0455-862-45-0000	13816	SFR	1.00	173.48	144.70
0455-862-46-0000	13816	SFR	1.00	173.48	144.70
0455-862-47-0000	13816	SFR	1.00	173.48	144.70
0455-862-48-0000	13816	SFR	1.00	173.48	144.70
0455-862-49-0000	13816	SFR	1.00	173.48	144.70
0455-862-50-0000	13816	SFR	1.00	173.48	144.70
0455-862-51-0000	13816	SFR	1.00	173.48	144.70
0455-862-52-0000	13816	SFR	1.00	173.48	144.70
0455-862-53-0000	13816	SFR	1.00	173.48	144.70
0455-862-54-0000	13816	SFR	1.00	173.48	144.70

City of Victorville
Landscape Maintenance Assessment District No. 6 (City-Wide II)
Fiscal Year 2024/2025
Preliminary Assessment Roll
(Sorted By APN)

APN	TRACT	LAND USE	EBU	MAXIMUM ASSESSMENT	CHARGE
0455-862-55-0000	13816	SFR	1.00	173.48	144.70
0455-862-56-0000	13816	SFR	1.00	173.48	144.70
0455-862-57-0000	13816	SFR	1.00	173.48	144.70
0455-862-58-0000	13816	SFR	1.00	173.48	144.70
0455-862-59-0000	13816	SFR	1.00	173.48	144.70
0455-862-60-0000	13816	SFR	1.00	173.48	144.70
0455-862-61-0000	13816	SFR	1.00	173.48	144.70
0455-862-62-0000	13816	SFR	1.00	173.48	144.70
0455-862-63-0000	13816	SFR	1.00	173.48	144.70
0455-862-64-0000	13816	SFR	1.00	173.48	144.70
0455-862-65-0000	13816	SFR	1.00	173.48	144.70
0455-862-66-0000	13816	SFR	1.00	173.48	144.70
0455-862-67-0000	13816	SFR	1.00	173.48	144.70
0455-862-68-0000	13816	SFR	1.00	173.48	144.70
0455-862-69-0000	13816	SFR	1.00	173.48	144.70
0455-862-70-0000	13816	SFR	1.00	173.48	144.70
0455-862-71-0000	13816	SFR	1.00	173.48	144.70
0455-862-72-0000	13816	SFR	1.00	173.48	144.70
0455-862-73-0000	13816	SFR	1.00	173.48	144.70
0455-862-74-0000	13816	SFR	1.00	173.48	144.70
0455-862-75-0000	13816	SFR	1.00	173.48	144.70
0455-862-76-0000	13816	SFR	1.00	173.48	144.70
0455-862-77-0000	13816	SFR	1.00	173.48	144.70
0455-862-78-0000	13816	SFR	1.00	173.48	144.70
0455-862-79-0000	13816	SFR	1.00	173.48	144.70
0455-862-80-0000	13816	SFR	1.00	173.48	144.70
0455-862-81-0000	13816	SFR	1.00	173.48	144.70
0455-862-82-0000	13816	SFR	1.00	173.48	144.70
0455-862-83-0000	13816	SFR	1.00	173.48	144.70
0455-862-84-0000	13816	SFR	1.00	173.48	144.70
0455-862-85-0000	13816	SFR	1.00	173.48	144.70
0455-862-86-0000	13816	SFR	1.00	173.48	144.70
0455-862-87-0000	13816	SFR	1.00	173.48	144.70
0455-862-88-0000	13816	SFR	1.00	173.48	144.70
0455-862-89-0000	13816	SFR	1.00	173.48	144.70
0455-862-90-0000	13816	SFR	1.00	173.48	144.70
0455-862-91-0000	13816	SFR	1.00	173.48	144.70
0455-872-01-0000	13816	SFR	1.00	173.48	144.70
0455-872-02-0000	13816	SFR	1.00	173.48	144.70
0455-872-03-0000	13816	SFR	1.00	173.48	144.70
0455-872-04-0000	13816	SFR	1.00	173.48	144.70
0455-872-05-0000	13816	SFR	1.00	173.48	144.70
0455-872-06-0000	13816	SFR	1.00	173.48	144.70
0455-872-07-0000	13816	SFR	1.00	173.48	144.70
0455-872-08-0000	13816	SFR	1.00	173.48	144.70
0455-872-09-0000	13816	SFR	1.00	173.48	144.70

City of Victorville
Landscape Maintenance Assessment District No. 6 (City-Wide II)
Fiscal Year 2024/2025
Preliminary Assessment Roll
(Sorted By APN)

APN	TRACT	LAND USE	EBU	MAXIMUM ASSESSMENT	CHARGE
0455-872-10-0000	13816	SFR	1.00	173.48	144.70
0455-872-11-0000	13816	SFR	1.00	173.48	144.70
0455-872-12-0000	13816	SFR	1.00	173.48	144.70
0455-872-13-0000	13816	SFR	1.00	173.48	144.70
0455-872-14-0000	13816	SFR	1.00	173.48	144.70
0455-872-15-0000	13816	SFR	1.00	173.48	144.70
0455-872-16-0000	13816	SFR	1.00	173.48	144.70
0455-872-17-0000	13816	SFR	1.00	173.48	144.70
0455-872-18-0000	13816	SFR	1.00	173.48	144.70
0455-872-19-0000	13816	SFR	1.00	173.48	144.70
0455-872-20-0000	13816	SFR	1.00	173.48	144.70
0455-872-21-0000	13816	SFR	1.00	173.48	144.70
0455-872-22-0000	13816	SFR	1.00	173.48	144.70
0455-872-23-0000	13816	SFR	1.00	173.48	144.70
0455-872-24-0000	13816	SFR	1.00	173.48	144.70
0455-872-25-0000	13816	SFR	1.00	173.48	144.70
0455-872-26-0000	13816	SFR	1.00	173.48	144.70
0455-872-27-0000	13816	SFR	1.00	173.48	144.70
0455-872-28-0000	13816	SFR	1.00	173.48	144.70
0455-872-29-0000	13816	SFR	1.00	173.48	144.70
0455-872-30-0000	13816	SFR	1.00	173.48	144.70
0455-872-31-0000	13816	SFR	1.00	173.48	144.70
0455-872-32-0000	13816	SFR	1.00	173.48	144.70
0455-872-33-0000	13816	SFR	1.00	173.48	144.70
0455-872-34-0000	13816	SFR	1.00	173.48	144.70
0455-872-35-0000	13816	SFR	1.00	173.48	144.70
0455-872-36-0000	13816	SFR	1.00	173.48	144.70
0455-872-37-0000	13816	SFR	1.00	173.48	144.70
0455-872-38-0000	13816	SFR	1.00	173.48	144.70
0455-872-39-0000	13816	SFR	1.00	173.48	144.70
0455-872-40-0000	13816	SFR	1.00	173.48	144.70
0455-872-41-0000	13816	SFR	1.00	173.48	144.70
0455-872-42-0000	13816	SFR	1.00	173.48	144.70
0455-872-43-0000	13816	SFR	1.00	173.48	144.70
0455-872-44-0000	13816	SFR	1.00	173.48	144.70
0455-872-45-0000	13816	SFR	1.00	173.48	144.70
0455-872-46-0000	13816	SFR	1.00	173.48	144.70
0455-872-47-0000	13816	SFR	1.00	173.48	144.70
0455-872-48-0000	13816	SFR	1.00	173.48	144.70
0455-872-49-0000	13816	SFR	1.00	173.48	144.70
0455-872-50-0000	13816	SFR	1.00	173.48	144.70
0455-872-51-0000	13816	SFR	1.00	173.48	144.70
0455-872-52-0000	13816	SFR	1.00	173.48	144.70
0455-872-53-0000	13816	SFR	1.00	173.48	144.70
0455-872-54-0000	13816	SFR	1.00	173.48	144.70
0455-872-55-0000	13816	SFR	1.00	173.48	144.70

City of Victorville
Landscape Maintenance Assessment District No. 6 (City-Wide II)
Fiscal Year 2024/2025
Preliminary Assessment Roll
(Sorted By APN)

APN	TRACT	LAND USE	EBU	MAXIMUM ASSESSMENT	CHARGE
0455-872-56-0000	13816	SFR	1.00	173.48	144.70
0455-872-57-0000	13816	SFR	1.00	173.48	144.70
0455-872-58-0000	13816	SFR	1.00	173.48	144.70
0455-872-59-0000	13816	SFR	1.00	173.48	144.70
0455-872-60-0000	13816	SFR	1.00	173.48	144.70
0455-872-61-0000	13816	SFR	1.00	173.48	144.70
0455-872-62-0000	13816	SFR	1.00	173.48	144.70
0455-872-63-0000	13816	SFR	1.00	173.48	144.70
0455-872-64-0000	13816	SFR	1.00	173.48	144.70
0455-872-65-0000	13816	SFR	1.00	173.48	144.70
0455-872-66-0000	13816	SFR	1.00	173.48	144.70
0455-872-67-0000	13816	SFR	1.00	173.48	144.70
0455-872-68-0000	13816	SFR	1.00	173.48	144.70
0455-872-69-0000	13816	SFR	1.00	173.48	144.70
0455-872-70-0000	13816	SFR	1.00	173.48	144.70
0455-872-71-0000	13816	SFR	1.00	173.48	144.70
0455-872-72-0000	13816	SFR	1.00	173.48	144.70
0455-872-73-0000	13816	SFR	1.00	173.48	144.70
0455-872-74-0000	13816	SFR	1.00	173.48	144.70
0455-872-75-0000	13816	SFR	1.00	173.48	144.70
0455-872-76-0000	13816	SFR	1.00	173.48	144.70
0455-872-77-0000	13816	SFR	1.00	173.48	144.70
0455-872-78-0000	13816	SFR	1.00	173.48	144.70
0455-872-79-0000	13816	SFR	1.00	173.48	144.70
0455-872-80-0000	13816	SFR	1.00	173.48	144.70
0455-872-81-0000	13816	SFR	1.00	173.48	144.70
0455-872-82-0000	13816	SFR	1.00	173.48	144.70
0455-872-83-0000	13816	SFR	1.00	173.48	144.70
0455-872-84-0000	13816	SFR	1.00	173.48	144.70
0455-872-85-0000	13816	SFR	1.00	173.48	144.70
0455-872-86-0000	13816	SFR	1.00	173.48	144.70
0455-872-87-0000	13816	SFR	1.00	173.48	144.70
0455-872-88-0000	13816	SFR	1.00	173.48	144.70
0455-872-89-0000	13816	SFR	1.00	173.48	144.70
0455-872-90-0000	13816	SFR	1.00	173.48	144.70
0455-872-91-0000	13816	SFR	1.00	173.48	144.70
0455-872-92-0000	13816	SFR	1.00	173.48	144.70
0455-872-93-0000	13816	SFR	1.00	173.48	144.70
0455-872-94-0000	13816	SFR	1.00	173.48	144.70
0455-872-95-0000	13816	SFR	1.00	173.48	144.70
0455-872-96-0000	13816	SFR	1.00	173.48	144.70
0472-151-77-0000		SFR	1.00	173.48	144.70
0472-181-53-0000		VAC	1.00	1.00	1.00
0480-021-18-0000		VAC	1.00	1.00	1.00
3071-332-01-0000	14751	SFR	1.00	173.48	144.70
3071-332-02-0000	14751	SFR	1.00	173.48	144.70

City of Victorville
Landscape Maintenance Assessment District No. 6 (City-Wide II)
Fiscal Year 2024/2025
Preliminary Assessment Roll
(Sorted By APN)

APN	TRACT	LAND USE	EBU	MAXIMUM ASSESSMENT	CHARGE
3071-332-03-0000	14751	SFR	1.00	173.48	144.70
3071-332-04-0000	14751	SFR	1.00	173.48	144.70
3071-332-05-0000	14751	SFR	1.00	173.48	144.70
3071-332-06-0000	14751	SFR	1.00	173.48	144.70
3071-332-07-0000	14751	SFR	1.00	173.48	144.70
3071-332-08-0000	14751	SFR	1.00	173.48	144.70
3071-332-09-0000	14751	SFR	1.00	173.48	144.70
3071-332-10-0000	14751	SFR	1.00	173.48	144.70
3071-332-11-0000	14751	SFR	1.00	173.48	144.70
3071-332-12-0000	14751	SFR	1.00	173.48	144.70
3071-332-13-0000	14751	SFR	1.00	173.48	144.70
3071-332-14-0000	14751	SFR	1.00	173.48	144.70
3071-332-15-0000	14751	SFR	1.00	173.48	144.70
3071-332-16-0000	14751	SFR	1.00	173.48	144.70
3071-332-17-0000	14751	SFR	1.00	173.48	144.70
3071-332-18-0000	14751	SFR	1.00	173.48	144.70
3071-332-19-0000	14751	SFR	1.00	173.48	144.70
3071-332-20-0000	14751	SFR	1.00	173.48	144.70
3071-332-21-0000	14751	SFR	1.00	173.48	144.70
3071-332-22-0000	14751	SFR	1.00	173.48	144.70
3071-332-23-0000	14751	SFR	1.00	173.48	144.70
3071-332-24-0000	14751	SFR	1.00	173.48	144.70
3071-332-25-0000	14751	SFR	1.00	173.48	144.70
3071-332-26-0000	14751	SFR	1.00	173.48	144.70
3071-332-27-0000	14751	SFR	1.00	173.48	144.70
3071-332-28-0000	14751	SFR	1.00	173.48	144.70
3071-332-29-0000	14751	SFR	1.00	173.48	144.70
3071-332-30-0000	14751	SFR	1.00	173.48	144.70
3071-332-31-0000	14751	SFR	1.00	173.48	144.70
3071-332-32-0000	14751	SFR	1.00	173.48	144.70
3071-332-33-0000	14751	SFR	1.00	173.48	144.70
3071-332-34-0000	14751	SFR	1.00	173.48	144.70
3071-332-35-0000	14751	SFR	1.00	173.48	144.70
3071-332-36-0000	14751	SFR	1.00	173.48	144.70
3071-332-37-0000	14751	SFR	1.00	173.48	144.70
3071-332-38-0000	14751	SFR	1.00	173.48	144.70
3071-332-39-0000	14751	SFR	1.00	173.48	144.70
3071-332-40-0000	14751	SFR	1.00	173.48	144.70
3071-332-41-0000	14751	SFR	1.00	173.48	144.70
3071-332-42-0000	14751	SFR	1.00	173.48	144.70
3071-332-43-0000	14751	SFR	1.00	173.48	144.70
3071-332-44-0000	14751	SFR	1.00	173.48	144.70
3071-332-45-0000	14751	SFR	1.00	173.48	144.70
3071-332-46-0000	14751	SFR	1.00	173.48	144.70
3071-332-47-0000	14751	SFR	1.00	173.48	144.70
3071-332-48-0000	14751	SFR	1.00	173.48	144.70

City of Victorville
Landscape Maintenance Assessment District No. 6 (City-Wide II)
Fiscal Year 2024/2025
Preliminary Assessment Roll
(Sorted By APN)

APN	TRACT	LAND USE	EBU	MAXIMUM ASSESSMENT	CHARGE
3071-332-49-0000	14751	SFR	1.00	173.48	144.70
3071-332-50-0000	14751	SFR	1.00	173.48	144.70
3071-332-51-0000	14751	SFR	1.00	173.48	144.70
3071-332-52-0000	14751	SFR	1.00	173.48	144.70
3071-332-53-0000	14751	SFR	1.00	173.48	144.70
3071-333-01-0000	14751	SFR	1.00	173.48	144.70
3071-333-02-0000	14751	SFR	1.00	173.48	144.70
3071-333-03-0000	14751	SFR	1.00	173.48	144.70
3071-333-04-0000	14751	SFR	1.00	173.48	144.70
3071-333-05-0000	14751	SFR	1.00	173.48	144.70
3071-333-06-0000	14751	SFR	1.00	173.48	144.70
3071-333-07-0000	14751	SFR	1.00	173.48	144.70
3071-333-08-0000	14751	SFR	1.00	173.48	144.70
3071-333-09-0000	14751	SFR	1.00	173.48	144.70
3071-333-10-0000	14751	SFR	1.00	173.48	144.70
3071-333-11-0000	14751	SFR	1.00	173.48	144.70
3071-333-12-0000	14751	SFR	1.00	173.48	144.70
3071-333-13-0000	14751	SFR	1.00	173.48	144.70
3071-333-14-0000	14751	SFR	1.00	173.48	144.70
3071-333-15-0000	14751	SFR	1.00	173.48	144.70
3071-333-16-0000	14751	SFR	1.00	173.48	144.70
3071-333-17-0000	14751	SFR	1.00	173.48	144.70
3071-333-18-0000	14751	SFR	1.00	173.48	144.70
3071-333-19-0000	14751	SFR	1.00	173.48	144.70
3071-333-20-0000	14751	SFR	1.00	173.48	144.70
3071-333-21-0000	14751	SFR	1.00	173.48	144.70
3071-333-22-0000	14751	SFR	1.00	173.48	144.70
3071-333-23-0000	14751	SFR	1.00	173.48	144.70
3071-333-24-0000	14751	SFR	1.00	173.48	144.70
3071-333-25-0000	14751	SFR	1.00	173.48	144.70
3071-333-26-0000	14751	SFR	1.00	173.48	144.70
3071-333-27-0000	14751	SFR	1.00	173.48	144.70
3071-333-28-0000	14751	SFR	1.00	173.48	144.70
3071-333-29-0000	14751	SFR	1.00	173.48	144.70
3071-333-30-0000	14751	SFR	1.00	173.48	144.70
3071-333-31-0000	14751	SFR	1.00	173.48	144.70
3071-333-32-0000	14751	SFR	1.00	173.48	144.70
3071-333-33-0000	14751	SFR	1.00	173.48	144.70
3071-333-34-0000	14751	SFR	1.00	173.48	144.70
3071-333-35-0000	14751	SFR	1.00	173.48	144.70
3071-333-36-0000	14751	SFR	1.00	173.48	144.70
3071-333-37-0000	14751	SFR	1.00	173.48	144.70
3071-333-38-0000	14751	SFR	1.00	173.48	144.70
3071-333-39-0000	14751	SFR	1.00	173.48	144.70
3071-333-40-0000	14751	SFR	1.00	173.48	144.70
3071-333-41-0000	14751	SFR	1.00	173.48	144.70

City of Victorville
Landscape Maintenance Assessment District No. 6 (City-Wide II)
Fiscal Year 2024/2025
Preliminary Assessment Roll
(Sorted By APN)

APN	TRACT	LAND USE	EBU	MAXIMUM ASSESSMENT	CHARGE
3071-333-42-0000	14751	SFR	1.00	173.48	144.70
3071-333-43-0000	14751	SFR	1.00	173.48	144.70
3071-333-44-0000	14751	SFR	1.00	173.48	144.70
3071-333-45-0000	14751	SFR	1.00	173.48	144.70
3071-333-46-0000	14751	SFR	1.00	173.48	144.70
3071-333-47-0000	14751	SFR	1.00	173.48	144.70
3071-333-48-0000	14751	SFR	1.00	173.48	144.70
3071-333-49-0000	14751	SFR	1.00	173.48	144.70
3071-333-50-0000	14751	SFR	1.00	173.48	144.70
3071-333-51-0000	14751	SFR	1.00	173.48	144.70
3071-333-52-0000	14751	SFR	1.00	173.48	144.70
3071-334-01-0000	14992	SFR	1.00	173.48	144.70
3071-334-02-0000	14992	SFR	1.00	173.48	144.70
3071-334-03-0000	14992	SFR	1.00	173.48	144.70
3071-334-04-0000	14992	SFR	1.00	173.48	144.70
3071-334-05-0000	14992	SFR	1.00	173.48	144.70
3071-334-06-0000	14992	SFR	1.00	173.48	144.70
3071-334-07-0000	14992	SFR	1.00	173.48	144.70
3071-334-08-0000	14992	SFR	1.00	173.48	144.70
3071-334-09-0000	14992	SFR	1.00	173.48	144.70
3071-334-10-0000	14992	SFR	1.00	173.48	144.70
3071-334-11-0000	14992	SFR	1.00	173.48	144.70
3071-334-12-0000	14992	SFR	1.00	173.48	144.70
3071-334-13-0000	14992	SFR	1.00	173.48	144.70
3071-334-14-0000	14992	SFR	1.00	173.48	144.70
3071-334-15-0000	14992	SFR	1.00	173.48	144.70
3071-334-16-0000	14992	SFR	1.00	173.48	144.70
3071-334-17-0000	14992	SFR	1.00	173.48	144.70
3071-334-18-0000	14992	SFR	1.00	173.48	144.70
3071-334-19-0000	14992	SFR	1.00	173.48	144.70
3071-334-20-0000	14992	SFR	1.00	173.48	144.70
3071-334-21-0000	14992	SFR	1.00	173.48	144.70
3071-334-22-0000	14992	SFR	1.00	173.48	144.70
3071-334-23-0000	14992	SFR	1.00	173.48	144.70
3071-334-24-0000	14992	SFR	1.00	173.48	144.70
3071-334-25-0000	14992	SFR	1.00	173.48	144.70
3071-334-26-0000	14992	SFR	1.00	173.48	144.70
3071-334-27-0000	14992	SFR	1.00	173.48	144.70
3071-334-28-0000	14992	SFR	1.00	173.48	144.70
3071-334-29-0000	14992	SFR	1.00	173.48	144.70
3071-334-30-0000	14992	SFR	1.00	173.48	144.70
3071-334-31-0000	14992	SFR	1.00	173.48	144.70
3071-334-32-0000	14992	SFR	1.00	173.48	144.70
3071-334-33-0000	14992	SFR	1.00	173.48	144.70
3071-334-34-0000	14992	SFR	1.00	173.48	144.70
3071-334-35-0000	14992	SFR	1.00	173.48	144.70

City of Victorville
Landscape Maintenance Assessment District No. 6 (City-Wide II)
Fiscal Year 2024/2025
Preliminary Assessment Roll
(Sorted By APN)

APN	TRACT	LAND USE	EBU	MAXIMUM ASSESSMENT	CHARGE
3071-334-36-0000	14992	SFR	1.00	173.48	144.70
3071-334-37-0000	14992	SFR	1.00	173.48	144.70
3071-334-38-0000	14992	SFR	1.00	173.48	144.70
3071-334-39-0000	14992	SFR	1.00	173.48	144.70
3071-334-40-0000	14992	SFR	1.00	173.48	144.70
3071-334-41-0000	14992	SFR	1.00	173.48	144.70
3071-334-42-0000	14992	SFR	1.00	173.48	144.70
3071-334-43-0000	14992	SFR	1.00	173.48	144.70
3071-334-44-0000	14992	SFR	1.00	173.48	144.70
3071-334-45-0000	14992	SFR	1.00	173.48	144.70
3071-334-46-0000	14992	SFR	1.00	173.48	144.70
3071-334-47-0000	14992	SFR	1.00	173.48	144.70
3071-334-48-0000	14992	SFR	1.00	173.48	144.70
3071-334-49-0000	14992	SFR	1.00	173.48	144.70
3071-334-50-0000	14992	SFR	1.00	173.48	144.70
3071-334-51-0000	14992	SFR	1.00	173.48	144.70
3071-334-52-0000	14992	SFR	1.00	173.48	144.70
3071-334-53-0000	14992	SFR	1.00	173.48	144.70
3071-335-01-0000	14992	SFR	1.00	173.48	144.70
3071-335-02-0000	14992	SFR	1.00	173.48	144.70
3071-335-03-0000	14992	SFR	1.00	173.48	144.70
3071-335-04-0000	14992	SFR	1.00	173.48	144.70
3071-335-05-0000	14992	SFR	1.00	173.48	144.70
3071-335-06-0000	14992	SFR	1.00	173.48	144.70
3071-335-07-0000	14992	SFR	1.00	173.48	144.70
3071-335-08-0000	14992	SFR	1.00	173.48	144.70
3071-335-09-0000	14992	SFR	1.00	173.48	144.70
3071-335-10-0000	14992	SFR	1.00	173.48	144.70
3071-335-11-0000	14992	SFR	1.00	173.48	144.70
3071-335-12-0000	14992	SFR	1.00	173.48	144.70
3071-335-13-0000	14992	SFR	1.00	173.48	144.70
3071-335-14-0000	14992	SFR	1.00	173.48	144.70
3071-335-15-0000	14992	SFR	1.00	173.48	144.70
3071-335-16-0000	14992	SFR	1.00	173.48	144.70
3071-335-17-0000	14992	SFR	1.00	173.48	144.70
3071-335-18-0000	14992	SFR	1.00	173.48	144.70
3071-335-19-0000	14992	SFR	1.00	173.48	144.70
3071-335-20-0000	14992	SFR	1.00	173.48	144.70
3071-335-21-0000	14992	SFR	1.00	173.48	144.70
3071-335-22-0000	14992	SFR	1.00	173.48	144.70
3071-335-23-0000	14992	SFR	1.00	173.48	144.70
3071-335-24-0000	14992	SFR	1.00	173.48	144.70
3071-335-25-0000	14992	SFR	1.00	173.48	144.70
3071-335-26-0000	14992	SFR	1.00	173.48	144.70
3071-335-27-0000	14992	SFR	1.00	173.48	144.70
3071-335-28-0000	14992	SFR	1.00	173.48	144.70

City of Victorville
Landscape Maintenance Assessment District No. 6 (City-Wide II)
Fiscal Year 2024/2025
Preliminary Assessment Roll
(Sorted By APN)

APN	TRACT	LAND USE	EBU	MAXIMUM ASSESSMENT	CHARGE
3071-335-29-0000	14992	SFR	1.00	173.48	144.70
3071-335-30-0000	14992	SFR	1.00	173.48	144.70
3071-335-31-0000	14992	SFR	1.00	173.48	144.70
3071-335-32-0000	14992	SFR	1.00	173.48	144.70
3071-335-33-0000	14992	SFR	1.00	173.48	144.70
3071-335-34-0000	14992	SFR	1.00	173.48	144.70
3071-335-35-0000	14992	SFR	1.00	173.48	144.70
3071-335-36-0000	14992	SFR	1.00	173.48	144.70
3071-335-37-0000	14992	SFR	1.00	173.48	144.70
3071-335-38-0000	14992	SFR	1.00	173.48	144.70
3071-335-39-0000	14992	SFR	1.00	173.48	144.70
3071-335-40-0000	14992	SFR	1.00	173.48	144.70
3071-335-41-0000	14992	SFR	1.00	173.48	144.70
3071-335-42-0000	14992	SFR	1.00	173.48	144.70
3071-335-43-0000	14992	SFR	1.00	173.48	144.70
3071-335-44-0000	14992	SFR	1.00	173.48	144.70
3071-335-45-0000	14992	SFR	1.00	173.48	144.70
3071-335-46-0000	14992	SFR	1.00	173.48	144.70
3071-335-47-0000	14992	SFR	1.00	173.48	144.70
3071-335-48-0000	14992	SFR	1.00	173.48	144.70
3071-335-49-0000	14992	SFR	1.00	173.48	144.70
3071-335-50-0000	14992	SFR	1.00	173.48	144.70
3071-335-51-0000	14992	SFR	1.00	173.48	144.70
3071-335-52-0000	14992	SFR	1.00	173.48	144.70
3071-335-53-0000	14992	SFR	1.00	173.48	144.70
3071-335-54-0000	14992	SFR	1.00	173.48	144.70
3071-335-55-0000	14992	SFR	1.00	173.48	144.70
3071-335-56-0000	14992	SFR	1.00	173.48	144.70
3071-335-57-0000	14992	SFR	1.00	173.48	144.70
3071-335-58-0000	14992	SFR	1.00	173.48	144.70
3071-335-59-0000	14992	SFR	1.00	173.48	144.70
3071-335-60-0000	14992	SFR	1.00	173.48	144.70
3071-335-61-0000	14992	SFR	1.00	173.48	144.70
3071-335-62-0000	14992	SFR	1.00	173.48	144.70
3071-381-17-0000		SFR	1.00	173.48	144.70
3071-381-18-0000		SFR	1.00	173.48	144.70
3071-382-01-0000	15294	SFR	1.00	173.48	144.70
3071-382-02-0000	15294	SFR	1.00	173.48	144.70
3071-382-03-0000	15294	SFR	1.00	173.48	144.70
3071-382-04-0000	15294	SFR	1.00	173.48	144.70
3071-382-05-0000	15294	SFR	1.00	173.48	144.70
3071-382-06-0000	15294	SFR	1.00	173.48	144.70
3071-382-07-0000	15294	SFR	1.00	173.48	144.70
3071-382-08-0000	15294	SFR	1.00	173.48	144.70
3071-382-09-0000	15294	SFR	1.00	173.48	144.70
3071-382-10-0000	15294	SFR	1.00	173.48	144.70

City of Victorville
Landscape Maintenance Assessment District No. 6 (City-Wide II)
Fiscal Year 2024/2025
Preliminary Assessment Roll
(Sorted By APN)

APN	TRACT	LAND USE	EBU	MAXIMUM ASSESSMENT	CHARGE
3071-382-11-0000	15294	SFR	1.00	173.48	144.70
3071-382-12-0000	15294	SFR	1.00	173.48	144.70
3071-382-13-0000	15294	Vac	1.00	1.00	1.00
3071-382-14-0000	15294	Vac	1.00	1.00	1.00
3071-382-15-0000	15294	Vac	1.00	1.00	1.00
3071-382-16-0000	15294	Vac	1.00	1.00	1.00
3071-382-17-0000	15294	Vac	1.00	1.00	1.00
3071-382-18-0000	15294	Vac	1.00	1.00	1.00
3071-382-19-0000	15294	Vac	1.00	1.00	1.00
3071-382-20-0000	15294	Vac	1.00	1.00	1.00
3071-382-21-0000	15294	Vac	1.00	1.00	1.00
3071-382-22-0000	15294	Vac	1.00	1.00	1.00
3071-382-23-0000	15294	Vac	1.00	1.00	1.00
3071-382-24-0000	15294	SFR	1.00	173.48	144.70
3071-382-25-0000	15294	Vac	1.00	1.00	1.00
3071-382-26-0000	15294	Vac	1.00	1.00	1.00
3071-382-27-0000	15294	SFR	1.00	173.48	144.70
3071-382-28-0000	15294	SFR	1.00	173.48	144.70
3071-382-29-0000	15294	Vac	1.00	1.00	1.00
3071-382-30-0000	15294	SFR	1.00	173.48	144.70
3071-382-31-0000	15294	Vac	1.00	1.00	1.00
3071-382-32-0000	15294	SFR	1.00	173.48	144.70
3071-382-33-0000	15294	Vac	1.00	1.00	1.00
3071-382-34-0000	15294	SFR	1.00	173.48	144.70
3071-382-35-0000	15294	Vac	1.00	1.00	1.00
3071-382-36-0000	15294	SFR	1.00	173.48	144.70
3071-382-37-0000	15294	Vac	1.00	1.00	1.00
3071-382-38-0000	15294	Vac	1.00	1.00	1.00
3071-382-39-0000	15294	Vac	1.00	1.00	1.00
3071-382-40-0000	15294	Vac	1.00	1.00	1.00
3071-382-41-0000	15294	Vac	1.00	1.00	1.00
3071-382-42-0000	15294	Vac	1.00	1.00	1.00
3071-382-43-0000	15294	Vac	1.00	1.00	1.00
3071-382-44-0000	15294	Vac	1.00	1.00	1.00
3071-382-45-0000	15294	Vac	1.00	1.00	1.00
3071-382-46-0000	15294	Vac	1.00	1.00	1.00
3071-382-47-0000	15294	Vac	1.00	1.00	1.00
3071-382-48-0000	15294	Vac	1.00	1.00	1.00
3071-382-49-0000	15294	Vac	1.00	1.00	1.00
3071-382-50-0000	15294	Vac	1.00	1.00	1.00
3071-382-51-0000	15294	Vac	1.00	1.00	1.00
3071-382-52-0000	15294	Vac	1.00	1.00	1.00
3071-382-53-0000	15294	Vac	1.00	1.00	1.00
3071-382-54-0000	15294	Vac	1.00	1.00	1.00
3071-382-55-0000	15294	Vac	1.00	1.00	1.00
3071-382-56-0000	15294	Vac	1.00	1.00	1.00

City of Victorville
Landscape Maintenance Assessment District No. 6 (City-Wide II)
Fiscal Year 2024/2025
Preliminary Assessment Roll
(Sorted By APN)

APN	TRACT	LAND USE	EBU	MAXIMUM ASSESSMENT	CHARGE
3071-382-57-0000	15294	Vac	1.00	1.00	1.00
3071-382-58-0000	15294	Vac	1.00	1.00	1.00
3071-382-59-0000	15294	Vac	1.00	1.00	1.00
3071-382-60-0000	15294	Vac	1.00	1.00	1.00
3071-382-61-0000	15294	Vac	1.00	1.00	1.00
3071-382-62-0000	15294	Vac	1.00	1.00	1.00
3071-382-63-0000	15294	Vac	1.00	1.00	1.00
3071-382-64-0000	15294	Vac	1.00	1.00	1.00
3071-382-65-0000	15294	Vac	1.00	1.00	1.00
3071-382-66-0000	15294	Vac	1.00	1.00	1.00
3071-382-67-0000	15294	Vac	1.00	1.00	1.00
3071-382-68-0000	15294	Vac	1.00	1.00	1.00
3071-382-69-0000	15294	Vac	1.00	1.00	1.00
3071-382-70-0000	15294	SFR	1.00	173.48	144.70
3071-382-71-0000	15294	SFR	1.00	173.48	144.70
3071-382-72-0000	15294	SFR	1.00	173.48	144.70
3071-382-73-0000	15294	SFR	1.00	173.48	144.70
3071-382-74-0000	15294	SFR	1.00	173.48	144.70
3071-382-75-0000	15294	SFR	1.00	173.48	144.70
3071-382-76-0000	15294	Vac	1.00	1.00	1.00
3071-382-77-0000	15294	Vac	1.00	1.00	1.00
3071-382-78-0000	15294	Vac	1.00	1.00	1.00
3071-382-79-0000	15294	Vac	1.00	1.00	1.00
3071-382-80-0000	15294	Vac	1.00	1.00	1.00
3071-382-81-0000	15294	Vac	1.00	1.00	1.00
3071-382-82-0000	15294	Vac	1.00	1.00	1.00
3071-382-83-0000	15294	Vac	1.00	1.00	1.00
3071-382-84-0000	15294	Vac	1.00	1.00	1.00
3071-751-01-0000	15973-1	SFR	1.00	173.48	144.70
3071-751-02-0000	15973-1	SFR	1.00	173.48	144.70
3071-751-03-0000	15973-1	SFR	1.00	173.48	144.70
3071-751-04-0000	15973-1	SFR	1.00	173.48	144.70
3071-751-05-0000	15973-1	SFR	1.00	173.48	144.70
3071-751-06-0000	15973-1	SFR	1.00	173.48	144.70
3071-751-07-0000	15973-1	SFR	1.00	173.48	144.70
3071-751-08-0000	15973-1	SFR	1.00	173.48	144.70
3071-751-09-0000	15973-1	SFR	1.00	173.48	144.70
3071-751-10-0000	15973-1	SFR	1.00	173.48	144.70
3071-751-11-0000	15973-1	SFR	1.00	173.48	144.70
3071-751-12-0000	15973-1	SFR	1.00	173.48	144.70
3071-751-13-0000	15973-1	SFR	1.00	173.48	144.70
3071-751-14-0000	15973-1	SFR	1.00	173.48	144.70
3071-751-15-0000	15973-1	SFR	1.00	173.48	144.70
3071-751-16-0000	15973-1	SFR	1.00	173.48	144.70
3071-751-17-0000	15973-1	SFR	1.00	173.48	144.70
3071-751-18-0000	15973-1	SFR	1.00	173.48	144.70

City of Victorville
Landscape Maintenance Assessment District No. 6 (City-Wide II)
Fiscal Year 2024/2025
Preliminary Assessment Roll
(Sorted By APN)

APN	TRACT	LAND USE	EBU	MAXIMUM ASSESSMENT	CHARGE
3071-751-19-0000	15973-1	SFR	1.00	173.48	144.70
3071-751-20-0000	15973-1	SFR	1.00	173.48	144.70
3071-751-21-0000	15973-1	SFR	1.00	173.48	144.70
3071-751-22-0000	15973-1	SFR	1.00	173.48	144.70
3071-751-23-0000	15973-1	SFR	1.00	173.48	144.70
3071-751-24-0000	15973-1	SFR	1.00	173.48	144.70
3071-751-25-0000	15973-1	SFR	1.00	173.48	144.70
3071-751-26-0000	15973-1	SFR	1.00	173.48	144.70
3071-751-27-0000	15973-1	SFR	1.00	173.48	144.70
3071-751-28-0000	15973-2	SFR	1.00	173.48	144.70
3071-751-29-0000	15973-2	SFR	1.00	173.48	144.70
3071-751-30-0000	15973-2	SFR	1.00	173.48	144.70
3071-751-31-0000	15973-2	SFR	1.00	173.48	144.70
3071-751-32-0000	15973-2	SFR	1.00	173.48	144.70
3071-751-33-0000	15973-2	SFR	1.00	173.48	144.70
3071-751-34-0000	15973-2	SFR	1.00	173.48	144.70
3071-751-35-0000	15973-2	SFR	1.00	173.48	144.70
3071-751-36-0000	15973-2	SFR	1.00	173.48	144.70
3071-751-37-0000	15973-2	SFR	1.00	173.48	144.70
3071-751-38-0000	15973-2	SFR	1.00	173.48	144.70
3071-751-39-0000	15973-2	SFR	1.00	173.48	144.70
3071-751-40-0000	15973-2	SFR	1.00	173.48	144.70
3071-751-41-0000	15973-2	SFR	1.00	173.48	144.70
3071-751-42-0000	15973-2	SFR	1.00	173.48	144.70
3071-751-43-0000	15973-2	SFR	1.00	173.48	144.70
3071-751-44-0000	15973-2	SFR	1.00	173.48	144.70
3071-751-45-0000	15973-2	SFR	1.00	173.48	144.70
3071-751-46-0000	15973-2	SFR	1.00	173.48	144.70
3071-751-47-0000	15973-2	SFR	1.00	173.48	144.70
3071-751-48-0000	15973-2	SFR	1.00	173.48	144.70
3071-751-49-0000	15973-2	SFR	1.00	173.48	144.70
3071-751-50-0000	15973-2	SFR	1.00	173.48	144.70
3071-751-51-0000	15973-2	SFR	1.00	173.48	144.70
3071-751-52-0000	15973-2	SFR	1.00	173.48	144.70
3071-751-53-0000	15973-2	SFR	1.00	173.48	144.70
3071-751-54-0000	15973-2	SFR	1.00	173.48	144.70
3071-751-55-0000	15973-2	SFR	1.00	173.48	144.70
3071-751-56-0000	15973-2	SFR	1.00	173.48	144.70
3071-751-57-0000	15973-2	SFR	1.00	173.48	144.70
3071-751-58-0000	15973-2	SFR	1.00	173.48	144.70
3071-751-59-0000	15973-2	SFR	1.00	173.48	144.70
3071-751-60-0000	15973-2	SFR	1.00	173.48	144.70
3071-751-61-0000	15973-2	SFR	1.00	173.48	144.70
3071-751-62-0000	15973-2	SFR	1.00	173.48	144.70
3071-751-63-0000	15973-2	SFR	1.00	173.48	144.70
3071-761-01-0000	15973-3	SFR	1.00	173.48	144.70

City of Victorville
Landscape Maintenance Assessment District No. 6 (City-Wide II)
Fiscal Year 2024/2025
Preliminary Assessment Roll
(Sorted By APN)

APN	TRACT	LAND USE	EBU	MAXIMUM ASSESSMENT	CHARGE
3071-761-02-0000	15973-3	SFR	1.00	173.48	144.70
3071-761-03-0000	15973-3	SFR	1.00	173.48	144.70
3071-761-04-0000	15973-3	SFR	1.00	173.48	144.70
3071-761-05-0000	15973-3	SFR	1.00	173.48	144.70
3071-761-06-0000	15973-3	SFR	1.00	173.48	144.70
3071-761-07-0000	15973-3	SFR	1.00	173.48	144.70
3071-761-08-0000	15973-3	SFR	1.00	173.48	144.70
3071-761-09-0000	15973-3	SFR	1.00	173.48	144.70
3071-761-10-0000	15973-3	SFR	1.00	173.48	144.70
3071-761-11-0000	15973-3	SFR	1.00	173.48	144.70
3071-761-12-0000	15973-3	SFR	1.00	173.48	144.70
3071-761-13-0000	15973-3	SFR	1.00	173.48	144.70
3071-761-14-0000	15973-3	SFR	1.00	173.48	144.70
3071-761-15-0000	15973-3	SFR	1.00	173.48	144.70
3071-761-16-0000	15973-3	SFR	1.00	173.48	144.70
3071-761-17-0000	15973-3	SFR	1.00	173.48	144.70
3071-761-18-0000	15973-3	SFR	1.00	173.48	144.70
3071-761-20-0000	15973-3	SFR	1.00	173.48	144.70
3071-761-21-0000	15973-3	SFR	1.00	173.48	144.70
3071-761-22-0000	15973-3	SFR	1.00	173.48	144.70
3071-761-23-0000	15973-3	SFR	1.00	173.48	144.70
3071-761-24-0000	15973-3	SFR	1.00	173.48	144.70
3071-761-25-0000	15973-3	SFR	1.00	173.48	144.70
3071-761-26-0000	15973-3	SFR	1.00	173.48	144.70
3071-761-27-0000	15973-3	SFR	1.00	173.48	144.70
3071-761-28-0000	15973-3	SFR	1.00	173.48	144.70
3071-761-29-0000	15973-3	SFR	1.00	173.48	144.70
3071-761-30-0000	15973-3	SFR	1.00	173.48	144.70
3071-761-31-0000	15973-3	SFR	1.00	173.48	144.70
3071-761-32-0000	15973-3	SFR	1.00	173.48	144.70
3071-761-33-0000	15973-3	SFR	1.00	173.48	144.70
3071-761-34-0000	15973-3	SFR	1.00	173.48	144.70
3071-761-35-0000	15973-3	SFR	1.00	173.48	144.70
3071-761-36-0000	15973-3	SFR	1.00	173.48	144.70
3071-762-01-0000	15973-4	SFR	1.00	173.48	144.70
3071-762-02-0000	15973-4	SFR	1.00	173.48	144.70
3071-762-03-0000	15973-4	SFR	1.00	173.48	144.70
3071-762-04-0000	15973-4	SFR	1.00	173.48	144.70
3071-762-05-0000	15973-4	SFR	1.00	173.48	144.70
3071-762-06-0000	15973-4	SFR	1.00	173.48	144.70
3071-762-07-0000	15973-4	SFR	1.00	173.48	144.70
3071-762-08-0000	15973-4	SFR	1.00	173.48	144.70
3071-762-09-0000	15973-4	SFR	1.00	173.48	144.70
3071-762-10-0000	15973-4	SFR	1.00	173.48	144.70
3071-762-11-0000	15973-4	SFR	1.00	173.48	144.70
3071-762-12-0000	15973-4	SFR	1.00	173.48	144.70

City of Victorville
Landscape Maintenance Assessment District No. 6 (City-Wide II)
Fiscal Year 2024/2025
Preliminary Assessment Roll
(Sorted By APN)

APN	TRACT	LAND USE	EBU	MAXIMUM ASSESSMENT	CHARGE
3071-762-13-0000	15973-4	SFR	1.00	173.48	144.70
3071-762-14-0000	15973-4	SFR	1.00	173.48	144.70
3071-762-15-0000	15973-4	SFR	1.00	173.48	144.70
3071-762-16-0000	15973-4	SFR	1.00	173.48	144.70
3071-762-17-0000	15973-4	SFR	1.00	173.48	144.70
3071-762-18-0000	15973-4	SFR	1.00	173.48	144.70
3071-771-01-0000	16242-1	SFR	1.00	173.48	144.70
3071-771-02-0000	16242-1	SFR	1.00	173.48	144.70
3071-771-03-0000	16242-1	SFR	1.00	173.48	144.70
3071-771-04-0000	16242-1	SFR	1.00	173.48	144.70
3071-771-05-0000	16242-1	SFR	1.00	173.48	144.70
3071-771-06-0000	16242-1	SFR	1.00	173.48	144.70
3071-771-07-0000	16242-1	SFR	1.00	173.48	144.70
3071-771-08-0000	16242-1	SFR	1.00	173.48	144.70
3071-771-09-0000	16242-1	SFR	1.00	173.48	144.70
3071-771-10-0000	16242-1	SFR	1.00	173.48	144.70
3071-771-11-0000	16242-1	SFR	1.00	173.48	144.70
3071-771-12-0000	16242-1	SFR	1.00	173.48	144.70
3071-771-13-0000	16242-1	SFR	1.00	173.48	144.70
3071-771-14-0000	16242-1	SFR	1.00	173.48	144.70
3071-771-15-0000	16242-1	SFR	1.00	173.48	144.70
3071-771-16-0000	16242-1	SFR	1.00	173.48	144.70
3071-771-17-0000	16242-1	SFR	1.00	173.48	144.70
3071-771-18-0000	16242-1	SFR	1.00	173.48	144.70
3071-771-19-0000	16242-1	SFR	1.00	173.48	144.70
3071-771-20-0000	16242-1	SFR	1.00	173.48	144.70
3071-771-21-0000	16242-1	SFR	1.00	173.48	144.70
3071-771-22-0000	16242-1	SFR	1.00	173.48	144.70
3071-771-23-0000	16242-1	SFR	1.00	173.48	144.70
3071-771-24-0000	16242-1	SFR	1.00	173.48	144.70
3071-771-25-0000	16242-1	SFR	1.00	173.48	144.70
3071-771-26-0000	16242-1	SFR	1.00	173.48	144.70
3071-771-27-0000	16242-1	SFR	1.00	173.48	144.70
3071-771-28-0000	16242-1	SFR	1.00	173.48	144.70
3071-771-29-0000	16242-1	SFR	1.00	173.48	144.70
3071-771-30-0000	16242-1	SFR	1.00	173.48	144.70
3071-771-31-0000	16242-1	SFR	1.00	173.48	144.70
3071-771-32-0000	16242-1	SFR	1.00	173.48	144.70
3071-771-33-0000	16242-1	SFR	1.00	173.48	144.70
3071-771-34-0000	16242-1	SFR	1.00	173.48	144.70
3071-771-35-0000	16242-1	SFR	1.00	173.48	144.70
3071-771-36-0000	16242-1	SFR	1.00	173.48	144.70
3071-771-37-0000	16242-1	SFR	1.00	173.48	144.70
3071-771-38-0000	16242-1	SFR	1.00	173.48	144.70
3071-771-39-0000	16242-1	SFR	1.00	173.48	144.70
3071-771-40-0000	16242-1	SFR	1.00	173.48	144.70

City of Victorville
Landscape Maintenance Assessment District No. 6 (City-Wide II)
Fiscal Year 2024/2025
Preliminary Assessment Roll
(Sorted By APN)

APN	TRACT	LAND USE	EBU	MAXIMUM ASSESSMENT	CHARGE
3071-771-41-0000	16242-1	SFR	1.00	173.48	144.70
3071-771-42-0000	16242-1	SFR	1.00	173.48	144.70
3071-771-43-0000	16242-1	SFR	1.00	173.48	144.70
3071-771-44-0000	16242-1	SFR	1.00	173.48	144.70
3071-771-45-0000	16242-1	SFR	1.00	173.48	144.70
3071-771-46-0000	16242-1	SFR	1.00	173.48	144.70
3071-771-47-0000	16242-1	SFR	1.00	173.48	144.70
3071-781-01-0000	16242-2	SFR	1.00	173.48	144.70
3071-781-02-0000	16242-2	SFR	1.00	173.48	144.70
3071-781-03-0000	16242-2	SFR	1.00	173.48	144.70
3071-781-04-0000	16242-2	SFR	1.00	173.48	144.70
3071-781-05-0000	16242-2	SFR	1.00	173.48	144.70
3071-781-06-0000	16242-2	SFR	1.00	173.48	144.70
3071-781-07-0000	16242-2	SFR	1.00	173.48	144.70
3071-781-08-0000	16242-2	SFR	1.00	173.48	144.70
3071-781-09-0000	16242-2	SFR	1.00	173.48	144.70
3071-781-10-0000	16242-2	SFR	1.00	173.48	144.70
3071-781-11-0000	16242-2	SFR	1.00	173.48	144.70
3071-781-12-0000	16242-2	SFR	1.00	173.48	144.70
3071-781-13-0000	16242-2	SFR	1.00	173.48	144.70
3071-781-14-0000	16242-2	SFR	1.00	173.48	144.70
3071-781-15-0000	16242-2	SFR	1.00	173.48	144.70
3071-781-16-0000	16242-2	SFR	1.00	173.48	144.70
3071-781-17-0000	16242-2	SFR	1.00	173.48	144.70
3071-781-18-0000	16242-2	SFR	1.00	173.48	144.70
3071-781-19-0000	16242-2	SFR	1.00	173.48	144.70
3071-781-20-0000	16242-2	SFR	1.00	173.48	144.70
3071-781-21-0000	16242-2	SFR	1.00	173.48	144.70
3071-781-22-0000	16242-2	SFR	1.00	173.48	144.70
3071-781-23-0000	16242-2	SFR	1.00	173.48	144.70
3071-781-24-0000	16242-2	SFR	1.00	173.48	144.70
3071-781-25-0000	16242-2	SFR	1.00	173.48	144.70
3071-781-26-0000	16242-2	SFR	1.00	173.48	144.70
3071-781-27-0000	16242-2	SFR	1.00	173.48	144.70
3071-781-28-0000	16242-2	SFR	1.00	173.48	144.70
3071-781-29-0000	16242-3	SFR	1.00	173.48	144.70
3071-781-30-0000	16242-3	SFR	1.00	173.48	144.70
3071-781-31-0000	16242-3	SFR	1.00	173.48	144.70
3071-781-32-0000	16242-3	SFR	1.00	173.48	144.70
3071-781-33-0000	16242-3	SFR	1.00	173.48	144.70
3071-781-34-0000	16242-3	SFR	1.00	173.48	144.70
3071-781-35-0000	16242-3	SFR	1.00	173.48	144.70
3071-781-36-0000	16242-3	SFR	1.00	173.48	144.70
3071-781-37-0000	16242-3	SFR	1.00	173.48	144.70
3071-781-38-0000	16242-3	SFR	1.00	173.48	144.70
3071-781-39-0000	16242-3	SFR	1.00	173.48	144.70

City of Victorville
Landscape Maintenance Assessment District No. 6 (City-Wide II)
Fiscal Year 2024/2025
Preliminary Assessment Roll
(Sorted By APN)

APN	TRACT	LAND USE	EBU	MAXIMUM ASSESSMENT	CHARGE
3071-781-40-0000	16242-3	SFR	1.00	173.48	144.70
3071-781-41-0000	16242-3	SFR	1.00	173.48	144.70
3071-781-42-0000	16242-3	SFR	1.00	173.48	144.70
3071-781-43-0000	16242-3	SFR	1.00	173.48	144.70
3071-781-44-0000	16242-3	SFR	1.00	173.48	144.70
3071-781-45-0000	16242-3	SFR	1.00	173.48	144.70
3071-781-46-0000	16242-3	SFR	1.00	173.48	144.70
3071-781-47-0000	16242-3	SFR	1.00	173.48	144.70
3071-781-48-0000	16242-3	SFR	1.00	173.48	144.70
3071-781-49-0000	16242-3	SFR	1.00	173.48	144.70
3071-781-50-0000	16242-3	SFR	1.00	173.48	144.70
3071-781-51-0000	16242-3	SFR	1.00	173.48	144.70
3071-781-52-0000	16242-3	SFR	1.00	173.48	144.70
3071-781-53-0000	16242-3	SFR	1.00	173.48	144.70
3071-781-54-0000	16242-3	SFR	1.00	173.48	144.70
3071-781-55-0000	16242-3	SFR	1.00	173.48	144.70
3071-781-56-0000	16242-3	SFR	1.00	173.48	144.70
3071-781-57-0000	16242-3	SFR	1.00	173.48	144.70
3071-781-58-0000	16242-3	SFR	1.00	173.48	144.70
3071-781-59-0000	16242-3	SFR	1.00	173.48	144.70
3071-781-60-0000	16242-3	SFR	1.00	173.48	144.70
3071-781-61-0000	16242-3	SFR	1.00	173.48	144.70
3071-781-62-0000	16242-3	SFR	1.00	173.48	144.70
3071-781-63-0000	16242-3	SFR	1.00	173.48	144.70
3071-791-01-0000	16242-2	SFR	1.00	173.48	144.70
3071-791-02-0000	16242-2	SFR	1.00	173.48	144.70
3071-791-03-0000	16242-2	SFR	1.00	173.48	144.70
3071-791-04-0000	16242-2	SFR	1.00	173.48	144.70
3071-791-05-0000	16242-2	SFR	1.00	173.48	144.70
3071-791-06-0000	16242-2	SFR	1.00	173.48	144.70
3071-791-07-0000	16242-2	SFR	1.00	173.48	144.70
3071-791-08-0000	16242-2	SFR	1.00	173.48	144.70
3071-791-09-0000	16242-2	SFR	1.00	173.48	144.70
3071-791-10-0000	16242-2	SFR	1.00	173.48	144.70
3071-791-11-0000	16242-2	SFR	1.00	173.48	144.70
3071-791-12-0000	16242-2	SFR	1.00	173.48	144.70
3071-791-13-0000	16242-2	SFR	1.00	173.48	144.70
3071-791-14-0000	16242-2	SFR	1.00	173.48	144.70
3071-791-15-0000	16242-2	SFR	1.00	173.48	144.70
3071-791-16-0000	16242-2	SFR	1.00	173.48	144.70
3071-791-17-0000	16242-2	SFR	1.00	173.48	144.70
3071-791-18-0000	16242-2	SFR	1.00	173.48	144.70
3071-791-19-0000	16242-2	SFR	1.00	173.48	144.70
3071-791-20-0000	16242-2	SFR	1.00	173.48	144.70
3071-791-21-0000	16242-2	SFR	1.00	173.48	144.70
3071-791-22-0000	16242-2	SFR	1.00	173.48	144.70

City of Victorville
Landscape Maintenance Assessment District No. 6 (City-Wide II)
Fiscal Year 2024/2025
Preliminary Assessment Roll
(Sorted By APN)

APN	TRACT	LAND USE	EBU	MAXIMUM ASSESSMENT	CHARGE
3071-791-23-0000	16242-2	SFR	1.00	173.48	144.70
3071-791-24-0000	16242-3	SFR	1.00	173.48	144.70
3071-791-25-0000	16242-3	SFR	1.00	173.48	144.70
3071-791-26-0000	16242-3	SFR	1.00	173.48	144.70
3071-791-27-0000	16242-3	SFR	1.00	173.48	144.70
3071-791-28-0000	16242-3	SFR	1.00	173.48	144.70
3071-791-29-0000	16242-3	SFR	1.00	173.48	144.70
3071-791-30-0000	16242-3	SFR	1.00	173.48	144.70
3071-791-31-0000	16242-3	SFR	1.00	173.48	144.70
3071-791-32-0000	16242-3	SFR	1.00	173.48	144.70
3071-791-33-0000	16242-3	SFR	1.00	173.48	144.70
3071-791-34-0000	16242-3	SFR	1.00	173.48	144.70
3071-791-35-0000	16242-3	SFR	1.00	173.48	144.70
3071-791-36-0000	16242-3	SFR	1.00	173.48	144.70
3071-791-37-0000	16242-3	SFR	1.00	173.48	144.70
3071-791-38-0000	16242-3	SFR	1.00	173.48	144.70
3071-791-39-0000	16242-3	SFR	1.00	173.48	144.70
3071-791-40-0000	16242-3	SFR	1.00	173.48	144.70
3071-791-41-0000	16242-3	SFR	1.00	173.48	144.70
3071-791-42-0000	16242-3	SFR	1.00	173.48	144.70
3071-791-43-0000	16242-3	SFR	1.00	173.48	144.70
3071-791-44-0000	16242-3	SFR	1.00	173.48	144.70
3071-791-45-0000	16242-3	SFR	1.00	173.48	144.70
3071-791-46-0000	16242-3	SFR	1.00	173.48	144.70
3071-791-47-0000	16242-3	SFR	1.00	173.48	144.70
3071-791-48-0000	16242-3	SFR	1.00	173.48	144.70
3071-841-01-0000	15295	SFR	1.00	173.48	144.70
3071-841-02-0000	15295	SFR	1.00	173.48	144.70
3071-841-03-0000	15295	SFR	1.00	173.48	144.70
3071-841-04-0000	15295	SFR	1.00	173.48	144.70
3071-841-05-0000	15295	SFR	1.00	173.48	144.70
3071-841-06-0000	15295	SFR	1.00	173.48	144.70
3071-841-07-0000	15295	SFR	1.00	173.48	144.70
3071-841-08-0000	15295	SFR	1.00	173.48	144.70
3071-841-09-0000	15295	SFR	1.00	173.48	144.70
3071-841-10-0000	15295	SFR	1.00	173.48	144.70
3071-841-11-0000	15295	SFR	1.00	173.48	144.70
3071-841-12-0000	15295	SFR	1.00	173.48	144.70
3071-841-13-0000	15295	SFR	1.00	173.48	144.70
3071-841-14-0000	15295	SFR	1.00	173.48	144.70
3071-841-15-0000	15295	SFR	1.00	173.48	144.70
3071-841-16-0000	15295	SFR	1.00	173.48	144.70
3071-841-17-0000	15295	SFR	1.00	173.48	144.70
3071-841-18-0000	15295	SFR	1.00	173.48	144.70
3071-841-19-0000	15295	SFR	1.00	173.48	144.70
3071-841-20-0000	15295	SFR	1.00	173.48	144.70

City of Victorville
Landscape Maintenance Assessment District No. 6 (City-Wide II)
Fiscal Year 2024/2025
Preliminary Assessment Roll
(Sorted By APN)

APN	TRACT	LAND USE	EBU	MAXIMUM ASSESSMENT	CHARGE
3071-841-21-0000	15295	SFR	1.00	173.48	144.70
3071-841-22-0000	15295	SFR	1.00	173.48	144.70
3071-841-23-0000	15295	SFR	1.00	173.48	144.70
3071-841-24-0000	15295	SFR	1.00	173.48	144.70
3071-841-25-0000	15295	SFR	1.00	173.48	144.70
3071-841-26-0000	15295	SFR	1.00	173.48	144.70
3071-841-27-0000	15295	SFR	1.00	173.48	144.70
3071-841-28-0000	15295	SFR	1.00	173.48	144.70
3071-841-29-0000	15295	SFR	1.00	173.48	144.70
3071-841-30-0000	15295	SFR	1.00	173.48	144.70
3071-841-31-0000	15295	SFR	1.00	173.48	144.70
3071-841-32-0000	15295	SFR	1.00	173.48	144.70
3071-841-33-0000	15295	SFR	1.00	173.48	144.70
3071-841-34-0000	15295	SFR	1.00	173.48	144.70
3071-841-35-0000	15295	SFR	1.00	173.48	144.70
3071-841-36-0000	15295	SFR	1.00	173.48	144.70
3071-841-37-0000	15295	SFR	1.00	173.48	144.70
3071-841-38-0000	15295	SFR	1.00	173.48	144.70
3071-841-39-0000	15295	SFR	1.00	173.48	144.70
3071-841-40-0000	15295	SFR	1.00	173.48	144.70
3071-841-41-0000	15295	SFR	1.00	173.48	144.70
3071-851-01-0000	15295	SFR	1.00	173.48	144.70
3071-851-02-0000	15295	SFR	1.00	173.48	144.70
3071-851-03-0000	15295	SFR	1.00	173.48	144.70
3071-851-04-0000	15295	SFR	1.00	173.48	144.70
3071-851-05-0000	15295	SFR	1.00	173.48	144.70
3071-851-06-0000	15295	SFR	1.00	173.48	144.70
3071-851-07-0000	15295	SFR	1.00	173.48	144.70
3071-851-08-0000	15295	SFR	1.00	173.48	144.70
3071-851-09-0000	15295	SFR	1.00	173.48	144.70
3071-851-10-0000	15295	SFR	1.00	173.48	144.70
3071-851-11-0000	15295	SFR	1.00	173.48	144.70
3071-851-12-0000	15295	SFR	1.00	173.48	144.70
3071-851-13-0000	15295	SFR	1.00	173.48	144.70
3071-851-14-0000	15295	SFR	1.00	173.48	144.70
3071-851-15-0000	15295	SFR	1.00	173.48	144.70
3071-851-16-0000	15295	SFR	1.00	173.48	144.70
3071-851-17-0000	15295	SFR	1.00	173.48	144.70
3071-851-18-0000	15295	SFR	1.00	173.48	144.70
3071-851-19-0000	15295	SFR	1.00	173.48	144.70
3071-851-20-0000	15295	SFR	1.00	173.48	144.70
3071-851-21-0000	15295	SFR	1.00	173.48	144.70
3071-851-22-0000	15295	SFR	1.00	173.48	144.70
3071-851-23-0000	15295	SFR	1.00	173.48	144.70
3071-851-24-0000	15295	SFR	1.00	173.48	144.70
3071-851-25-0000	15295	SFR	1.00	173.48	144.70

City of Victorville
Landscape Maintenance Assessment District No. 6 (City-Wide II)
Fiscal Year 2024/2025
Preliminary Assessment Roll
(Sorted By APN)

APN	TRACT	LAND USE	EBU	MAXIMUM ASSESSMENT	CHARGE
3071-851-26-0000	15295	SFR	1.00	173.48	144.70
3071-851-27-0000	15295	SFR	1.00	173.48	144.70
3071-851-28-0000	15295	SFR	1.00	173.48	144.70
3071-851-29-0000	15295	SFR	1.00	173.48	144.70
3071-851-30-0000	15295	SFR	1.00	173.48	144.70
3071-851-31-0000	15295	SFR	1.00	173.48	144.70
3071-851-32-0000	15295	SFR	1.00	173.48	144.70
3071-851-33-0000	15295	SFR	1.00	173.48	144.70
3071-851-34-0000	15295	SFR	1.00	173.48	144.70
3071-851-35-0000	15295	SFR	1.00	173.48	144.70
3071-851-36-0000	15295	SFR	1.00	173.48	144.70
3071-851-37-0000	15295	SFR	1.00	173.48	144.70
3071-851-38-0000	15295	SFR	1.00	173.48	144.70
3071-851-39-0000	15295	SFR	1.00	173.48	144.70
3071-851-40-0000	15295	SFR	1.00	173.48	144.70
3071-851-41-0000	15295	SFR	1.00	173.48	144.70
3071-941-01-0000	14721	SFR	1.00	173.48	144.70
3071-941-02-0000	14721	SFR	1.00	173.48	144.70
3071-941-03-0000	14721	SFR	1.00	173.48	144.70
3071-941-04-0000	14721	SFR	1.00	173.48	144.70
3071-941-05-0000	14721	SFR	1.00	173.48	144.70
3071-941-06-0000	14721	SFR	1.00	173.48	144.70
3071-941-07-0000	14721	SFR	1.00	173.48	144.70
3071-941-08-0000	14721	SFR	1.00	173.48	144.70
3071-941-09-0000	14721	SFR	1.00	173.48	144.70
3071-941-10-0000	14721	SFR	1.00	173.48	144.70
3071-941-11-0000	14721	SFR	1.00	173.48	144.70
3071-941-12-0000	14721	SFR	1.00	173.48	144.70
3071-941-13-0000	14721	SFR	1.00	173.48	144.70
3071-941-14-0000	14721	SFR	1.00	173.48	144.70
3071-941-15-0000	14721	SFR	1.00	173.48	144.70
3071-941-16-0000	14721	SFR	1.00	173.48	144.70
3071-941-17-0000	14721	SFR	1.00	173.48	144.70
3071-941-18-0000	14721	SFR	1.00	173.48	144.70
3071-941-19-0000	14721	SFR	1.00	173.48	144.70
3071-941-20-0000	14721	SFR	1.00	173.48	144.70
3071-941-21-0000	14721	SFR	1.00	173.48	144.70
3071-941-22-0000	14721	SFR	1.00	173.48	144.70
3071-941-23-0000	14721	SFR	1.00	173.48	144.70
3071-941-24-0000	14721	SFR	1.00	173.48	144.70
3071-941-25-0000	14721	SFR	1.00	173.48	144.70
3071-941-26-0000	14721	SFR	1.00	173.48	144.70
3071-941-27-0000	14721	SFR	1.00	173.48	144.70
3071-941-28-0000	14721	SFR	1.00	173.48	144.70
3071-941-29-0000	14721	SFR	1.00	173.48	144.70
3071-941-30-0000	14721	SFR	1.00	173.48	144.70

City of Victorville
Landscape Maintenance Assessment District No. 6 (City-Wide II)
Fiscal Year 2024/2025
Preliminary Assessment Roll
(Sorted By APN)

APN	TRACT	LAND USE	EBU	MAXIMUM ASSESSMENT	CHARGE
3071-941-31-0000	14721	SFR	1.00	173.48	144.70
3071-941-32-0000	14721	SFR	1.00	173.48	144.70
3071-941-33-0000	14721	SFR	1.00	173.48	144.70
3071-941-34-0000	14721	SFR	1.00	173.48	144.70
3071-941-35-0000	14721	SFR	1.00	173.48	144.70
3071-941-36-0000	14721	SFR	1.00	173.48	144.70
3071-941-37-0000	14721	SFR	1.00	173.48	144.70
3071-941-38-0000	14721	SFR	1.00	173.48	144.70
3071-941-39-0000	14721	SFR	1.00	173.48	144.70
3071-941-40-0000	14721	SFR	1.00	173.48	144.70
3071-941-41-0000	14721	SFR	1.00	173.48	144.70
3071-941-42-0000	14721	SFR	1.00	173.48	144.70
3071-941-43-0000	14721	SFR	1.00	173.48	144.70
3071-941-44-0000	14721	SFR	1.00	173.48	144.70
3071-941-45-0000	14721	SFR	1.00	173.48	144.70
3071-941-46-0000	14721	SFR	1.00	173.48	144.70
3071-941-47-0000	14721	SFR	1.00	173.48	144.70
3071-941-48-0000	14721	SFR	1.00	173.48	144.70
3071-941-49-0000	14721	SFR	1.00	173.48	144.70
3071-941-50-0000	14721	SFR	1.00	173.48	144.70
3071-941-51-0000	14721	SFR	1.00	173.48	144.70
3071-941-52-0000	14721	SFR	1.00	173.48	144.70
3071-941-53-0000	14721	SFR	1.00	173.48	144.70
3071-941-54-0000	14721	SFR	1.00	173.48	144.70
3071-951-01-0000	14721	SFR	1.00	173.48	144.70
3071-951-02-0000	14721	SFR	1.00	173.48	144.70
3071-951-03-0000	14721	SFR	1.00	173.48	144.70
3071-951-04-0000	14721	SFR	1.00	173.48	144.70
3071-951-05-0000	14721	SFR	1.00	173.48	144.70
3071-951-06-0000	14721	SFR	1.00	173.48	144.70
3071-951-07-0000	14721	SFR	1.00	173.48	144.70
3071-951-08-0000	14721	SFR	1.00	173.48	144.70
3071-951-09-0000	14721	SFR	1.00	173.48	144.70
3071-951-10-0000	14721	SFR	1.00	173.48	144.70
3071-951-11-0000	14721	SFR	1.00	173.48	144.70
3071-951-12-0000	14721	SFR	1.00	173.48	144.70
3071-951-13-0000	14721	SFR	1.00	173.48	144.70
3071-951-14-0000	14721	SFR	1.00	173.48	144.70
3071-951-15-0000	14721	SFR	1.00	173.48	144.70
3071-951-16-0000	14721	SFR	1.00	173.48	144.70
3071-951-17-0000	14721	SFR	1.00	173.48	144.70
3071-951-18-0000	14721	SFR	1.00	173.48	144.70
3071-951-19-0000	14721	SFR	1.00	173.48	144.70
3071-951-20-0000	14721	SFR	1.00	173.48	144.70
3071-951-21-0000	14721	SFR	1.00	173.48	144.70
3071-951-22-0000	14721	SFR	1.00	173.48	144.70

City of Victorville
Landscape Maintenance Assessment District No. 6 (City-Wide II)
Fiscal Year 2024/2025
Preliminary Assessment Roll
(Sorted By APN)

APN	TRACT	LAND USE	EBU	MAXIMUM ASSESSMENT	CHARGE
3071-951-23-0000	14721	SFR	1.00	173.48	144.70
3071-951-24-0000	14721	SFR	1.00	173.48	144.70
3071-951-25-0000	14721	SFR	1.00	173.48	144.70
3071-951-26-0000	14721	SFR	1.00	173.48	144.70
3071-951-27-0000	14721	SFR	1.00	173.48	144.70
3071-951-28-0000	14721	SFR	1.00	173.48	144.70
3071-951-29-0000	14721	SFR	1.00	173.48	144.70
3071-951-30-0000	14721	SFR	1.00	173.48	144.70
3071-951-31-0000	14721	SFR	1.00	173.48	144.70
3071-951-32-0000	14721	SFR	1.00	173.48	144.70
3071-951-33-0000	14721	SFR	1.00	173.48	144.70
3071-951-34-0000	14721	SFR	1.00	173.48	144.70
3071-951-35-0000	14721	SFR	1.00	173.48	144.70
3071-951-36-0000	14721	SFR	1.00	173.48	144.70
3071-951-37-0000	14721	SFR	1.00	173.48	144.70
3071-951-38-0000	14721	SFR	1.00	173.48	144.70
3071-951-39-0000	14721	SFR	1.00	173.48	144.70
3071-951-40-0000	14721	SFR	1.00	173.48	144.70
3071-951-41-0000	14721	SFR	1.00	173.48	144.70
3071-951-42-0000	14721	SFR	1.00	173.48	144.70
3071-951-43-0000	14721	SFR	1.00	173.48	144.70
3071-951-44-0000	14721	SFR	1.00	173.48	144.70
3071-951-45-0000	14721	SFR	1.00	173.48	144.70
3071-951-46-0000	14721	SFR	1.00	173.48	144.70
3071-951-47-0000	14721	SFR	1.00	173.48	144.70
3071-951-48-0000	14721	SFR	1.00	173.48	144.70
3071-951-49-0000	14721	SFR	1.00	173.48	144.70
3071-951-50-0000	14721	SFR	1.00	173.48	144.70
3071-951-51-0000	14721	SFR	1.00	173.48	144.70
3071-951-52-0000	14721	SFR	1.00	173.48	144.70
3071-951-53-0000	14721	SFR	1.00	173.48	144.70
3071-951-54-0000	14721	SFR	1.00	173.48	144.70
3071-951-55-0000	14721	SFR	1.00	173.48	144.70
3071-951-56-0000	14721	SFR	1.00	173.48	144.70
3071-951-57-0000	14721	SFR	1.00	173.48	144.70
3071-951-58-0000	14721	SFR	1.00	173.48	144.70
3071-951-59-0000	14721	SFR	1.00	173.48	144.70
3071-951-60-0000	14721	SFR	1.00	173.48	144.70
3071-951-61-0000	14721	SFR	1.00	173.48	144.70
3071-951-62-0000	14721	SFR	1.00	173.48	144.70
3071-951-63-0000	14721	SFR	1.00	173.48	144.70
3072-351-01-0000	20274	Vac	1.00	1.00	1.00
3072-351-02-0000	20274	Vac	1.00	1.00	1.00
3072-351-03-0000	20274	Vac	1.00	1.00	1.00
3072-351-04-0000	20274	Vac	1.00	1.00	1.00
3072-351-05-0000	20274	Vac	1.00	1.00	1.00

City of Victorville
Landscape Maintenance Assessment District No. 6 (City-Wide II)
Fiscal Year 2024/2025
Preliminary Assessment Roll
(Sorted By APN)

APN	TRACT	LAND USE	EBU	MAXIMUM ASSESSMENT	CHARGE
3072-351-06-0000	20274	SFR	1.00	173.48	144.70
3072-351-07-0000	20274	SFR	1.00	173.48	144.70
3072-351-08-0000	20274	SFR	1.00	173.48	144.70
3072-351-09-0000	20274	SFR	1.00	173.48	144.70
3072-351-10-0000	20274	SFR	1.00	173.48	144.70
3072-351-11-0000	20274	Vac	1.00	1.00	1.00
3072-351-12-0000	20274	SFR	1.00	173.48	144.70
3072-351-13-0000	20274	SFR	1.00	173.48	144.70
3072-351-14-0000	20274	Vac	1.00	1.00	1.00
3072-351-15-0000	20274	SFR	1.00	173.48	144.70
3072-351-16-0000	20274	SFR	1.00	173.48	144.70
3072-351-17-0000	20274	SFR	1.00	173.48	144.70
3072-351-18-0000	20274	SFR	1.00	173.48	144.70
3072-351-19-0000	20274	SFR	1.00	173.48	144.70
3072-351-20-0000	20274	SFR	1.00	173.48	144.70
3072-351-21-0000	20274	SFR	1.00	173.48	144.70
3072-351-22-0000	20274	SFR	1.00	173.48	144.70
3072-351-23-0000	20274	SFR	1.00	173.48	144.70
3072-351-24-0000	20274	SFR	1.00	173.48	144.70
3072-351-25-0000	20274	SFR	1.00	173.48	144.70
3072-351-26-0000	20274	SFR	1.00	173.48	144.70
3072-351-27-0000	20274	SFR	1.00	173.48	144.70
3072-351-28-0000	20274	SFR	1.00	173.48	144.70
3072-351-29-0000	20274	SFR	1.00	173.48	144.70
3072-351-30-0000	20274	SFR	1.00	173.48	144.70
3072-351-31-0000	20274	SFR	1.00	173.48	144.70
3072-351-32-0000	20274	SFR	1.00	173.48	144.70
3072-351-33-0000	20274	SFR	1.00	173.48	144.70
3072-351-34-0000	20274	SFR	1.00	173.48	144.70
3072-351-35-0000	20274	SFR	1.00	173.48	144.70
3072-351-36-0000	20274	SFR	1.00	173.48	144.70
3072-351-37-0000	20274	SFR	1.00	173.48	144.70
3072-351-38-0000	20274	SFR	1.00	173.48	144.70
3072-351-39-0000	20274	SFR	1.00	173.48	144.70
3072-351-40-0000	20274	SFR	1.00	173.48	144.70
3072-351-41-0000	20274	SFR	1.00	173.48	144.70
3072-351-42-0000	20274	SFR	1.00	173.48	144.70
3072-351-43-0000	20274	SFR	1.00	173.48	144.70
3072-351-44-0000	20274	SFR	1.00	173.48	144.70
3072-351-45-0000	20274	Vac	1.00	1.00	1.00
3072-351-46-0000	20274	Vac	1.00	1.00	1.00
3072-351-47-0000	20274	SFR	1.00	173.48	144.70
3072-351-48-0000	20274	Vac	1.00	1.00	1.00
3072-351-49-0000	20274	Vac	1.00	1.00	1.00
3072-351-50-0000	20274	Vac	1.00	1.00	1.00
3072-351-51-0000	20274	SFR	1.00	173.48	144.70

City of Victorville
Landscape Maintenance Assessment District No. 6 (City-Wide II)
Fiscal Year 2024/2025
Preliminary Assessment Roll
(Sorted By APN)

APN	TRACT	LAND USE	EBU	MAXIMUM ASSESSMENT	CHARGE
3072-351-52-0000	20274	Vac	1.00	1.00	1.00
3072-351-53-0000	20274	Vac	1.00	1.00	1.00
3072-351-54-0000	20274	Vac	1.00	1.00	1.00
3072-351-55-0000		Vac	1.00	1.00	1.00
3072-361-01-0000	20274	Vac	1.00	1.00	1.00
3072-361-02-0000	20274	Vac	1.00	1.00	1.00
3072-361-03-0000	20274	Vac	1.00	1.00	1.00
3072-361-04-0000	20274	Vac	1.00	1.00	1.00
3072-361-05-0000	20274	Vac	1.00	1.00	1.00
3072-361-06-0000	20274	Vac	1.00	1.00	1.00
3072-361-07-0000	20274	Vac	1.00	1.00	1.00
3072-361-08-0000	20274	Vac	1.00	1.00	1.00
3072-361-09-0000	20274	Vac	1.00	1.00	1.00
3072-361-10-0000	20274	Vac	1.00	1.00	1.00
3072-361-11-0000	20274	Vac	1.00	1.00	1.00
3072-361-12-0000	20274	Vac	1.00	1.00	1.00
3072-361-13-0000	20274	Vac	1.00	1.00	1.00
3072-361-14-0000	20274	Vac	1.00	1.00	1.00
3072-361-15-0000	20274	Vac	1.00	1.00	1.00
3072-361-16-0000	20274	Vac	1.00	1.00	1.00
3072-361-17-0000	20274	Vac	1.00	1.00	1.00
3072-361-18-0000	20274	Vac	1.00	1.00	1.00
3072-361-19-0000	20274	Vac	1.00	1.00	1.00
3072-361-20-0000	20274	Vac	1.00	1.00	1.00
3072-361-21-0000	20274	SFR	1.00	173.48	144.70
3072-361-22-0000	20274	SFR	1.00	173.48	144.70
3072-361-23-0000	20274	SFR	1.00	173.48	144.70
3072-361-24-0000	20274	SFR	1.00	173.48	144.70
3072-361-25-0000	20274	Vac	1.00	1.00	1.00
3072-361-26-0000	20274	Vac	1.00	1.00	1.00
3072-361-27-0000	20274	Vac	1.00	1.00	1.00
3072-361-28-0000	20274	Vac	1.00	1.00	1.00
3072-361-29-0000	20274	Vac	1.00	1.00	1.00
3072-361-30-0000	20274	Vac	1.00	1.00	1.00
3072-361-31-0000	20274	SFR	1.00	173.48	144.70
3072-361-32-0000	20274	Vac	1.00	1.00	1.00
3072-361-33-0000	20274	Vac	1.00	1.00	1.00
3072-361-34-0000	20274	Vac	1.00	1.00	1.00
3072-361-35-0000	20274	Vac	1.00	1.00	1.00
3072-361-36-0000	20274	Vac	1.00	1.00	1.00
3072-361-37-0000	20274	Vac	1.00	1.00	1.00
3072-361-38-0000	20274	Vac	1.00	1.00	1.00
3072-361-39-0000	20274	Vac	1.00	1.00	1.00
3072-361-40-0000	20274	Vac	1.00	1.00	1.00
3072-361-41-0000	20274	Vac	1.00	1.00	1.00
3072-361-42-0000	20274	Vac	1.00	1.00	1.00

City of Victorville
Landscape Maintenance Assessment District No. 6 (City-Wide II)
Fiscal Year 2024/2025
Preliminary Assessment Roll
(Sorted By APN)

APN	TRACT	LAND USE	EBU	MAXIMUM ASSESSMENT	CHARGE
3072-361-43-0000	20274	Vac	1.00	1.00	1.00
3072-361-44-0000	20274	Vac	1.00	1.00	1.00
3072-361-45-0000	20274	Vac	1.00	1.00	1.00
3072-361-46-0000	20274	Vac	1.00	1.00	1.00
3072-361-47-0000	20274	Vac	1.00	1.00	1.00
3072-371-01-0000	20274	SFR	1.00	173.48	144.70
3072-371-02-0000	20274	SFR	1.00	173.48	144.70
3072-371-03-0000	20274	SFR	1.00	173.48	144.70
3072-371-04-0000	20274	SFR	1.00	173.48	144.70
3072-371-05-0000	20274	SFR	1.00	173.48	144.70
3072-371-06-0000	20274	SFR	1.00	173.48	144.70
3072-371-07-0000	20274	SFR	1.00	173.48	144.70
3072-371-08-0000	20274	Vac	1.00	1.00	1.00
3072-371-09-0000	20274	Vac	1.00	1.00	1.00
3072-371-10-0000	20274	Vac	1.00	1.00	1.00
3072-371-11-0000	20274	Vac	1.00	1.00	1.00
3072-371-12-0000	20274	Vac	1.00	1.00	1.00
3072-371-13-0000	20274	Vac	1.00	1.00	1.00
3072-371-14-0000	20274	Vac	1.00	1.00	1.00
3072-371-15-0000	20274	SFR	1.00	173.48	144.70
3072-371-16-0000	20274	SFR	1.00	173.48	144.70
3072-371-17-0000	20274	SFR	1.00	173.48	144.70
3072-371-18-0000	20274	Vac	1.00	1.00	1.00
3072-371-19-0000	20274	Vac	1.00	1.00	1.00
3072-371-20-0000	20274	Vac	1.00	1.00	1.00
3072-371-21-0000	20274	Vac	1.00	1.00	1.00
3072-371-22-0000	20274	Vac	1.00	1.00	1.00
3072-371-23-0000	20274	Vac	1.00	1.00	1.00
3072-371-24-0000	20274	Vac	1.00	1.00	1.00
3072-371-25-0000	20274	SFR	1.00	173.48	144.70
3072-371-26-0000	20274	SFR	1.00	173.48	144.70
3072-371-27-0000	20274	SFR	1.00	173.48	144.70
3072-371-28-0000	20274	SFR	1.00	173.48	144.70
3072-371-29-0000	20274	SFR	1.00	173.48	144.70
3072-371-30-0000	20274	SFR	1.00	173.48	144.70
3072-371-31-0000	20274	SFR	1.00	173.48	144.70
3072-371-32-0000	20274	SFR	1.00	173.48	144.70
3072-371-33-0000	20274	SFR	1.00	173.48	144.70
3072-371-34-0000	20274	SFR	1.00	173.48	144.70
3072-371-35-0000	20274	SFR	1.00	173.48	144.70
3072-371-36-0000	20274	SFR	1.00	173.48	144.70
3072-371-37-0000	20274	SFR	1.00	173.48	144.70
3072-371-38-0000	20274	SFR	1.00	173.48	144.70
3072-371-39-0000	20274	SFR	1.00	173.48	144.70
3072-371-40-0000	20274	SFR	1.00	173.48	144.70
3072-371-41-0000	20274	SFR	1.00	173.48	144.70

City of Victorville
Landscape Maintenance Assessment District No. 6 (City-Wide II)
Fiscal Year 2024/2025
Preliminary Assessment Roll
(Sorted By APN)

APN	TRACT	LAND USE	EBU	MAXIMUM ASSESSMENT	CHARGE
3072-371-42-0000	20274	SFR	1.00	173.48	144.70
3072-371-43-0000	20274	SFR	1.00	173.48	144.70
3072-371-44-0000	20274	SFR	1.00	173.48	144.70
3072-371-45-0000	20274	SFR	1.00	173.48	144.70
3072-371-46-0000	20274	SFR	1.00	173.48	144.70
3072-371-47-0000	20274	SFR	1.00	173.48	144.70
3072-371-48-0000	20274	SFR	1.00	173.48	144.70
3072-371-49-0000	20274	SFR	1.00	173.48	144.70
3072-371-50-0000	20274	SFR	1.00	173.48	144.70
3072-371-51-0000	20274	SFR	1.00	173.48	144.70
3072-371-52-0000	20274	SFR	1.00	173.48	144.70
3072-371-53-0000	20274	SFR	1.00	173.48	144.70
3072-371-54-0000	20274	SFR	1.00	173.48	144.70
3072-371-55-0000	20274	SFR	1.00	173.48	144.70
3072-371-56-0000	20274	SFR	1.00	173.48	144.70
3072-371-57-0000	20274	SFR	1.00	173.48	144.70
3072-371-58-0000	20274	SFR	1.00	173.48	144.70
3072-371-59-0000	20274	SFR	1.00	173.48	144.70
3072-371-60-0000	20274	SFR	1.00	173.48	144.70
3072-371-61-0000	20274	SFR	1.00	173.48	144.70
3072-371-62-0000	20274	SFR	1.00	173.48	144.70
3072-371-63-0000	20274	SFR	1.00	173.48	144.70
3072-371-64-0000	20274	SFR	1.00	173.48	144.70
3072-371-65-0000	20274	SFR	1.00	173.48	144.70
3072-371-66-0000	20274	SFR	1.00	173.48	144.70
3090-051-03-0000		SFR	1.00	173.48	144.70
3090-051-05-0000	17179	VAC	1.00	1.00	1.00
3090-051-06-0000	17179	VAC	1.00	1.00	1.00
3090-051-07-0000	17179	VAC	1.00	1.00	1.00
3090-051-08-0000	17179	VAC	1.00	1.00	1.00
3090-051-09-0000	17179	VAC	1.00	1.00	1.00
3090-051-10-0000	17179	VAC	1.00	1.00	1.00
3090-051-11-0000	17179	VAC	1.00	1.00	1.00
3090-051-12-0000	17179	VAC	1.00	1.00	1.00
3090-051-13-0000	17179	VAC	1.00	1.00	1.00
3090-051-14-0000	17179	VAC	1.00	1.00	1.00
3090-051-15-0000	17179	VAC	1.00	1.00	1.00
3090-051-16-0000	17179	VAC	1.00	1.00	1.00
3090-051-17-0000	17179	VAC	1.00	1.00	1.00
3090-051-18-0000	17179	VAC	1.00	1.00	1.00
3090-051-19-0000	17179	VAC	1.00	1.00	1.00
3090-051-20-0000	14132-2	VAC	1.00	1.00	1.00
3090-051-21-0000	14132-2	VAC	1.00	1.00	1.00
3090-051-22-0000	14132-2	VAC	1.00	1.00	1.00
3090-051-23-0000	14132-2	VAC	1.00	1.00	1.00
3090-051-24-0000	14132-2	VAC	1.00	1.00	1.00

City of Victorville
Landscape Maintenance Assessment District No. 6 (City-Wide II)
Fiscal Year 2024/2025
Preliminary Assessment Roll
(Sorted By APN)

APN	TRACT	LAND USE	EBU	MAXIMUM ASSESSMENT	CHARGE
3090-051-25-0000	14132-2	VAC	1.00	1.00	1.00
3090-051-26-0000	14132-2	VAC	1.00	1.00	1.00
3090-051-27-0000	14132-2	VAC	1.00	1.00	1.00
3090-051-28-0000	14132-2	VAC	1.00	1.00	1.00
3090-051-29-0000	14132-2	VAC	1.00	1.00	1.00
3090-051-30-0000	14132-2	VAC	1.00	1.00	1.00
3090-051-31-0000	14132-2	VAC	1.00	1.00	1.00
3090-051-32-0000	14132-2	VAC	1.00	1.00	1.00
3090-051-33-0000	14132-2	VAC	1.00	1.00	1.00
3090-051-34-0000	14132-2	VAC	1.00	1.00	1.00
3090-051-35-0000	14132-2	VAC	1.00	1.00	1.00
3090-051-36-0000	14132-2	VAC	1.00	1.00	1.00
3090-051-37-0000	14132-2	VAC	1.00	1.00	1.00
3090-051-38-0000	14132-2	VAC	1.00	1.00	1.00
3090-051-39-0000	14132-3	VAC	1.00	1.00	1.00
3090-051-40-0000	14132-3	VAC	1.00	1.00	1.00
3090-051-41-0000	14132-3	VAC	1.00	1.00	1.00
3090-051-42-0000	14132-3	VAC	1.00	1.00	1.00
3090-051-43-0000	14132-3	VAC	1.00	1.00	1.00
3090-051-44-0000	14132-3	VAC	1.00	1.00	1.00
3090-051-45-0000	14132-3	VAC	1.00	1.00	1.00
3090-051-46-0000	14132-3	VAC	1.00	1.00	1.00
3090-051-47-0000	14132-3	VAC	1.00	1.00	1.00
3090-051-48-0000	14132-3	VAC	1.00	1.00	1.00
3090-051-49-0000	14132-3	VAC	1.00	1.00	1.00
3090-051-50-0000	14132-3	VAC	1.00	1.00	1.00
3090-051-51-0000	14132-3	VAC	1.00	1.00	1.00
3090-051-52-0000	14132-3	VAC	1.00	1.00	1.00
3090-051-53-0000	14132-3	VAC	1.00	1.00	1.00
3090-051-54-0000	14132-3	VAC	1.00	1.00	1.00
3090-051-55-0000	14132-3	VAC	1.00	1.00	1.00
3090-051-56-0000	14132-3	VAC	1.00	1.00	1.00
3090-051-57-0000	14132-3	VAC	1.00	1.00	1.00
3090-051-58-0000	14132-3	VAC	1.00	1.00	1.00
3090-051-59-0000	14132-3	VAC	1.00	1.00	1.00
3090-051-60-0000	14132-3	VAC	1.00	1.00	1.00
3090-051-61-0000	14132-3	VAC	1.00	1.00	1.00
3090-051-62-0000	14132-3	VAC	1.00	1.00	1.00
3090-051-63-0000	14132-3	VAC	1.00	1.00	1.00
3090-051-64-0000	14132-3	VAC	1.00	1.00	1.00
3090-051-65-0000	14132-3	VAC	1.00	1.00	1.00
3090-051-66-0000	14132-3	VAC	1.00	1.00	1.00
3090-051-67-0000	14132-3	VAC	1.00	1.00	1.00
3090-051-68-0000	14132-3	VAC	1.00	1.00	1.00
3090-051-69-0000	14132-3	VAC	1.00	1.00	1.00
3090-061-03-0000	14132-1	VAC	1.00	1.00	1.00

City of Victorville
Landscape Maintenance Assessment District No. 6 (City-Wide II)
Fiscal Year 2024/2025
Preliminary Assessment Roll
(Sorted By APN)

APN	TRACT	LAND USE	EBU	MAXIMUM ASSESSMENT	CHARGE
3090-061-04-0000	14132-1	VAC	1.00	1.00	1.00
3090-061-05-0000	14132-1	VAC	1.00	1.00	1.00
3090-061-06-0000	14132-1	VAC	1.00	1.00	1.00
3090-061-07-0000	14132-1	VAC	1.00	1.00	1.00
3090-061-08-0000	14132-1	VAC	1.00	1.00	1.00
3090-061-09-0000	14132-1	VAC	1.00	1.00	1.00
3090-061-10-0000	14132-1	VAC	1.00	1.00	1.00
3090-061-11-0000	14132-1	VAC	1.00	1.00	1.00
3090-061-12-0000	14132-1	VAC	1.00	1.00	1.00
3090-061-13-0000	14132-1	VAC	1.00	1.00	1.00
3090-061-14-0000	14132-1	VAC	1.00	1.00	1.00
3090-061-15-0000	14132-1	VAC	1.00	1.00	1.00
3090-061-16-0000	14132-1	VAC	1.00	1.00	1.00
3090-061-17-0000	14132-1	VAC	1.00	1.00	1.00
3090-061-18-0000	14132-1	VAC	1.00	1.00	1.00
3090-061-19-0000	14132-1	VAC	1.00	1.00	1.00
3090-061-20-0000	14132-1	VAC	1.00	1.00	1.00
3090-061-21-0000	14132-1	VAC	1.00	1.00	1.00
3090-061-22-0000	14132-1	VAC	1.00	1.00	1.00
3090-061-23-0000	14132-1	VAC	1.00	1.00	1.00
3090-061-24-0000	14132-1	VAC	1.00	1.00	1.00
3090-061-25-0000	14132-1	VAC	1.00	1.00	1.00
3090-061-26-0000	14132-1	VAC	1.00	1.00	1.00
3090-061-27-0000	14132-1	VAC	1.00	1.00	1.00
3090-061-28-0000	14132-1	VAC	1.00	1.00	1.00
3090-061-29-0000	14132-1	VAC	1.00	1.00	1.00
3090-061-30-0000	14132-1	VAC	1.00	1.00	1.00
3090-061-31-0000	14132-1	VAC	1.00	1.00	1.00
3090-061-32-0000	14132-1	VAC	1.00	1.00	1.00
3090-061-33-0000	14132-1	VAC	1.00	1.00	1.00
3090-061-34-0000	14132-1	VAC	1.00	1.00	1.00
3090-061-35-0000	14132-1	VAC	1.00	1.00	1.00
3090-061-36-0000	14132-1	VAC	1.00	1.00	1.00
3090-061-37-0000	14132-1	VAC	1.00	1.00	1.00
3090-061-39-0000	14132-2	VAC	1.00	1.00	1.00
3090-061-40-0000	14132-2	VAC	1.00	1.00	1.00
3090-061-41-0000	14132-2	VAC	1.00	1.00	1.00
3090-061-42-0000	14132-2	VAC	1.00	1.00	1.00
3090-061-43-0000	14132-2	VAC	1.00	1.00	1.00
3090-061-44-0000	14132-2	VAC	1.00	1.00	1.00
3090-061-45-0000	14132-2	VAC	1.00	1.00	1.00
3090-061-46-0000	14132-2	VAC	1.00	1.00	1.00
3090-061-47-0000	14132-2	VAC	1.00	1.00	1.00
3090-061-48-0000	14132-2	VAC	1.00	1.00	1.00
3090-061-49-0000	14132-3	VAC	1.00	1.00	1.00
3090-061-50-0000	14132-3	VAC	1.00	1.00	1.00

City of Victorville
Landscape Maintenance Assessment District No. 6 (City-Wide II)
Fiscal Year 2024/2025
Preliminary Assessment Roll
(Sorted By APN)

APN	TRACT	LAND USE	EBU	MAXIMUM ASSESSMENT	CHARGE
3090-061-51-0000	14132-3	VAC	1.00	1.00	1.00
3090-061-52-0000	14132-3	VAC	1.00	1.00	1.00
3090-061-53-0000	14132-3	VAC	1.00	1.00	1.00
3090-061-54-0000	14132-3	VAC	1.00	1.00	1.00
3090-061-55-0000	14132-3	VAC	1.00	1.00	1.00
3090-061-56-0000	14132-3	VAC	1.00	1.00	1.00
3090-061-57-0000	14132-3	VAC	1.00	1.00	1.00
3090-061-58-0000	14132-3	VAC	1.00	1.00	1.00
3090-061-59-0000	14132-3	VAC	1.00	1.00	1.00
3090-061-60-0000	14132-3	VAC	1.00	1.00	1.00
3090-061-61-0000	14132-3	VAC	1.00	1.00	1.00
3090-061-62-0000	14132-3	VAC	1.00	1.00	1.00
3090-061-63-0000	14132-3	VAC	1.00	1.00	1.00
3090-061-64-0000	14132-3	VAC	1.00	1.00	1.00
3090-061-65-0000	14132-3	VAC	1.00	1.00	1.00
3090-061-66-0000	14132-3	VAC	1.00	1.00	1.00
3090-061-67-0000	14132-3	VAC	1.00	1.00	1.00
3090-061-68-0000	14132-3	VAC	1.00	1.00	1.00
3090-061-69-0000	14132-3	VAC	1.00	1.00	1.00
3090-061-70-0000	14132-3	VAC	1.00	1.00	1.00
3090-061-71-0000	14132-3	VAC	1.00	1.00	1.00
3090-061-72-0000	14132-3	VAC	1.00	1.00	1.00
3090-061-73-0000	14132-3	VAC	1.00	1.00	1.00
3090-061-74-0000	14132-3	VAC	1.00	1.00	1.00
3090-061-75-0000	14132-3	VAC	1.00	1.00	1.00
3090-061-76-0000	14132-3	VAC	1.00	1.00	1.00
3090-061-77-0000	14132-3	VAC	1.00	1.00	1.00
3090-061-78-0000	14132-3	VAC	1.00	1.00	1.00
3090-061-79-0000	14132-3	VAC	1.00	1.00	1.00
3090-061-80-0000	14132-3	VAC	1.00	1.00	1.00
3090-061-81-0000	14132-3	VAC	1.00	1.00	1.00
3090-061-82-0000	14132-3	VAC	1.00	1.00	1.00
3090-061-83-0000	14132-3	VAC	1.00	1.00	1.00
3090-061-84-0000	14132-3	VAC	1.00	1.00	1.00
3090-061-85-0000	14132-3	VAC	1.00	1.00	1.00
3090-061-86-0000	14132-3	VAC	1.00	1.00	1.00
3090-061-87-0000	14132-3	VAC	1.00	1.00	1.00
3090-071-05-0000	17316	Vac	1.00	1.00	1.00
3090-071-06-0000	17316	Vac	1.00	1.00	1.00
3090-071-07-0000	17316	Vac	1.00	1.00	1.00
3090-071-08-0000	17316	Vac	1.00	1.00	1.00
3090-071-09-0000	17316	Vac	1.00	1.00	1.00
3090-071-10-0000	17316	Vac	1.00	1.00	1.00
3090-071-11-0000	17316	Vac	1.00	1.00	1.00
3090-071-12-0000	17316	Vac	1.00	1.00	1.00
3090-071-13-0000	17316	Vac	1.00	1.00	1.00

City of Victorville
Landscape Maintenance Assessment District No. 6 (City-Wide II)
Fiscal Year 2024/2025
Preliminary Assessment Roll
(Sorted By APN)

APN	TRACT	LAND USE	EBU	MAXIMUM ASSESSMENT	CHARGE
3090-071-14-0000	17316	Vac	1.00	1.00	1.00
3090-071-15-0000	17316	Vac	1.00	1.00	1.00
3090-071-16-0000	17316	Vac	1.00	1.00	1.00
3090-071-17-0000	17316	Vac	1.00	1.00	1.00
3090-071-18-0000	17316	Vac	1.00	1.00	1.00
3090-071-19-0000	17316	Vac	1.00	1.00	1.00
3090-071-20-0000	17316	Vac	1.00	1.00	1.00
3090-071-21-0000	17316	Vac	1.00	1.00	1.00
3090-071-22-0000	17316	Vac	1.00	1.00	1.00
3090-071-23-0000	17316	Vac	1.00	1.00	1.00
3090-071-24-0000	17316	Vac	1.00	1.00	1.00
3090-071-25-0000	17316	Vac	1.00	1.00	1.00
3090-071-26-0000	17316	Vac	1.00	1.00	1.00
3090-071-27-0000	17316	Vac	1.00	1.00	1.00
3090-071-28-0000	17316	Vac	1.00	1.00	1.00
3090-071-29-0000	17316	Vac	1.00	1.00	1.00
3090-071-30-0000	17316	Vac	1.00	1.00	1.00
3090-071-31-0000	17316	Vac	1.00	1.00	1.00
3090-071-32-0000	17316	Vac	1.00	1.00	1.00
3090-071-33-0000	17316	Vac	1.00	1.00	1.00
3090-071-34-0000	17316	Vac	1.00	1.00	1.00
3090-071-35-0000	17316	Vac	1.00	1.00	1.00
3090-071-36-0000	17316	Vac	1.00	1.00	1.00
3090-071-37-0000	17316	Vac	1.00	1.00	1.00
3090-071-38-0000	17316	Vac	1.00	1.00	1.00
3090-071-39-0000	17316	Vac	1.00	1.00	1.00
3090-071-40-0000	17316	Vac	1.00	1.00	1.00
3090-071-41-0000	14132-2	VAC	1.00	1.00	1.00
3090-071-42-0000	14132-2	VAC	1.00	1.00	1.00
3090-071-43-0000	14132-2	VAC	1.00	1.00	1.00
3090-071-44-0000	14132-2	VAC	1.00	1.00	1.00
3090-071-45-0000	14132-2	VAC	1.00	1.00	1.00
3090-071-46-0000	14132-2	VAC	1.00	1.00	1.00
3090-071-47-0000	14132-2	VAC	1.00	1.00	1.00
3090-071-48-0000	14132-2	VAC	1.00	1.00	1.00
3090-071-49-0000	14132-2	VAC	1.00	1.00	1.00
3090-071-50-0000	14132-2	VAC	1.00	1.00	1.00
3090-071-51-0000	14132-2	VAC	1.00	1.00	1.00
3090-071-52-0000	14132-2	VAC	1.00	1.00	1.00
3090-071-53-0000	14132-2	VAC	1.00	1.00	1.00
3090-071-54-0000	14132-2	VAC	1.00	1.00	1.00
3090-071-55-0000	14132-2	VAC	1.00	1.00	1.00
3090-071-56-0000	14132-2	VAC	1.00	1.00	1.00
3090-071-57-0000	14132-2	VAC	1.00	1.00	1.00
3090-071-58-0000	14132-2	VAC	1.00	1.00	1.00
3090-071-59-0000	14132-2	VAC	1.00	1.00	1.00

City of Victorville
Landscape Maintenance Assessment District No. 6 (City-Wide II)
Fiscal Year 2024/2025
Preliminary Assessment Roll
(Sorted By APN)

APN	TRACT	LAND USE	EBU	MAXIMUM ASSESSMENT	CHARGE
3090-071-60-0000	14132-2	VAC	1.00	1.00	1.00
3090-071-61-0000	14132-2	VAC	1.00	1.00	1.00
3090-071-62-0000	14132-2	VAC	1.00	1.00	1.00
3090-071-63-0000	14132-2	VAC	1.00	1.00	1.00
3090-071-64-0000	14132-2	VAC	1.00	1.00	1.00
3090-071-65-0000	14132-2	VAC	1.00	1.00	1.00
3090-071-66-0000	14132-2	VAC	1.00	1.00	1.00
3090-071-67-0000	14132-2	VAC	1.00	1.00	1.00
3090-071-68-0000	14132-2	VAC	1.00	1.00	1.00
3090-071-69-0000	14132-2	VAC	1.00	1.00	1.00
3090-071-70-0000	14132-2	VAC	1.00	1.00	1.00
3090-071-71-0000	14132-2	VAC	1.00	1.00	1.00
3090-071-72-0000	14132-2	VAC	1.00	1.00	1.00
3090-071-73-0000	14132-2	VAC	1.00	1.00	1.00
3090-071-74-0000	14132-2	VAC	1.00	1.00	1.00
3090-071-75-0000	14132-2	VAC	1.00	1.00	1.00
3090-071-76-0000	14132-2	VAC	1.00	1.00	1.00
3090-081-03-0000	14132-1	VAC	1.00	1.00	1.00
3090-081-04-0000	14132-1	VAC	1.00	1.00	1.00
3090-081-05-0000	14132-1	VAC	1.00	1.00	1.00
3090-081-06-0000	14132-1	VAC	1.00	1.00	1.00
3090-081-07-0000	14132-1	VAC	1.00	1.00	1.00
3090-081-08-0000	14132-1	VAC	1.00	1.00	1.00
3090-081-09-0000	14132-1	VAC	1.00	1.00	1.00
3090-081-10-0000	14132-1	VAC	1.00	1.00	1.00
3090-081-11-0000	14132-1	VAC	1.00	1.00	1.00
3090-081-12-0000	14132-1	VAC	1.00	1.00	1.00
3090-081-13-0000	14132-1	VAC	1.00	1.00	1.00
3090-081-14-0000	14132-1	VAC	1.00	1.00	1.00
3090-081-15-0000	14132-1	VAC	1.00	1.00	1.00
3090-081-16-0000	14132-1	VAC	1.00	1.00	1.00
3090-081-17-0000	14132-1	VAC	1.00	1.00	1.00
3090-081-18-0000	14132-1	VAC	1.00	1.00	1.00
3090-081-19-0000	14132-1	VAC	1.00	1.00	1.00
3090-081-20-0000	14132-1	VAC	1.00	1.00	1.00
3090-081-21-0000	14132-1	VAC	1.00	1.00	1.00
3090-081-22-0000	14132-1	VAC	1.00	1.00	1.00
3090-081-23-0000	14132-1	VAC	1.00	1.00	1.00
3090-081-24-0000	14132-1	VAC	1.00	1.00	1.00
3090-081-25-0000	14132-1	VAC	1.00	1.00	1.00
3090-081-26-0000	14132-1	VAC	1.00	1.00	1.00
3090-081-27-0000	14132-1	VAC	1.00	1.00	1.00
3090-081-28-0000	14132-1	VAC	1.00	1.00	1.00
3090-081-29-0000	14132-1	VAC	1.00	1.00	1.00
3090-081-30-0000	14132-1	VAC	1.00	1.00	1.00
3090-081-31-0000	14132-1	VAC	1.00	1.00	1.00

City of Victorville
Landscape Maintenance Assessment District No. 6 (City-Wide II)
Fiscal Year 2024/2025
Preliminary Assessment Roll
(Sorted By APN)

APN	TRACT	LAND USE	EBU	MAXIMUM ASSESSMENT	CHARGE
3090-081-32-0000	14132-1	VAC	1.00	1.00	1.00
3090-081-33-0000	14132-1	VAC	1.00	1.00	1.00
3090-081-34-0000	14132-1	VAC	1.00	1.00	1.00
3090-081-35-0000	14132-1	VAC	1.00	1.00	1.00
3090-081-36-0000	14132-1	VAC	1.00	1.00	1.00
3090-081-37-0000	14132-1	VAC	1.00	1.00	1.00
3090-081-38-0000	14132-1	VAC	1.00	1.00	1.00
3090-081-39-0000	14132-1	VAC	1.00	1.00	1.00
3090-081-40-0000	14132-1	VAC	1.00	1.00	1.00
3090-081-41-0000	14132-1	VAC	1.00	1.00	1.00
3090-081-42-0000	14132-1	VAC	1.00	1.00	1.00
3090-081-43-0000	14132-1	VAC	1.00	1.00	1.00
3090-081-44-0000	14132-1	VAC	1.00	1.00	1.00
3090-081-45-0000	14132-1	VAC	1.00	1.00	1.00
3090-081-46-0000	14132-1	VAC	1.00	1.00	1.00
3090-081-47-0000	14132-1	VAC	1.00	1.00	1.00
3090-081-48-0000	14132-2	VAC	1.00	1.00	1.00
3090-081-49-0000	14132-2	VAC	1.00	1.00	1.00
3090-081-50-0000	14132-2	VAC	1.00	1.00	1.00
3090-081-51-0000	14132-2	VAC	1.00	1.00	1.00
3090-081-52-0000	14132-2	VAC	1.00	1.00	1.00
3090-081-53-0000	14132-2	VAC	1.00	1.00	1.00
3090-081-54-0000	14132-2	VAC	1.00	1.00	1.00
3090-081-55-0000	14132-2	VAC	1.00	1.00	1.00
3090-081-56-0000	14132-2	VAC	1.00	1.00	1.00
3090-081-57-0000	14132-2	VAC	1.00	1.00	1.00
3090-081-58-0000	14132-2	VAC	1.00	1.00	1.00
3090-081-59-0000	14132-2	VAC	1.00	1.00	1.00
3090-081-60-0000	14132-2	VAC	1.00	1.00	1.00
3090-081-61-0000	14132-2	VAC	1.00	1.00	1.00
3090-081-62-0000	14132-2	VAC	1.00	1.00	1.00
3090-081-63-0000	14132-2	VAC	1.00	1.00	1.00
3090-081-64-0000	14132-2	VAC	1.00	1.00	1.00
3090-081-65-0000	14132-2	VAC	1.00	1.00	1.00
3090-081-66-0000	14132-2	VAC	1.00	1.00	1.00
3090-081-67-0000	14132-2	VAC	1.00	1.00	1.00
3090-081-68-0000	14132-2	VAC	1.00	1.00	1.00
3090-081-69-0000	14132-2	VAC	1.00	1.00	1.00
3090-081-70-0000	14132-2	VAC	1.00	1.00	1.00
3090-091-04-0000	14623	SFR	1.00	173.48	144.70
3090-091-05-0000	14623	SFR	1.00	173.48	144.70
3090-091-06-0000	14623	SFR	1.00	173.48	144.70
3090-091-07-0000	14623	SFR	1.00	173.48	144.70
3090-091-08-0000	14623	SFR	1.00	173.48	144.70
3090-091-09-0000	14623	SFR	1.00	173.48	144.70
3090-091-10-0000	14623	SFR	1.00	173.48	144.70

City of Victorville
Landscape Maintenance Assessment District No. 6 (City-Wide II)
Fiscal Year 2024/2025
Preliminary Assessment Roll
(Sorted By APN)

APN	TRACT	LAND USE	EBU	MAXIMUM ASSESSMENT	CHARGE
3090-091-11-0000	14623	SFR	1.00	173.48	144.70
3090-091-12-0000	14623	SFR	1.00	173.48	144.70
3090-091-13-0000	14623	SFR	1.00	173.48	144.70
3090-091-14-0000	14623	SFR	1.00	173.48	144.70
3090-091-15-0000	14623	SFR	1.00	173.48	144.70
3090-091-16-0000	14623	SFR	1.00	173.48	144.70
3090-091-17-0000	14623	SFR	1.00	173.48	144.70
3090-091-18-0000	14623	SFR	1.00	173.48	144.70
3090-091-19-0000	14623	SFR	1.00	173.48	144.70
3090-091-20-0000	14623	SFR	1.00	173.48	144.70
3090-091-21-0000	14623	SFR	1.00	173.48	144.70
3090-091-22-0000	14623	SFR	1.00	173.48	144.70
3090-091-23-0000	14623	SFR	1.00	173.48	144.70
3090-091-24-0000	14623	SFR	1.00	173.48	144.70
3090-091-25-0000	14623	SFR	1.00	173.48	144.70
3090-091-26-0000	14623	SFR	1.00	173.48	144.70
3090-091-27-0000	14623	SFR	1.00	173.48	144.70
3090-091-28-0000	14623	SFR	1.00	173.48	144.70
3090-091-29-0000	14623	SFR	1.00	173.48	144.70
3090-091-30-0000	14623	SFR	1.00	173.48	144.70
3090-091-31-0000	14623	SFR	1.00	173.48	144.70
3090-091-32-0000	14623	SFR	1.00	173.48	144.70
3090-091-33-0000	14623	SFR	1.00	173.48	144.70
3090-091-34-0000	14623	SFR	1.00	173.48	144.70
3090-091-35-0000	14623	SFR	1.00	173.48	144.70
3090-091-36-0000	14623	SFR	1.00	173.48	144.70
3090-091-37-0000	14623	SFR	1.00	173.48	144.70
3090-091-38-0000	14623	SFR	1.00	173.48	144.70
3090-091-39-0000	14623	SFR	1.00	173.48	144.70
3090-091-40-0000	14623	SFR	1.00	173.48	144.70
3090-091-41-0000	14623	SFR	1.00	173.48	144.70
3090-091-42-0000	14623	SFR	1.00	173.48	144.70
3090-091-43-0000	14623	SFR	1.00	173.48	144.70
3090-091-44-0000	14623	SFR	1.00	173.48	144.70
3090-091-45-0000	14623	SFR	1.00	173.48	144.70
3090-091-46-0000	14623	SFR	1.00	173.48	144.70
3090-091-47-0000	14623	SFR	1.00	173.48	144.70
3090-091-48-0000	14623	SFR	1.00	173.48	144.70
3090-091-49-0000	14623	SFR	1.00	173.48	144.70
3090-091-50-0000	14623	SFR	1.00	173.48	144.70
3090-091-51-0000	14623	SFR	1.00	173.48	144.70
3090-091-52-0000	14623	SFR	1.00	173.48	144.70
3090-091-53-0000	14623	SFR	1.00	173.48	144.70
3090-091-54-0000	14623	SFR	1.00	173.48	144.70
3090-091-55-0000	14623	SFR	1.00	173.48	144.70
3090-091-56-0000	14623	SFR	1.00	173.48	144.70

City of Victorville
Landscape Maintenance Assessment District No. 6 (City-Wide II)
Fiscal Year 2024/2025
Preliminary Assessment Roll
(Sorted By APN)

APN	TRACT	LAND USE	EBU	MAXIMUM ASSESSMENT	CHARGE
3090-091-57-0000	14623	SFR	1.00	173.48	144.70
3090-091-58-0000	14623	SFR	1.00	173.48	144.70
3090-091-59-0000	14623	SFR	1.00	173.48	144.70
3090-091-60-0000	14623	SFR	1.00	173.48	144.70
3090-091-61-0000	14623	SFR	1.00	173.48	144.70
3090-091-62-0000	14623	SFR	1.00	173.48	144.70
3090-091-63-0000	14623	SFR	1.00	173.48	144.70
3090-091-64-0000	14623	SFR	1.00	173.48	144.70
3090-091-65-0000	14623	SFR	1.00	173.48	144.70
3090-091-66-0000	14623	SFR	1.00	173.48	144.70
3090-091-67-0000	14623	SFR	1.00	173.48	144.70
3090-091-68-0000	14623	SFR	1.00	173.48	144.70
3090-091-69-0000	14623	SFR	1.00	173.48	144.70
3090-091-70-0000	14623	SFR	1.00	173.48	144.70
3090-091-71-0000	14623	SFR	1.00	173.48	144.70
3090-091-72-0000	14623	SFR	1.00	173.48	144.70
3090-091-73-0000	14623	SFR	1.00	173.48	144.70
3090-091-74-0000	14623	SFR	1.00	173.48	144.70
3090-091-75-0000	14623	SFR	1.00	173.48	144.70
3090-091-76-0000	14623	SFR	1.00	173.48	144.70
3090-091-77-0000	14623	SFR	1.00	173.48	144.70
3090-111-06-0000	16861	SFR	1.00	173.48	144.70
3090-111-07-0000	16861	SFR	1.00	173.48	144.70
3090-111-08-0000	16861	SFR	1.00	173.48	144.70
3090-111-09-0000	16861	SFR	1.00	173.48	144.70
3090-111-10-0000	16861	SFR	1.00	173.48	144.70
3090-111-11-0000	16861	SFR	1.00	173.48	144.70
3090-111-12-0000	16861	SFR	1.00	173.48	144.70
3090-111-13-0000	16861	SFR	1.00	173.48	144.70
3090-111-14-0000	16861	SFR	1.00	173.48	144.70
3090-111-15-0000	16861	SFR	1.00	173.48	144.70
3090-111-16-0000	16861	SFR	1.00	173.48	144.70
3090-111-17-0000	16861	SFR	1.00	173.48	144.70
3090-111-18-0000	16861	SFR	1.00	173.48	144.70
3090-111-19-0000	16861	SFR	1.00	173.48	144.70
3090-111-20-0000	16861	SFR	1.00	173.48	144.70
3090-111-21-0000	16861	SFR	1.00	173.48	144.70
3090-111-22-0000	16861	SFR	1.00	173.48	144.70
3090-111-23-0000	16861	SFR	1.00	173.48	144.70
3090-111-24-0000	16861	SFR	1.00	173.48	144.70
3090-111-25-0000	16861	SFR	1.00	173.48	144.70
3090-111-26-0000	16861	SFR	1.00	173.48	144.70
3090-111-27-0000	16861	SFR	1.00	173.48	144.70
3090-111-28-0000	16861	SFR	1.00	173.48	144.70
3090-111-29-0000	16861	SFR	1.00	173.48	144.70
3090-111-30-0000	16861	SFR	1.00	173.48	144.70

City of Victorville
Landscape Maintenance Assessment District No. 6 (City-Wide II)
Fiscal Year 2024/2025
Preliminary Assessment Roll
(Sorted By APN)

APN	TRACT	LAND USE	EBU	MAXIMUM ASSESSMENT	CHARGE
3090-111-31-0000	16861	SFR	1.00	173.48	144.70
3090-111-32-0000	16861	SFR	1.00	173.48	144.70
3090-111-33-0000	16861	SFR	1.00	173.48	144.70
3090-111-34-0000	16861	SFR	1.00	173.48	144.70
3090-111-35-0000	16861	SFR	1.00	173.48	144.70
3090-111-36-0000	16861	SFR	1.00	173.48	144.70
3090-111-37-0000	16861	SFR	1.00	173.48	144.70
3090-111-38-0000	16861	SFR	1.00	173.48	144.70
3090-111-39-0000	16861	SFR	1.00	173.48	144.70
3090-111-40-0000	16861	SFR	1.00	173.48	144.70
3090-111-41-0000	16861	SFR	1.00	173.48	144.70
3090-111-42-0000	16861	SFR	1.00	173.48	144.70
3090-111-43-0000	16861	SFR	1.00	173.48	144.70
3090-111-44-0000	16861	SFR	1.00	173.48	144.70
3090-131-16-0000	14647	SFR	1.00	173.48	144.70
3090-131-17-0000	14647	SFR	1.00	173.48	144.70
3090-131-18-0000	14647	SFR	1.00	173.48	144.70
3090-131-19-0000	14647	SFR	1.00	173.48	144.70
3090-131-20-0000	14647	SFR	1.00	173.48	144.70
3090-131-21-0000	14647	SFR	1.00	173.48	144.70
3090-131-22-0000	14647	SFR	1.00	173.48	144.70
3090-131-23-0000	14647	SFR	1.00	173.48	144.70
3090-131-24-0000	14647	SFR	1.00	173.48	144.70
3090-131-25-0000	14647	SFR	1.00	173.48	144.70
3090-131-26-0000	14647	SFR	1.00	173.48	144.70
3090-131-27-0000	14647	SFR	1.00	173.48	144.70
3090-131-28-0000	14647	SFR	1.00	173.48	144.70
3090-131-29-0000	14647	SFR	1.00	173.48	144.70
3090-131-30-0000	14647	SFR	1.00	173.48	144.70
3090-131-31-0000	14647	SFR	1.00	173.48	144.70
3090-131-32-0000	14647	SFR	1.00	173.48	144.70
3090-131-33-0000	14647	SFR	1.00	173.48	144.70
3090-131-34-0000	14647	SFR	1.00	173.48	144.70
3090-131-35-0000	14647	SFR	1.00	173.48	144.70
3090-131-36-0000	14647	SFR	1.00	173.48	144.70
3090-131-37-0000	14647	SFR	1.00	173.48	144.70
3090-131-38-0000	14647	SFR	1.00	173.48	144.70
3090-131-39-0000	14647	SFR	1.00	173.48	144.70
3090-131-40-0000	14647	SFR	1.00	173.48	144.70
3090-131-41-0000	14647	SFR	1.00	173.48	144.70
3090-131-42-0000	14647	SFR	1.00	173.48	144.70
3090-131-43-0000	14647	SFR	1.00	173.48	144.70
3090-131-44-0000	14647	SFR	1.00	173.48	144.70
3090-131-45-0000	14647	SFR	1.00	173.48	144.70
3090-131-46-0000	14647	SFR	1.00	173.48	144.70
3090-131-47-0000	14647	SFR	1.00	173.48	144.70

City of Victorville
Landscape Maintenance Assessment District No. 6 (City-Wide II)
Fiscal Year 2024/2025
Preliminary Assessment Roll
(Sorted By APN)

APN	TRACT	LAND USE	EBU	MAXIMUM ASSESSMENT	CHARGE
3090-131-48-0000	14647	SFR	1.00	173.48	144.70
3090-131-49-0000	14647	SFR	1.00	173.48	144.70
3090-131-50-0000	14647	SFR	1.00	173.48	144.70
3090-131-51-0000	14647	SFR	1.00	173.48	144.70
3090-131-52-0000	14647	SFR	1.00	173.48	144.70
3090-131-53-0000	14647	SFR	1.00	173.48	144.70
3090-131-54-0000	14647	SFR	1.00	173.48	144.70
3090-591-01-0000	14499-2	SFR	1.00	173.48	144.70
3090-591-02-0000	14499-2	SFR	1.00	173.48	144.70
3090-591-03-0000	14499-2	SFR	1.00	173.48	144.70
3090-591-04-0000	14499-2	SFR	1.00	173.48	144.70
3090-591-05-0000	14499-2	SFR	1.00	173.48	144.70
3090-591-06-0000	14499-2	SFR	1.00	173.48	144.70
3090-591-07-0000	14499-2	SFR	1.00	173.48	144.70
3090-591-08-0000	14499-2	SFR	1.00	173.48	144.70
3090-591-09-0000	14499-2	SFR	1.00	173.48	144.70
3090-591-10-0000	14499-2	SFR	1.00	173.48	144.70
3090-591-11-0000	14499-2	SFR	1.00	173.48	144.70
3090-591-12-0000	14499-2	SFR	1.00	173.48	144.70
3090-591-13-0000	14499-2	SFR	1.00	173.48	144.70
3090-591-14-0000	14499-2	SFR	1.00	173.48	144.70
3090-591-15-0000	14499-2	SFR	1.00	173.48	144.70
3090-591-16-0000	14499-2	SFR	1.00	173.48	144.70
3090-591-17-0000	14499-2	SFR	1.00	173.48	144.70
3090-591-18-0000	14499-2	SFR	1.00	173.48	144.70
3090-591-19-0000	14499-2	SFR	1.00	173.48	144.70
3090-591-20-0000	14499-2	SFR	1.00	173.48	144.70
3090-591-21-0000	14499-2	SFR	1.00	173.48	144.70
3090-591-22-0000	14499-2	SFR	1.00	173.48	144.70
3090-591-23-0000	14499-2	SFR	1.00	173.48	144.70
3090-591-24-0000	14499-2	SFR	1.00	173.48	144.70
3090-591-25-0000	14499-2	SFR	1.00	173.48	144.70
3090-591-26-0000	14499-2	SFR	1.00	173.48	144.70
3090-591-27-0000	14499-2	SFR	1.00	173.48	144.70
3090-591-28-0000	14499-2	SFR	1.00	173.48	144.70
3090-591-29-0000	14499-2	SFR	1.00	173.48	144.70
3090-591-30-0000	14499-2	SFR	1.00	173.48	144.70
3090-591-31-0000	14499-2	SFR	1.00	173.48	144.70
3090-591-32-0000	14499-2	SFR	1.00	173.48	144.70
3090-591-33-0000	14499-2	SFR	1.00	173.48	144.70
3090-601-01-0000	14499-2	SFR	1.00	173.48	144.70
3090-601-02-0000	14499-2	SFR	1.00	173.48	144.70
3090-601-03-0000	14499-2	SFR	1.00	173.48	144.70
3090-601-04-0000	14499-2	SFR	1.00	173.48	144.70
3090-601-05-0000	14499-2	SFR	1.00	173.48	144.70
3090-601-06-0000	14499-2	SFR	1.00	173.48	144.70

City of Victorville
Landscape Maintenance Assessment District No. 6 (City-Wide II)
Fiscal Year 2024/2025
Preliminary Assessment Roll
(Sorted By APN)

APN	TRACT	LAND USE	EBU	MAXIMUM ASSESSMENT	CHARGE
3090-601-07-0000	14499-2	SFR	1.00	173.48	144.70
3090-601-08-0000	14499-2	SFR	1.00	173.48	144.70
3090-601-09-0000	14499-2	SFR	1.00	173.48	144.70
3090-601-10-0000	14499-2	SFR	1.00	173.48	144.70
3090-601-11-0000	14499-2	SFR	1.00	173.48	144.70
3090-601-12-0000	14499-2	SFR	1.00	173.48	144.70
3090-601-13-0000	14499-2	SFR	1.00	173.48	144.70
3090-601-14-0000	14499-2	SFR	1.00	173.48	144.70
3090-601-15-0000	14499-2	SFR	1.00	173.48	144.70
3090-601-16-0000	14499-2	SFR	1.00	173.48	144.70
3090-601-17-0000	14499-2	SFR	1.00	173.48	144.70
3090-601-18-0000	14499-2	SFR	1.00	173.48	144.70
3090-601-19-0000	14499-2	SFR	1.00	173.48	144.70
3090-601-20-0000	14499-2	SFR	1.00	173.48	144.70
3090-601-21-0000	14499-2	SFR	1.00	173.48	144.70
3090-601-22-0000	14499-2	SFR	1.00	173.48	144.70
3090-601-23-0000	14499-2	SFR	1.00	173.48	144.70
3090-601-24-0000	14499-2	SFR	1.00	173.48	144.70
3090-601-25-0000	14499-2	SFR	1.00	173.48	144.70
3090-601-26-0000	14499-2	SFR	1.00	173.48	144.70
3090-601-27-0000	14499-2	SFR	1.00	173.48	144.70
3090-611-01-0000	16063-1	SFR	1.00	173.48	144.70
3090-611-02-0000	16063-1	SFR	1.00	173.48	144.70
3090-611-03-0000	16063-1	SFR	1.00	173.48	144.70
3090-611-04-0000	16063-1	SFR	1.00	173.48	144.70
3090-611-05-0000	16063-1	SFR	1.00	173.48	144.70
3090-611-06-0000	16063-1	SFR	1.00	173.48	144.70
3090-611-07-0000	16063-1	SFR	1.00	173.48	144.70
3090-611-08-0000	16063-1	SFR	1.00	173.48	144.70
3090-611-09-0000	16063-1	SFR	1.00	173.48	144.70
3090-611-10-0000	16063-1	SFR	1.00	173.48	144.70
3090-611-11-0000	16063-1	SFR	1.00	173.48	144.70
3090-611-12-0000	16063-1	SFR	1.00	173.48	144.70
3090-611-13-0000	16063-1	SFR	1.00	173.48	144.70
3090-611-14-0000	16063-1	SFR	1.00	173.48	144.70
3090-611-15-0000	16063-1	SFR	1.00	173.48	144.70
3090-611-16-0000	16063-1	SFR	1.00	173.48	144.70
3090-611-17-0000	16063-1	SFR	1.00	173.48	144.70
3090-611-18-0000	16063-1	SFR	1.00	173.48	144.70
3090-611-19-0000	16063-1	SFR	1.00	173.48	144.70
3090-611-20-0000	16063-1	SFR	1.00	173.48	144.70
3090-611-21-0000	16063-1	SFR	1.00	173.48	144.70
3090-611-22-0000	16063-1	SFR	1.00	173.48	144.70
3090-611-23-0000	16063-1	SFR	1.00	173.48	144.70
3090-611-24-0000	16063-1	SFR	1.00	173.48	144.70
3090-611-25-0000	16063-1	SFR	1.00	173.48	144.70

City of Victorville
Landscape Maintenance Assessment District No. 6 (City-Wide II)
Fiscal Year 2024/2025
Preliminary Assessment Roll
(Sorted By APN)

APN	TRACT	LAND USE	EBU	MAXIMUM ASSESSMENT	CHARGE
3090-611-26-0000	16063-1	SFR	1.00	173.48	144.70
3090-611-27-0000	16063-1	SFR	1.00	173.48	144.70
3090-611-28-0000	16063-1	SFR	1.00	173.48	144.70
3090-611-29-0000	16063-1	SFR	1.00	173.48	144.70
3090-611-30-0000	16063-1	SFR	1.00	173.48	144.70
3090-611-31-0000	16063-1	SFR	1.00	173.48	144.70
3090-611-32-0000	16063-1	SFR	1.00	173.48	144.70
3090-611-33-0000	16063-1	SFR	1.00	173.48	144.70
3090-611-34-0000	16063-1	SFR	1.00	173.48	144.70
3090-611-35-0000	16063-1	SFR	1.00	173.48	144.70
3090-611-36-0000	16063-1	SFR	1.00	173.48	144.70
3090-611-37-0000	16063-1	SFR	1.00	173.48	144.70
3090-611-38-0000	16063-1	SFR	1.00	173.48	144.70
3090-611-39-0000	16063-1	SFR	1.00	173.48	144.70
3090-611-40-0000	16063-1	SFR	1.00	173.48	144.70
3090-611-41-0000	16063-1	SFR	1.00	173.48	144.70
3090-611-42-0000	16063-1	SFR	1.00	173.48	144.70
3090-611-43-0000	16063-1	SFR	1.00	173.48	144.70
3090-611-44-0000	16063-1	SFR	1.00	173.48	144.70
3090-611-45-0000	16063-1	SFR	1.00	173.48	144.70
3090-611-46-0000	16063-1	SFR	1.00	173.48	144.70
3090-611-47-0000	16063-1	SFR	1.00	173.48	144.70
3090-611-48-0000	16063-1	SFR	1.00	173.48	144.70
3090-611-49-0000	16063-1	SFR	1.00	173.48	144.70
3090-611-50-0000	16063-1	SFR	1.00	173.48	144.70
3090-611-51-0000	16063-1	SFR	1.00	173.48	144.70
3090-611-52-0000	16063-1	SFR	1.00	173.48	144.70
3090-611-53-0000	16063-1	SFR	1.00	173.48	144.70
3090-611-54-0000	16063-1	SFR	1.00	173.48	144.70
3090-611-55-0000	16063-1	SFR	1.00	173.48	144.70
3090-611-56-0000	16063-1	SFR	1.00	173.48	144.70
3090-611-57-0000	16063-1	SFR	1.00	173.48	144.70
3090-611-58-0000	16063-1	SFR	1.00	173.48	144.70
3090-611-59-0000	16063-1	SFR	1.00	173.48	144.70
3091-032-01-0000	17047	SFR	1.00	173.48	144.70
3091-032-02-0000	17047	SFR	1.00	173.48	144.70
3091-032-03-0000	17047	SFR	1.00	173.48	144.70
3091-032-04-0000	17047	SFR	1.00	173.48	144.70
3091-032-05-0000	17047	SFR	1.00	173.48	144.70
3091-032-06-0000	17047	SFR	1.00	173.48	144.70
3091-032-07-0000	17047	SFR	1.00	173.48	144.70
3091-032-08-0000	17047	SFR	1.00	173.48	144.70
3091-032-09-0000	17047	SFR	1.00	173.48	144.70
3091-032-10-0000	17047	SFR	1.00	173.48	144.70
3091-032-11-0000	17047	SFR	1.00	173.48	144.70
3091-032-12-0000	17047	SFR	1.00	173.48	144.70

City of Victorville
Landscape Maintenance Assessment District No. 6 (City-Wide II)
Fiscal Year 2024/2025
Preliminary Assessment Roll
(Sorted By APN)

APN	TRACT	LAND USE	EBU	MAXIMUM ASSESSMENT	CHARGE
3091-032-13-0000	17047	SFR	1.00	173.48	144.70
3091-032-14-0000	17047	SFR	1.00	173.48	144.70
3091-032-15-0000	17047	SFR	1.00	173.48	144.70
3091-032-16-0000	17047	SFR	1.00	173.48	144.70
3091-032-17-0000	17047	SFR	1.00	173.48	144.70
3091-032-18-0000	17047	SFR	1.00	173.48	144.70
3091-032-19-0000	17047	SFR	1.00	173.48	144.70
3091-032-20-0000	17047	SFR	1.00	173.48	144.70
3091-032-21-0000	17047	SFR	1.00	173.48	144.70
3091-032-22-0000	17047	SFR	1.00	173.48	144.70
3091-032-23-0000	17047	SFR	1.00	173.48	144.70
3091-032-24-0000	17047	SFR	1.00	173.48	144.70
3091-032-25-0000	17047	SFR	1.00	173.48	144.70
3091-032-26-0000	17047	SFR	1.00	173.48	144.70
3091-032-27-0000	17047	SFR	1.00	173.48	144.70
3091-032-28-0000	17047	SFR	1.00	173.48	144.70
3091-032-29-0000	17047	SFR	1.00	173.48	144.70
3091-032-30-0000	17047	SFR	1.00	173.48	144.70
3091-032-31-0000	17047	SFR	1.00	173.48	144.70
3091-032-32-0000	17047	SFR	1.00	173.48	144.70
3091-032-33-0000	17047	SFR	1.00	173.48	144.70
3091-032-34-0000	17047	SFR	1.00	173.48	144.70
3091-032-35-0000	17047	SFR	1.00	173.48	144.70
3091-032-36-0000	17047	SFR	1.00	173.48	144.70
3091-032-37-0000	17047	SFR	1.00	173.48	144.70
3091-032-38-0000	17047	SFR	1.00	173.48	144.70
3091-032-39-0000	17047	SFR	1.00	173.48	144.70
3091-082-01-0000	17047	SFR	1.00	173.48	144.70
3091-082-02-0000	17047	SFR	1.00	173.48	144.70
3091-082-03-0000	17047	SFR	1.00	173.48	144.70
3091-082-04-0000	17047	SFR	1.00	173.48	144.70
3091-082-05-0000	17047	SFR	1.00	173.48	144.70
3091-082-06-0000	17047	SFR	1.00	173.48	144.70
3091-082-07-0000	17047	SFR	1.00	173.48	144.70
3091-082-08-0000	17047	SFR	1.00	173.48	144.70
3091-082-09-0000	17047	SFR	1.00	173.48	144.70
3091-082-10-0000	17047	SFR	1.00	173.48	144.70
3091-082-11-0000	17047	SFR	1.00	173.48	144.70
3091-082-12-0000	17047	SFR	1.00	173.48	144.70
3091-082-13-0000	17047	SFR	1.00	173.48	144.70
3091-082-14-0000	17047	SFR	1.00	173.48	144.70
3091-082-15-0000	17047	SFR	1.00	173.48	144.70
3091-082-16-0000	17047	SFR	1.00	173.48	144.70
3091-082-17-0000	17047	SFR	1.00	173.48	144.70
3091-082-18-0000	17047	SFR	1.00	173.48	144.70
3091-082-19-0000	17047	SFR	1.00	173.48	144.70

City of Victorville
Landscape Maintenance Assessment District No. 6 (City-Wide II)
Fiscal Year 2024/2025
Preliminary Assessment Roll
(Sorted By APN)

APN	TRACT	LAND USE	EBU	MAXIMUM ASSESSMENT	CHARGE
3091-082-20-0000	17047	SFR	1.00	173.48	144.70
3091-082-21-0000	17047	SFR	1.00	173.48	144.70
3091-082-22-0000	17047	SFR	1.00	173.48	144.70
3091-082-23-0000	17047	SFR	1.00	173.48	144.70
3091-082-24-0000	17047	SFR	1.00	173.48	144.70
3091-082-25-0000	17047	SFR	1.00	173.48	144.70
3091-082-26-0000	17047	SFR	1.00	173.48	144.70
3091-082-27-0000	17047	SFR	1.00	173.48	144.70
3091-082-28-0000	17047	SFR	1.00	173.48	144.70
3091-082-29-0000	17047	SFR	1.00	173.48	144.70
3091-082-30-0000	17047	SFR	1.00	173.48	144.70
3091-082-31-0000	17047	SFR	1.00	173.48	144.70
3091-082-32-0000	17047	SFR	1.00	173.48	144.70
3091-082-33-0000	17047	SFR	1.00	173.48	144.70
3091-082-34-0000	17047	SFR	1.00	173.48	144.70
3091-082-35-0000	17047	SFR	1.00	173.48	144.70
3091-082-36-0000	17047	SFR	1.00	173.48	144.70
3091-082-37-0000	17047	SFR	1.00	173.48	144.70
3091-082-38-0000	17047	SFR	1.00	173.48	144.70
3091-082-39-0000	17047	SFR	1.00	173.48	144.70
3091-082-40-0000	17047	SFR	1.00	173.48	144.70
3091-082-41-0000	17047	SFR	1.00	173.48	144.70
3091-082-42-0000	17047	SFR	1.00	173.48	144.70
3091-082-43-0000	17047	SFR	1.00	173.48	144.70
3091-121-08-0000	14798-1	SFR	1.00	173.48	144.70
3091-121-09-0000	14798-1	SFR	1.00	173.48	144.70
3091-121-10-0000	14798-1	SFR	1.00	173.48	144.70
3091-121-11-0000	14798-1	SFR	1.00	173.48	144.70
3091-121-12-0000	14798-1	SFR	1.00	173.48	144.70
3091-121-13-0000	14798-1	SFR	1.00	173.48	144.70
3091-121-14-0000	14798-1	SFR	1.00	173.48	144.70
3091-121-15-0000	14798-1	SFR	1.00	173.48	144.70
3091-121-16-0000	14798-1	SFR	1.00	173.48	144.70
3091-121-17-0000	14798-1	SFR	1.00	173.48	144.70
3091-121-18-0000	14798-1	SFR	1.00	173.48	144.70
3091-121-19-0000	14798-1	SFR	1.00	173.48	144.70
3091-121-20-0000	14798-1	SFR	1.00	173.48	144.70
3091-121-21-0000	14798-1	SFR	1.00	173.48	144.70
3091-121-22-0000	14798-1	SFR	1.00	173.48	144.70
3091-121-23-0000	14798-1	SFR	1.00	173.48	144.70
3091-121-24-0000	14798-1	SFR	1.00	173.48	144.70
3091-121-25-0000	14798-1	SFR	1.00	173.48	144.70
3091-121-26-0000	14798-1	SFR	1.00	173.48	144.70
3091-121-27-0000	14798-1	SFR	1.00	173.48	144.70
3091-121-28-0000	14798-1	SFR	1.00	173.48	144.70
3091-121-29-0000	14798-1	SFR	1.00	173.48	144.70

City of Victorville
Landscape Maintenance Assessment District No. 6 (City-Wide II)
Fiscal Year 2024/2025
Preliminary Assessment Roll
(Sorted By APN)

APN	TRACT	LAND USE	EBU	MAXIMUM ASSESSMENT	CHARGE
3091-121-30-0000	14798-1	SFR	1.00	173.48	144.70
3091-121-31-0000	14798-1	SFR	1.00	173.48	144.70
3091-121-32-0000	14798-1	SFR	1.00	173.48	144.70
3091-121-33-0000	14798-1	SFR	1.00	173.48	144.70
3091-121-34-0000	14798-1	SFR	1.00	173.48	144.70
3091-121-35-0000	14798-1	SFR	1.00	173.48	144.70
3091-121-36-0000	14798-1	SFR	1.00	173.48	144.70
3091-121-37-0000	14798-1	SFR	1.00	173.48	144.70
3091-121-38-0000	14798-1	SFR	1.00	173.48	144.70
3091-121-39-0000	14798-1	SFR	1.00	173.48	144.70
3091-121-40-0000	14798-1	SFR	1.00	173.48	144.70
3091-121-41-0000	14798-1	SFR	1.00	173.48	144.70
3091-121-42-0000	14798-1	SFR	1.00	173.48	144.70
3091-121-43-0000	14798-1	SFR	1.00	173.48	144.70
3091-121-44-0000	14798-1	SFR	1.00	173.48	144.70
3091-121-45-0000	14798-1	SFR	1.00	173.48	144.70
3091-121-46-0000	14798-1	SFR	1.00	173.48	144.70
3091-121-47-0000	14798-1	SFR	1.00	173.48	144.70
3091-121-48-0000	14798-1	SFR	1.00	173.48	144.70
3091-121-54-0000	14798-2	SFR	1.00	173.48	144.70
3091-121-55-0000	14798-2	SFR	1.00	173.48	144.70
3091-121-56-0000	14798-2	SFR	1.00	173.48	144.70
3091-121-57-0000	14798-2	SFR	1.00	173.48	144.70
3091-121-58-0000	14798-2	SFR	1.00	173.48	144.70
3091-121-59-0000	14798-2	SFR	1.00	173.48	144.70
3091-121-60-0000	14798-2	SFR	1.00	173.48	144.70
3091-121-61-0000	14798-2	SFR	1.00	173.48	144.70
3091-121-62-0000	14798-2	SFR	1.00	173.48	144.70
3091-121-63-0000	14798-2	SFR	1.00	173.48	144.70
3091-121-64-0000	14798-2	SFR	1.00	173.48	144.70
3091-121-65-0000	14798-2	SFR	1.00	173.48	144.70
3091-121-66-0000	14798-2	SFR	1.00	173.48	144.70
3091-121-67-0000	14798-2	SFR	1.00	173.48	144.70
3091-121-68-0000	14798-2	SFR	1.00	173.48	144.70
3091-121-69-0000	14798-2	SFR	1.00	173.48	144.70
3091-121-70-0000	14798-2	SFR	1.00	173.48	144.70
3091-121-71-0000	14798-2	SFR	1.00	173.48	144.70
3091-121-72-0000	14798-2	SFR	1.00	173.48	144.70
3091-121-73-0000	14798-2	SFR	1.00	173.48	144.70
3091-121-74-0000	14798-2	SFR	1.00	173.48	144.70
3091-121-75-0000	14798-2	SFR	1.00	173.48	144.70
3091-121-76-0000	14798-2	SFR	1.00	173.48	144.70
3091-121-77-0000	14798-2	SFR	1.00	173.48	144.70
3091-121-78-0000	14798-2	SFR	1.00	173.48	144.70
3091-121-79-0000	14798-2	SFR	1.00	173.48	144.70
3091-121-80-0000	14798-2	SFR	1.00	173.48	144.70

City of Victorville
Landscape Maintenance Assessment District No. 6 (City-Wide II)
Fiscal Year 2024/2025
Preliminary Assessment Roll
(Sorted By APN)

APN	TRACT	LAND USE	EBU	MAXIMUM ASSESSMENT	CHARGE
3091-121-81-0000	14798-2	SFR	1.00	173.48	144.70
3091-121-82-0000	14798-2	SFR	1.00	173.48	144.70
3091-121-83-0000	14798-2	SFR	1.00	173.48	144.70
3091-121-84-0000	14798-2	SFR	1.00	173.48	144.70
3091-121-85-0000	14798-2	SFR	1.00	173.48	144.70
3091-121-86-0000	14798-2	SFR	1.00	173.48	144.70
3091-121-87-0000	14798-2	SFR	1.00	173.48	144.70
3091-121-88-0000	14798-2	SFR	1.00	173.48	144.70
3091-121-89-0000	14798-2	SFR	1.00	173.48	144.70
3091-121-90-0000	14798-2	SFR	1.00	173.48	144.70
3091-131-02-0000	17241	SFR	1.00	173.48	144.70
3091-131-03-0000	17241	SFR	1.00	173.48	144.70
3091-131-04-0000	17241	SFR	1.00	173.48	144.70
3091-131-05-0000	17241	SFR	1.00	173.48	144.70
3091-131-06-0000	17241	SFR	1.00	173.48	144.70
3091-131-07-0000	17241	SFR	1.00	173.48	144.70
3091-131-08-0000	17241	SFR	1.00	173.48	144.70
3091-131-09-0000	17241	SFR	1.00	173.48	144.70
3091-131-10-0000	17241	SFR	1.00	173.48	144.70
3091-131-11-0000	17241	SFR	1.00	173.48	144.70
3091-131-12-0000	17241	SFR	1.00	173.48	144.70
3091-131-13-0000	17241	SFR	1.00	173.48	144.70
3091-131-14-0000	17241	SFR	1.00	173.48	144.70
3091-131-15-0000	17241	SFR	1.00	173.48	144.70
3091-131-16-0000	17241	SFR	1.00	173.48	144.70
3091-131-17-0000	17241	SFR	1.00	173.48	144.70
3091-131-18-0000	17241	SFR	1.00	173.48	144.70
3091-131-19-0000	17241	SFR	1.00	173.48	144.70
3091-131-20-0000	17241	SFR	1.00	173.48	144.70
3091-131-21-0000	17241	SFR	1.00	173.48	144.70
3091-131-22-0000	17241	SFR	1.00	173.48	144.70
3091-131-23-0000	17241	SFR	1.00	173.48	144.70
3091-131-24-0000	17241	SFR	1.00	173.48	144.70
3091-131-25-0000	17241	SFR	1.00	173.48	144.70
3091-131-26-0000	17241	SFR	1.00	173.48	144.70
3091-131-27-0000	17241	SFR	1.00	173.48	144.70
3091-131-28-0000	17241	SFR	1.00	173.48	144.70
3091-131-29-0000	17241	SFR	1.00	173.48	144.70
3091-131-30-0000	17241	SFR	1.00	173.48	144.70
3091-131-31-0000	17241	SFR	1.00	173.48	144.70
3091-131-32-0000	17241	SFR	1.00	173.48	144.70
3091-131-33-0000	17241	SFR	1.00	173.48	144.70
3091-131-34-0000	17241	SFR	1.00	173.48	144.70
3091-131-35-0000	17241	SFR	1.00	173.48	144.70
3091-131-36-0000	17241	SFR	1.00	173.48	144.70
3091-131-37-0000	17241	SFR	1.00	173.48	144.70

City of Victorville
Landscape Maintenance Assessment District No. 6 (City-Wide II)
Fiscal Year 2024/2025
Preliminary Assessment Roll
(Sorted By APN)

APN	TRACT	LAND USE	EBU	MAXIMUM ASSESSMENT	CHARGE
3091-131-38-0000	17241	SFR	1.00	173.48	144.70
3091-131-39-0000	17241	SFR	1.00	173.48	144.70
3091-131-40-0000	17241	SFR	1.00	173.48	144.70
3091-131-41-0000	17241	SFR	1.00	173.48	144.70
3091-131-42-0000	17241	SFR	1.00	173.48	144.70
3091-131-43-0000	17241	SFR	1.00	173.48	144.70
3091-131-44-0000	17241	SFR	1.00	173.48	144.70
3091-131-45-0000	17241	SFR	1.00	173.48	144.70
3091-131-46-0000	17241	SFR	1.00	173.48	144.70
3091-131-47-0000	17241	SFR	1.00	173.48	144.70
3091-131-48-0000	17241	SFR	1.00	173.48	144.70
3091-131-49-0000	17241	SFR	1.00	173.48	144.70
3091-131-50-0000	17241	SFR	1.00	173.48	144.70
3091-131-51-0000	17241	SFR	1.00	173.48	144.70
3091-131-52-0000	17241	SFR	1.00	173.48	144.70
3091-131-53-0000	17241	SFR	1.00	173.48	144.70
3091-131-54-0000	17241	SFR	1.00	173.48	144.70
3091-131-55-0000	17241	SFR	1.00	173.48	144.70
3091-131-56-0000	17241	SFR	1.00	173.48	144.70
3091-131-57-0000	17241	SFR	1.00	173.48	144.70
3091-131-58-0000	17241	SFR	1.00	173.48	144.70
3091-131-59-0000	17241	SFR	1.00	173.48	144.70
3091-131-60-0000	17241	SFR	1.00	173.48	144.70
3091-131-61-0000	17241	SFR	1.00	173.48	144.70
3091-131-62-0000	17241	SFR	1.00	173.48	144.70
3091-131-63-0000	17241	SFR	1.00	173.48	144.70
3091-131-64-0000	17241	SFR	1.00	173.48	144.70
3091-131-65-0000	17241	SFR	1.00	173.48	144.70
3091-131-66-0000	17241	SFR	1.00	173.48	144.70
3091-131-67-0000	17241	SFR	1.00	173.48	144.70
3091-131-68-0000	17241	SFR	1.00	173.48	144.70
3091-131-69-0000	17241	SFR	1.00	173.48	144.70
3091-131-70-0000	17241	SFR	1.00	173.48	144.70
3091-131-71-0000	17241	SFR	1.00	173.48	144.70
3091-131-72-0000	17241	SFR	1.00	173.48	144.70
3091-131-73-0000	17241	SFR	1.00	173.48	144.70
3091-131-74-0000	17241	SFR	1.00	173.48	144.70
3091-131-75-0000	17241	SFR	1.00	173.48	144.70
3091-131-76-0000	17241	SFR	1.00	173.48	144.70
3091-131-77-0000	17241	SFR	1.00	173.48	144.70
3091-131-78-0000	17241	SFR	1.00	173.48	144.70
3091-131-79-0000	17241	SFR	1.00	173.48	144.70
3091-131-80-0000	17241	SFR	1.00	173.48	144.70
3091-141-02-0000		Vac	1.00	1.00	1.00
3091-141-03-0000		VAC	1.00	1.00	1.00
3091-391-02-0000		VAC	1.00	1.00	1.00

City of Victorville
Landscape Maintenance Assessment District No. 6 (City-Wide II)
Fiscal Year 2024/2025
Preliminary Assessment Roll
(Sorted By APN)

APN	TRACT	LAND USE	EBU	MAXIMUM ASSESSMENT	CHARGE
3091-431-01-0000	16063-2	SFR	1.00	173.48	144.70
3091-431-02-0000	16063-2	SFR	1.00	173.48	144.70
3091-431-03-0000	16063-2	SFR	1.00	173.48	144.70
3091-431-04-0000	16063-2	SFR	1.00	173.48	144.70
3091-431-05-0000	16063-2	SFR	1.00	173.48	144.70
3091-431-06-0000	16063-2	SFR	1.00	173.48	144.70
3091-431-07-0000	16063-2	SFR	1.00	173.48	144.70
3091-431-08-0000	16063-2	SFR	1.00	173.48	144.70
3091-431-09-0000	16063-2	SFR	1.00	173.48	144.70
3091-431-10-0000	16063-2	SFR	1.00	173.48	144.70
3091-431-11-0000	16063-2	SFR	1.00	173.48	144.70
3091-431-13-0000	16063-2	SFR	1.00	173.48	144.70
3091-431-14-0000	16063-2	SFR	1.00	173.48	144.70
3091-431-15-0000	16063-2	SFR	1.00	173.48	144.70
3091-431-16-0000	16063-2	SFR	1.00	173.48	144.70
3091-431-17-0000	16063-2	SFR	1.00	173.48	144.70
3091-431-18-0000	16063-2	SFR	1.00	173.48	144.70
3091-431-19-0000	16063-2	SFR	1.00	173.48	144.70
3091-431-20-0000	16063-2	SFR	1.00	173.48	144.70
3091-431-21-0000	16063-2	SFR	1.00	173.48	144.70
3091-431-22-0000	16063-2	SFR	1.00	173.48	144.70
3091-431-23-0000	16063-2	SFR	1.00	173.48	144.70
3091-431-24-0000	16063-2	SFR	1.00	173.48	144.70
3091-431-25-0000	16063-2	SFR	1.00	173.48	144.70
3091-431-26-0000	16063-2	SFR	1.00	173.48	144.70
3091-431-27-0000	16063-2	SFR	1.00	173.48	144.70
3091-431-28-0000	16063-2	SFR	1.00	173.48	144.70
3091-431-29-0000	16063-2	SFR	1.00	173.48	144.70
3091-431-30-0000	16063-2	SFR	1.00	173.48	144.70
3091-431-31-0000	16063-2	SFR	1.00	173.48	144.70
3091-431-32-0000	16063-2	SFR	1.00	173.48	144.70
3091-431-33-0000	16063-2	SFR	1.00	173.48	144.70
3091-431-34-0000	16063-2	SFR	1.00	173.48	144.70
3091-431-35-0000	16063-2	SFR	1.00	173.48	144.70
3091-431-36-0000	16063-2	SFR	1.00	173.48	144.70
3091-431-37-0000	16063-2	SFR	1.00	173.48	144.70
3091-431-38-0000	16063-2	SFR	1.00	173.48	144.70
3091-431-39-0000	16063-2	SFR	1.00	173.48	144.70
3091-431-40-0000	16063-2	SFR	1.00	173.48	144.70
3091-431-41-0000	16063-2	SFR	1.00	173.48	144.70
3091-431-42-0000	16063-2	SFR	1.00	173.48	144.70
3091-431-43-0000	16063-2	SFR	1.00	173.48	144.70
3091-431-44-0000	16063-2	SFR	1.00	173.48	144.70
3091-431-45-0000	16063-2	SFR	1.00	173.48	144.70
3091-431-46-0000	16063-2	SFR	1.00	173.48	144.70
3091-431-47-0000	16063-2	SFR	1.00	173.48	144.70

City of Victorville
Landscape Maintenance Assessment District No. 6 (City-Wide II)
Fiscal Year 2024/2025
Preliminary Assessment Roll
(Sorted By APN)

APN	TRACT	LAND USE	EBU	MAXIMUM ASSESSMENT	CHARGE
3091-431-48-0000	16063-2	SFR	1.00	173.48	144.70
3091-431-49-0000	16063-2	SFR	1.00	173.48	144.70
3091-431-56-0000		SFR	1.00	173.48	144.70
3091-431-57-0000		SFR	1.00	173.48	144.70
3091-431-58-0000		SFR	1.00	173.48	144.70
3091-431-60-0000		SFR	1.00	173.48	144.70
3091-441-01-0000	18218	SFR	1.00	173.48	144.70
3091-441-02-0000	18218	SFR	1.00	173.48	144.70
3091-441-03-0000	18218	SFR	1.00	173.48	144.70
3091-441-04-0000	18218	SFR	1.00	173.48	144.70
3091-441-05-0000	18218	SFR	1.00	173.48	144.70
3091-441-06-0000	18218	SFR	1.00	173.48	144.70
3091-441-07-0000	18218	SFR	1.00	173.48	144.70
3091-441-08-0000	18218	SFR	1.00	173.48	144.70
3091-441-09-0000	18218	SFR	1.00	173.48	144.70
3091-441-10-0000	18218	SFR	1.00	173.48	144.70
3091-441-11-0000	18218	SFR	1.00	173.48	144.70
3091-441-12-0000	18218	SFR	1.00	173.48	144.70
3091-441-13-0000	18218	SFR	1.00	173.48	144.70
3091-441-14-0000	18218	SFR	1.00	173.48	144.70
3091-441-15-0000	18218	SFR	1.00	173.48	144.70
3091-441-16-0000	18218	SFR	1.00	173.48	144.70
3091-441-17-0000	18218	SFR	1.00	173.48	144.70
3091-441-18-0000	18218	SFR	1.00	173.48	144.70
3091-441-19-0000	18218	SFR	1.00	173.48	144.70
3091-441-20-0000	18218	SFR	1.00	173.48	144.70
3091-441-21-0000	18218	SFR	1.00	173.48	144.70
3091-441-22-0000	18218	SFR	1.00	173.48	144.70
3091-441-23-0000	18218	SFR	1.00	173.48	144.70
3091-441-24-0000	18218	SFR	1.00	173.48	144.70
3091-441-25-0000	18218	SFR	1.00	173.48	144.70
3091-441-26-0000	18218	SFR	1.00	173.48	144.70
3091-441-27-0000	18218	SFR	1.00	173.48	144.70
3091-441-28-0000	18218	SFR	1.00	173.48	144.70
3091-441-29-0000	18218	SFR	1.00	173.48	144.70
3091-441-30-0000	18218	SFR	1.00	173.48	144.70
3091-441-31-0000	18218	SFR	1.00	173.48	144.70
3091-441-32-0000	18218	SFR	1.00	173.48	144.70
3091-441-33-0000	18218	SFR	1.00	173.48	144.70
3091-441-34-0000	18218	SFR	1.00	173.48	144.70
3091-441-35-0000	18218	SFR	1.00	173.48	144.70
3091-441-36-0000	18218	SFR	1.00	173.48	144.70
3091-441-37-0000	18218	SFR	1.00	173.48	144.70
3091-451-01-0000	18218	SFR	1.00	173.48	144.70
3091-451-02-0000	18218	SFR	1.00	173.48	144.70
3091-451-03-0000	18218	SFR	1.00	173.48	144.70

City of Victorville
Landscape Maintenance Assessment District No. 6 (City-Wide II)
Fiscal Year 2024/2025
Preliminary Assessment Roll
(Sorted By APN)

APN	TRACT	LAND USE	EBU	MAXIMUM ASSESSMENT	CHARGE
3091-451-04-0000	18218	SFR	1.00	173.48	144.70
3091-451-05-0000	18218	SFR	1.00	173.48	144.70
3091-451-06-0000	18218	SFR	1.00	173.48	144.70
3091-451-07-0000	18218	SFR	1.00	173.48	144.70
3091-451-08-0000	18218	SFR	1.00	173.48	144.70
3091-451-09-0000	18218	SFR	1.00	173.48	144.70
3091-451-10-0000	18218	SFR	1.00	173.48	144.70
3091-451-11-0000	18218	SFR	1.00	173.48	144.70
3091-451-12-0000	18218	SFR	1.00	173.48	144.70
3091-451-13-0000	18218	SFR	1.00	173.48	144.70
3091-451-14-0000	18218	SFR	1.00	173.48	144.70
3091-451-15-0000	18218	SFR	1.00	173.48	144.70
3091-451-16-0000	18218	SFR	1.00	173.48	144.70
3091-451-17-0000	18218	SFR	1.00	173.48	144.70
3091-451-18-0000	18218	SFR	1.00	173.48	144.70
3091-451-19-0000	18218	SFR	1.00	173.48	144.70
3091-451-20-0000	18218	SFR	1.00	173.48	144.70
3091-451-21-0000	18218	SFR	1.00	173.48	144.70
3091-451-22-0000	18218	SFR	1.00	173.48	144.70
3091-451-23-0000	18218	SFR	1.00	173.48	144.70
3091-451-24-0000	18218	SFR	1.00	173.48	144.70
3091-451-25-0000	18218	SFR	1.00	173.48	144.70
3091-451-26-0000	18218	SFR	1.00	173.48	144.70
3091-451-27-0000	18218	SFR	1.00	173.48	144.70
3091-451-28-0000	18218	SFR	1.00	173.48	144.70
3091-451-29-0000	18218	SFR	1.00	173.48	144.70
3091-451-30-0000	18218	SFR	1.00	173.48	144.70
3091-451-31-0000	18218	SFR	1.00	173.48	144.70
3091-451-32-0000	18218	SFR	1.00	173.48	144.70
3091-461-01-0000	18218	SFR	1.00	173.48	144.70
3091-461-02-0000	18218	SFR	1.00	173.48	144.70
3091-461-03-0000	18218	SFR	1.00	173.48	144.70
3091-461-04-0000	18218	SFR	1.00	173.48	144.70
3091-461-05-0000	18218	SFR	1.00	173.48	144.70
3091-461-06-0000	18218	SFR	1.00	173.48	144.70
3091-461-07-0000	18218	SFR	1.00	173.48	144.70
3091-461-08-0000	18218	SFR	1.00	173.48	144.70
3091-461-09-0000	18218	SFR	1.00	173.48	144.70
3091-461-10-0000	18218	SFR	1.00	173.48	144.70
3091-461-11-0000	18218	SFR	1.00	173.48	144.70
3091-461-12-0000	18218	SFR	1.00	173.48	144.70
3091-461-13-0000	18218	SFR	1.00	173.48	144.70
3091-461-14-0000	18218	SFR	1.00	173.48	144.70
3091-461-15-0000	18218	SFR	1.00	173.48	144.70
3091-461-16-0000	18218	SFR	1.00	173.48	144.70
3091-461-17-0000	18218	SFR	1.00	173.48	144.70

City of Victorville
Landscape Maintenance Assessment District No. 6 (City-Wide II)
Fiscal Year 2024/2025
Preliminary Assessment Roll
(Sorted By APN)

APN	TRACT	LAND USE	EBU	MAXIMUM ASSESSMENT	CHARGE
3091-461-18-0000	18218	SFR	1.00	173.48	144.70
3091-461-19-0000	18218	SFR	1.00	173.48	144.70
3091-461-20-0000	18218	SFR	1.00	173.48	144.70
3091-461-21-0000	18218	SFR	1.00	173.48	144.70
3091-461-22-0000	18218	SFR	1.00	173.48	144.70
3091-461-23-0000	18218	SFR	1.00	173.48	144.70
3091-461-24-0000	18218	SFR	1.00	173.48	144.70
3091-461-25-0000	18218	SFR	1.00	173.48	144.70
3091-461-26-0000	18218	SFR	1.00	173.48	144.70
3091-461-27-0000	18218	SFR	1.00	173.48	144.70
3091-461-28-0000	18218	SFR	1.00	173.48	144.70
3091-461-29-0000	18218	SFR	1.00	173.48	144.70
3091-461-30-0000	18218	SFR	1.00	173.48	144.70
3091-461-31-0000	18218	SFR	1.00	173.48	144.70
3091-461-32-0000	18218	SFR	1.00	173.48	144.70
3091-461-33-0000	18218	SFR	1.00	173.48	144.70
3091-461-34-0000	18218	SFR	1.00	173.48	144.70
3091-461-35-0000	18218	SFR	1.00	173.48	144.70
3091-461-36-0000	18218	SFR	1.00	173.48	144.70
3091-461-37-0000	18218	SFR	1.00	173.48	144.70
3091-461-38-0000	18218	SFR	1.00	173.48	144.70
3091-461-39-0000	18218	SFR	1.00	173.48	144.70
3091-461-40-0000	18218	SFR	1.00	173.48	144.70
3091-461-41-0000	18218	SFR	1.00	173.48	144.70
3091-461-42-0000	18218	SFR	1.00	173.48	144.70
3091-461-43-0000	18218	SFR	1.00	173.48	144.70
3091-461-44-0000	18218	SFR	1.00	173.48	144.70
3091-461-45-0000	18218	SFR	1.00	173.48	144.70
3091-471-01-0000	18218	SFR	1.00	173.48	144.70
3091-471-02-0000	18218	SFR	1.00	173.48	144.70
3091-471-03-0000	18218	SFR	1.00	173.48	144.70
3091-471-04-0000	18218	SFR	1.00	173.48	144.70
3091-471-05-0000	18218	SFR	1.00	173.48	144.70
3091-471-06-0000	18218	SFR	1.00	173.48	144.70
3091-471-07-0000	18218	SFR	1.00	173.48	144.70
3091-471-08-0000	18218	SFR	1.00	173.48	144.70
3091-471-09-0000	18218	SFR	1.00	173.48	144.70
3091-471-10-0000	18218	SFR	1.00	173.48	144.70
3091-471-11-0000	18218	SFR	1.00	173.48	144.70
3091-471-12-0000	18218	SFR	1.00	173.48	144.70
3091-471-13-0000	18218	SFR	1.00	173.48	144.70
3091-471-14-0000	18218	SFR	1.00	173.48	144.70
3091-471-15-0000	18218	SFR	1.00	173.48	144.70
3091-471-16-0000	18218	SFR	1.00	173.48	144.70
3091-471-17-0000	18218	SFR	1.00	173.48	144.70
3091-471-18-0000	18218	SFR	1.00	173.48	144.70

City of Victorville
Landscape Maintenance Assessment District No. 6 (City-Wide II)
Fiscal Year 2024/2025
Preliminary Assessment Roll
(Sorted By APN)

APN	TRACT	LAND USE	EBU	MAXIMUM ASSESSMENT	CHARGE
3091-471-19-0000	18218	SFR	1.00	173.48	144.70
3091-471-20-0000	18218	SFR	1.00	173.48	144.70
3091-471-21-0000	18218	SFR	1.00	173.48	144.70
3091-471-22-0000	18218	SFR	1.00	173.48	144.70
3091-471-23-0000	18218	SFR	1.00	173.48	144.70
3091-471-24-0000	18218	SFR	1.00	173.48	144.70
3091-471-25-0000	18218	SFR	1.00	173.48	144.70
3091-471-26-0000	18218	SFR	1.00	173.48	144.70
3091-471-27-0000	18218	SFR	1.00	173.48	144.70
3091-471-28-0000	18218	SFR	1.00	173.48	144.70
3091-471-29-0000	18218	SFR	1.00	173.48	144.70
3091-471-30-0000	18218	SFR	1.00	173.48	144.70
3091-471-31-0000	18218	SFR	1.00	173.48	144.70
3091-471-32-0000	18218	SFR	1.00	173.48	144.70
3091-471-33-0000	18218	SFR	1.00	173.48	144.70
3091-471-34-0000	18218	SFR	1.00	173.48	144.70
3091-471-35-0000	18218	SFR	1.00	173.48	144.70
3091-471-36-0000	18218	SFR	1.00	173.48	144.70
3091-471-37-0000	18218	SFR	1.00	173.48	144.70
3091-471-38-0000	18218	SFR	1.00	173.48	144.70
3091-471-39-0000	18218	SFR	1.00	173.48	144.70
3091-471-40-0000	18218	SFR	1.00	173.48	144.70
3091-471-41-0000	18218	SFR	1.00	173.48	144.70
3091-471-42-0000	18218	SFR	1.00	173.48	144.70
3091-471-43-0000	18218	SFR	1.00	173.48	144.70
3091-471-44-0000	18218	SFR	1.00	173.48	144.70
3091-481-01-0000	16063-3	SFR	1.00	173.48	144.70
3091-481-02-0000	16063-3	SFR	1.00	173.48	144.70
3091-481-03-0000	16063-3	SFR	1.00	173.48	144.70
3091-481-04-0000	16063-3	SFR	1.00	173.48	144.70
3091-481-05-0000	16063-3	SFR	1.00	173.48	144.70
3091-481-06-0000	16063-3	SFR	1.00	173.48	144.70
3091-481-07-0000	16063-3	SFR	1.00	173.48	144.70
3091-481-08-0000	16063-3	SFR	1.00	173.48	144.70
3091-481-09-0000	16063-3	SFR	1.00	173.48	144.70
3091-481-10-0000	16063-3	SFR	1.00	173.48	144.70
3091-481-11-0000	16063-3	SFR	1.00	173.48	144.70
3091-481-12-0000	16063-3	SFR	1.00	173.48	144.70
3091-481-13-0000	16063-3	SFR	1.00	173.48	144.70
3091-481-14-0000	16063-3	SFR	1.00	173.48	144.70
3091-481-15-0000	16063-3	SFR	1.00	173.48	144.70
3091-481-16-0000	16063-3	SFR	1.00	173.48	144.70
3091-481-17-0000	16063-3	SFR	1.00	173.48	144.70
3091-481-18-0000	16063-3	SFR	1.00	173.48	144.70
3091-481-19-0000	16063-3	SFR	1.00	173.48	144.70
3091-481-20-0000	16063-3	SFR	1.00	173.48	144.70

City of Victorville
Landscape Maintenance Assessment District No. 6 (City-Wide II)
Fiscal Year 2024/2025
Preliminary Assessment Roll
(Sorted By APN)

APN	TRACT	LAND USE	EBU	MAXIMUM ASSESSMENT	CHARGE
3091-481-21-0000	16063-3	SFR	1.00	173.48	144.70
3091-481-22-0000	16063-3	SFR	1.00	173.48	144.70
3091-481-23-0000	16063-3	SFR	1.00	173.48	144.70
3091-481-24-0000	16063-3	SFR	1.00	173.48	144.70
3091-481-25-0000	16063-3	SFR	1.00	173.48	144.70
3091-481-26-0000	16063-3	SFR	1.00	173.48	144.70
3091-481-27-0000	16063-3	SFR	1.00	173.48	144.70
3091-481-28-0000	16063-3	SFR	1.00	173.48	144.70
3091-481-29-0000	16063-3	SFR	1.00	173.48	144.70
3091-481-30-0000	16063-3	SFR	1.00	173.48	144.70
3091-481-31-0000	16063-3	SFR	1.00	173.48	144.70
3091-481-32-0000	16063-3	SFR	1.00	173.48	144.70
3091-481-33-0000	16063-3	SFR	1.00	173.48	144.70
3091-481-34-0000	16063-3	SFR	1.00	173.48	144.70
3091-481-35-0000	16063-3	SFR	1.00	173.48	144.70
3091-481-36-0000	16063-3	SFR	1.00	173.48	144.70
3091-491-01-0000	16063-3	SFR	1.00	173.48	144.70
3091-491-02-0000	16063-3	SFR	1.00	173.48	144.70
3091-491-03-0000	16063-3	SFR	1.00	173.48	144.70
3091-491-04-0000	16063-3	SFR	1.00	173.48	144.70
3091-491-05-0000	16063-3	SFR	1.00	173.48	144.70
3091-491-06-0000	16063-3	SFR	1.00	173.48	144.70
3091-491-07-0000	16063-3	SFR	1.00	173.48	144.70
3091-491-08-0000	16063-3	SFR	1.00	173.48	144.70
3091-491-09-0000	16063-3	SFR	1.00	173.48	144.70
3091-491-10-0000	16063-3	SFR	1.00	173.48	144.70
3091-491-11-0000	16063-3	SFR	1.00	173.48	144.70
3091-491-12-0000	16063-3	SFR	1.00	173.48	144.70
3091-491-13-0000	16063-3	SFR	1.00	173.48	144.70
3091-491-14-0000	16063-3	SFR	1.00	173.48	144.70
3091-491-15-0000	16063-3	SFR	1.00	173.48	144.70
3091-491-16-0000	16063-3	SFR	1.00	173.48	144.70
3091-491-17-0000	16063-3	SFR	1.00	173.48	144.70
3091-491-18-0000	16063-3	SFR	1.00	173.48	144.70
3091-491-19-0000	16063-3	SFR	1.00	173.48	144.70
3091-491-20-0000	16063-3	SFR	1.00	173.48	144.70
3091-491-21-0000	16063-3	SFR	1.00	173.48	144.70
3091-491-22-0000	16063-3	SFR	1.00	173.48	144.70
3091-491-23-0000	16063-3	SFR	1.00	173.48	144.70
3091-491-24-0000	16063-3	SFR	1.00	173.48	144.70
3091-491-25-0000	16063-3	SFR	1.00	173.48	144.70
3091-491-26-0000	16063-3	SFR	1.00	173.48	144.70
3091-491-27-0000	16063-3	SFR	1.00	173.48	144.70
3092-412-01-0000	15896-1	SFR	1.00	173.48	144.70
3092-412-02-0000	15896-1	SFR	1.00	173.48	144.70
3092-412-03-0000	15896-1	SFR	1.00	173.48	144.70

City of Victorville
Landscape Maintenance Assessment District No. 6 (City-Wide II)
Fiscal Year 2024/2025
Preliminary Assessment Roll
(Sorted By APN)

APN	TRACT	LAND USE	EBU	MAXIMUM ASSESSMENT	CHARGE
3092-412-04-0000	15896-1	SFR	1.00	173.48	144.70
3092-412-05-0000	15896-1	SFR	1.00	173.48	144.70
3092-412-06-0000	15896-1	SFR	1.00	173.48	144.70
3092-412-07-0000	15896-1	SFR	1.00	173.48	144.70
3092-412-08-0000	15896-1	SFR	1.00	173.48	144.70
3092-412-09-0000	15896-1	SFR	1.00	173.48	144.70
3092-412-10-0000	15896-1	SFR	1.00	173.48	144.70
3092-412-11-0000	15896-1	SFR	1.00	173.48	144.70
3092-412-12-0000	15896-1	SFR	1.00	173.48	144.70
3092-412-13-0000	15896-1	SFR	1.00	173.48	144.70
3092-412-14-0000	15896-1	SFR	1.00	173.48	144.70
3092-412-15-0000	15896-1	SFR	1.00	173.48	144.70
3092-412-16-0000	15896-1	SFR	1.00	173.48	144.70
3092-412-17-0000	15896-1	SFR	1.00	173.48	144.70
3092-412-18-0000	15896-1	SFR	1.00	173.48	144.70
3092-412-19-0000	15896-1	SFR	1.00	173.48	144.70
3092-412-20-0000	15896-1	SFR	1.00	173.48	144.70
3092-412-21-0000	15896-1	SFR	1.00	173.48	144.70
3092-412-22-0000	15896-1	SFR	1.00	173.48	144.70
3092-412-23-0000	15896-1	SFR	1.00	173.48	144.70
3092-412-24-0000	15896-1	SFR	1.00	173.48	144.70
3092-412-25-0000	15896-1	SFR	1.00	173.48	144.70
3092-412-26-0000	15896-1	SFR	1.00	173.48	144.70
3092-412-27-0000	15896-1	SFR	1.00	173.48	144.70
3092-412-28-0000	15896-1	SFR	1.00	173.48	144.70
3092-412-29-0000	15896-1	SFR	1.00	173.48	144.70
3092-412-30-0000	15896-1	SFR	1.00	173.48	144.70
3092-412-31-0000	15896-1	SFR	1.00	173.48	144.70
3092-412-32-0000	15896-1	SFR	1.00	173.48	144.70
3092-412-33-0000	15896-1	SFR	1.00	173.48	144.70
3092-412-34-0000	15896-1	SFR	1.00	173.48	144.70
3092-412-35-0000	15896-1	SFR	1.00	173.48	144.70
3092-412-36-0000	15896-1	SFR	1.00	173.48	144.70
3092-412-37-0000	15896-1	SFR	1.00	173.48	144.70
3092-412-38-0000	15896-2	SFR	1.00	173.48	144.70
3092-412-39-0000	15896-2	SFR	1.00	173.48	144.70
3092-412-40-0000	15896-2	SFR	1.00	173.48	144.70
3092-412-41-0000	15896-2	SFR	1.00	173.48	144.70
3092-412-42-0000	15896-2	SFR	1.00	173.48	144.70
3092-412-43-0000	15896-2	SFR	1.00	173.48	144.70
3092-412-44-0000	15896-2	SFR	1.00	173.48	144.70
3092-412-45-0000	15896-2	SFR	1.00	173.48	144.70
3092-412-46-0000	15896-2	SFR	1.00	173.48	144.70
3092-412-47-0000	15896-2	SFR	1.00	173.48	144.70
3092-412-48-0000	15896-2	SFR	1.00	173.48	144.70
3092-412-49-0000	15896-2	SFR	1.00	173.48	144.70

City of Victorville
Landscape Maintenance Assessment District No. 6 (City-Wide II)
Fiscal Year 2024/2025
Preliminary Assessment Roll
(Sorted By APN)

APN	TRACT	LAND USE	EBU	MAXIMUM ASSESSMENT	CHARGE
3092-412-50-0000	15896-2	SFR	1.00	173.48	144.70
3092-412-51-0000	15896-2	SFR	1.00	173.48	144.70
3092-412-52-0000	15896-2	SFR	1.00	173.48	144.70
3092-412-53-0000	15896-2	SFR	1.00	173.48	144.70
3092-412-54-0000	15896-2	SFR	1.00	173.48	144.70
3092-412-55-0000	15896-2	SFR	1.00	173.48	144.70
3092-412-56-0000	15896-2	SFR	1.00	173.48	144.70
3092-412-57-0000	15896-2	SFR	1.00	173.48	144.70
3092-412-58-0000	15896-2	SFR	1.00	173.48	144.70
3092-412-59-0000	15896-2	SFR	1.00	173.48	144.70
3092-412-60-0000	15896-2	SFR	1.00	173.48	144.70
3092-412-61-0000	15896-2	SFR	1.00	173.48	144.70
3092-412-62-0000	15896-2	SFR	1.00	173.48	144.70
3092-412-63-0000	15896-2	SFR	1.00	173.48	144.70
3092-412-64-0000	15896-2	SFR	1.00	173.48	144.70
3092-412-65-0000	15896-2	SFR	1.00	173.48	144.70
3092-412-66-0000	15896-2	SFR	1.00	173.48	144.70
3092-412-67-0000	15896-2	SFR	1.00	173.48	144.70
3092-412-68-0000	15896-2	SFR	1.00	173.48	144.70
3092-412-69-0000	15896-2	SFR	1.00	173.48	144.70
3092-412-70-0000	15896-2	SFR	1.00	173.48	144.70
3092-412-71-0000	15896-2	SFR	1.00	173.48	144.70
3092-412-72-0000	15896-2	SFR	1.00	173.48	144.70
3092-412-73-0000	15896-2	SFR	1.00	173.48	144.70
3092-412-74-0000	15896-2	SFR	1.00	173.48	144.70
3092-412-75-0000	15896-2	SFR	1.00	173.48	144.70
3092-412-76-0000	15896-2	SFR	1.00	173.48	144.70
3092-412-77-0000	15896-2	SFR	1.00	173.48	144.70
3092-412-78-0000	15896-2	SFR	1.00	173.48	144.70
3092-412-79-0000	15896-2	SFR	1.00	173.48	144.70
3092-412-80-0000	15896-2	SFR	1.00	173.48	144.70
3092-412-81-0000	15896-2	SFR	1.00	173.48	144.70
3092-421-06-0000		VAC	1.00	1.00	1.00
3092-421-07-0000		VAC	1.00	1.00	1.00
3092-481-01-0000	16244-1	SFR	1.00	173.48	144.70
3092-481-02-0000	16244-1	SFR	1.00	173.48	144.70
3092-481-03-0000	16244-1	SFR	1.00	173.48	144.70
3092-481-04-0000	16244-1	SFR	1.00	173.48	144.70
3092-481-05-0000	16244-1	SFR	1.00	173.48	144.70
3092-481-06-0000	16244-1	SFR	1.00	173.48	144.70
3092-481-07-0000	16244-1	SFR	1.00	173.48	144.70
3092-481-08-0000	16244-1	SFR	1.00	173.48	144.70
3092-481-09-0000	16244-1	SFR	1.00	173.48	144.70
3092-481-10-0000	16244-1	SFR	1.00	173.48	144.70
3092-481-11-0000	16244-1	SFR	1.00	173.48	144.70
3092-481-12-0000	16244-1	SFR	1.00	173.48	144.70

City of Victorville
Landscape Maintenance Assessment District No. 6 (City-Wide II)
Fiscal Year 2024/2025
Preliminary Assessment Roll
(Sorted By APN)

APN	TRACT	LAND USE	EBU	MAXIMUM ASSESSMENT	CHARGE
3092-481-13-0000	16244-1	SFR	1.00	173.48	144.70
3092-481-14-0000	16244-1	SFR	1.00	173.48	144.70
3092-481-15-0000	16244-1	SFR	1.00	173.48	144.70
3092-481-16-0000	16244-1	SFR	1.00	173.48	144.70
3092-481-17-0000	16244-1	SFR	1.00	173.48	144.70
3092-481-18-0000	16244-1	SFR	1.00	173.48	144.70
3092-481-19-0000	16244-1	SFR	1.00	173.48	144.70
3092-481-20-0000	16244-1	SFR	1.00	173.48	144.70
3092-481-21-0000	16244-1	SFR	1.00	173.48	144.70
3092-481-22-0000	16244-1	SFR	1.00	173.48	144.70
3092-481-23-0000	16244-1	SFR	1.00	173.48	144.70
3092-481-24-0000	16244-1	SFR	1.00	173.48	144.70
3092-481-25-0000	16244-1	SFR	1.00	173.48	144.70
3092-481-26-0000	16244-1	SFR	1.00	173.48	144.70
3092-481-27-0000	16244-1	SFR	1.00	173.48	144.70
3092-481-28-0000	16244-1	SFR	1.00	173.48	144.70
3092-481-29-0000	16244-1	SFR	1.00	173.48	144.70
3092-481-30-0000	16244-1	SFR	1.00	173.48	144.70
3092-481-31-0000	16244-1	SFR	1.00	173.48	144.70
3092-481-32-0000	16244-1	SFR	1.00	173.48	144.70
3092-501-01-0000	16244-2	SFR	1.00	173.48	144.70
3092-501-02-0000	16244-2	SFR	1.00	173.48	144.70
3092-501-03-0000	16244-2	SFR	1.00	173.48	144.70
3092-501-04-0000	16244-2	SFR	1.00	173.48	144.70
3092-501-05-0000	16244-2	SFR	1.00	173.48	144.70
3092-501-06-0000	16244-2	SFR	1.00	173.48	144.70
3092-501-07-0000	16244-2	SFR	1.00	173.48	144.70
3092-501-08-0000	16244-2	SFR	1.00	173.48	144.70
3092-501-09-0000	16244-2	SFR	1.00	173.48	144.70
3092-501-10-0000	16244-2	SFR	1.00	173.48	144.70
3092-501-11-0000	16244-2	SFR	1.00	173.48	144.70
3092-501-12-0000	16244-2	SFR	1.00	173.48	144.70
3092-501-13-0000	16244-2	SFR	1.00	173.48	144.70
3092-501-14-0000	16244-2	SFR	1.00	173.48	144.70
3092-501-15-0000	16244-2	SFR	1.00	173.48	144.70
3092-501-16-0000	16244-2	SFR	1.00	173.48	144.70
3092-501-17-0000	16244-2	SFR	1.00	173.48	144.70
3092-501-18-0000	16244-2	SFR	1.00	173.48	144.70
3092-501-19-0000	16244-2	SFR	1.00	173.48	144.70
3092-501-20-0000	16244-2	SFR	1.00	173.48	144.70
3092-501-21-0000	16244-2	SFR	1.00	173.48	144.70
3092-501-22-0000	16244-2	SFR	1.00	173.48	144.70
3092-501-23-0000	16244-2	SFR	1.00	173.48	144.70
3092-501-24-0000	16244-2	SFR	1.00	173.48	144.70
3092-501-25-0000	16244-2	SFR	1.00	173.48	144.70
3092-501-26-0000	16244-2	SFR	1.00	173.48	144.70

City of Victorville
Landscape Maintenance Assessment District No. 6 (City-Wide II)
Fiscal Year 2024/2025
Preliminary Assessment Roll
(Sorted By APN)

APN	TRACT	LAND USE	EBU	MAXIMUM ASSESSMENT	CHARGE
3092-501-27-0000	16244-2	SFR	1.00	173.48	144.70
3092-501-28-0000	16244-2	SFR	1.00	173.48	144.70
3092-501-29-0000	16244-3	SFR	1.00	173.48	144.70
3092-501-30-0000	16244-3	SFR	1.00	173.48	144.70
3092-501-31-0000	16244-3	SFR	1.00	173.48	144.70
3092-501-32-0000	16244-3	SFR	1.00	173.48	144.70
3092-501-33-0000	16244-3	SFR	1.00	173.48	144.70
3092-501-34-0000	16244-3	SFR	1.00	173.48	144.70
3092-501-35-0000	16244-3	SFR	1.00	173.48	144.70
3092-501-36-0000	16244-3	SFR	1.00	173.48	144.70
3092-501-37-0000	16244-3	SFR	1.00	173.48	144.70
3092-501-38-0000	16244-3	SFR	1.00	173.48	144.70
3092-501-39-0000	16244-3	SFR	1.00	173.48	144.70
3092-501-40-0000	16244-3	SFR	1.00	173.48	144.70
3092-501-41-0000	16244-3	SFR	1.00	173.48	144.70
3092-501-42-0000	16244-3	SFR	1.00	173.48	144.70
3092-501-43-0000	16244-3	SFR	1.00	173.48	144.70
3092-501-44-0000	16244-3	SFR	1.00	173.48	144.70
3092-501-45-0000	16244-3	SFR	1.00	173.48	144.70
3092-501-46-0000	16244-3	SFR	1.00	173.48	144.70
3092-501-47-0000	16244-3	SFR	1.00	173.48	144.70
3092-501-48-0000	16244-3	SFR	1.00	173.48	144.70
3092-501-49-0000	16244-3	SFR	1.00	173.48	144.70
3092-501-50-0000	16244-3	SFR	1.00	173.48	144.70
3092-501-51-0000	16244-3	SFR	1.00	173.48	144.70
3092-501-52-0000	16244-3	SFR	1.00	173.48	144.70
3092-501-53-0000	16244-3	SFR	1.00	173.48	144.70
3092-511-01-0000	16244-2	SFR	1.00	173.48	144.70
3092-511-02-0000	16244-2	SFR	1.00	173.48	144.70
3092-511-03-0000	16244-2	SFR	1.00	173.48	144.70
3092-511-04-0000	16244-2	SFR	1.00	173.48	144.70
3092-511-05-0000	16244-2	SFR	1.00	173.48	144.70
3092-511-06-0000	16244-2	SFR	1.00	173.48	144.70
3092-511-07-0000	16244-2	SFR	1.00	173.48	144.70
3092-511-08-0000	16244-2	SFR	1.00	173.48	144.70
3092-511-09-0000	16244-2	SFR	1.00	173.48	144.70
3092-511-10-0000	16244-2	SFR	1.00	173.48	144.70
3092-511-11-0000	16244-3	SFR	1.00	173.48	144.70
3092-511-12-0000	16244-3	SFR	1.00	173.48	144.70
3092-511-13-0000	16244-3	SFR	1.00	173.48	144.70
3092-511-14-0000	16244-3	SFR	1.00	173.48	144.70
3092-511-15-0000	16244-3	SFR	1.00	173.48	144.70
3092-511-16-0000	16244-3	SFR	1.00	173.48	144.70
3092-511-17-0000	16244-3	SFR	1.00	173.48	144.70
3092-511-18-0000	16244-3	SFR	1.00	173.48	144.70
3092-511-19-0000	16244-3	SFR	1.00	173.48	144.70

City of Victorville
Landscape Maintenance Assessment District No. 6 (City-Wide II)
Fiscal Year 2024/2025
Preliminary Assessment Roll
(Sorted By APN)

APN	TRACT	LAND USE	EBU	MAXIMUM ASSESSMENT	CHARGE
3092-511-20-0000	16244-3	SFR	1.00	173.48	144.70
3092-511-21-0000	16244-3	SFR	1.00	173.48	144.70
3092-511-22-0000	16244-3	SFR	1.00	173.48	144.70
3092-521-01-0000	16936	SFR	1.00	173.48	144.70
3092-521-02-0000	16936	SFR	1.00	173.48	144.70
3092-521-03-0000	16936	SFR	1.00	173.48	144.70
3092-521-04-0000	16936	SFR	1.00	173.48	144.70
3092-521-05-0000	16936	SFR	1.00	173.48	144.70
3092-521-06-0000	16936	SFR	1.00	173.48	144.70
3092-521-07-0000	16936	SFR	1.00	173.48	144.70
3092-521-08-0000	16936	SFR	1.00	173.48	144.70
3092-521-09-0000	16936	SFR	1.00	173.48	144.70
3092-521-10-0000	16936	SFR	1.00	173.48	144.70
3092-521-11-0000	16936	SFR	1.00	173.48	144.70
3092-521-12-0000	16936	SFR	1.00	173.48	144.70
3092-521-13-0000	16936	SFR	1.00	173.48	144.70
3092-521-14-0000	16936	SFR	1.00	173.48	144.70
3092-521-15-0000	16936	SFR	1.00	173.48	144.70
3092-521-16-0000	16936	SFR	1.00	173.48	144.70
3092-521-17-0000	16936	SFR	1.00	173.48	144.70
3092-521-18-0000	16936	SFR	1.00	173.48	144.70
3092-521-19-0000	16936	SFR	1.00	173.48	144.70
3092-521-20-0000	16936	SFR	1.00	173.48	144.70
3092-521-21-0000	16936	SFR	1.00	173.48	144.70
3092-521-22-0000	16936	SFR	1.00	173.48	144.70
3092-521-23-0000	16936	SFR	1.00	173.48	144.70
3092-521-24-0000	16936	SFR	1.00	173.48	144.70
3092-521-25-0000	16936	SFR	1.00	173.48	144.70
3092-521-26-0000	16936	SFR	1.00	173.48	144.70
3092-521-27-0000	16936	SFR	1.00	173.48	144.70
3092-521-28-0000	16936	SFR	1.00	173.48	144.70
3092-521-29-0000	16936	SFR	1.00	173.48	144.70
3092-521-30-0000	16936	SFR	1.00	173.48	144.70
3092-521-31-0000	16936	SFR	1.00	173.48	144.70
3092-521-32-0000	16936	SFR	1.00	173.48	144.70
3092-521-33-0000	16936	SFR	1.00	173.48	144.70
3092-521-34-0000	16936	SFR	1.00	173.48	144.70
3092-521-35-0000	16936	SFR	1.00	173.48	144.70
3092-521-36-0000	16936	SFR	1.00	173.48	144.70
3092-521-37-0000	16936	SFR	1.00	173.48	144.70
3092-521-38-0000	16936	SFR	1.00	173.48	144.70
3092-521-39-0000	16936	SFR	1.00	173.48	144.70
3092-521-40-0000	16936	SFR	1.00	173.48	144.70
3092-531-01-0000	14521	SFR	1.00	173.48	144.70
3092-531-02-0000	14521	SFR	1.00	173.48	144.70
3092-531-03-0000	14521	SFR	1.00	173.48	144.70

City of Victorville
Landscape Maintenance Assessment District No. 6 (City-Wide II)
Fiscal Year 2024/2025
Preliminary Assessment Roll
(Sorted By APN)

APN	TRACT	LAND USE	EBU	MAXIMUM ASSESSMENT	CHARGE
3092-531-04-0000	14521	SFR	1.00	173.48	144.70
3092-531-05-0000	14521	SFR	1.00	173.48	144.70
3092-531-06-0000	14521	SFR	1.00	173.48	144.70
3092-531-07-0000	14521	SFR	1.00	173.48	144.70
3092-531-08-0000	14521	SFR	1.00	173.48	144.70
3092-531-09-0000	14521	SFR	1.00	173.48	144.70
3092-531-10-0000	14521	SFR	1.00	173.48	144.70
3092-531-11-0000	14521	SFR	1.00	173.48	144.70
3092-531-12-0000	14521	SFR	1.00	173.48	144.70
3092-531-13-0000	14521	SFR	1.00	173.48	144.70
3092-531-14-0000	14521	SFR	1.00	173.48	144.70
3092-531-15-0000	14521	SFR	1.00	173.48	144.70
3092-531-16-0000	14521	SFR	1.00	173.48	144.70
3092-531-17-0000	14521	SFR	1.00	173.48	144.70
3092-531-18-0000	14521	SFR	1.00	173.48	144.70
3092-531-19-0000	14521	SFR	1.00	173.48	144.70
3092-531-20-0000	14521	SFR	1.00	173.48	144.70
3092-531-21-0000	14521	SFR	1.00	173.48	144.70
3092-531-22-0000	14521	SFR	1.00	173.48	144.70
3092-531-23-0000	14521	SFR	1.00	173.48	144.70
3092-531-24-0000	14521	SFR	1.00	173.48	144.70
3092-531-25-0000	14521	SFR	1.00	173.48	144.70
3092-531-26-0000	14521	SFR	1.00	173.48	144.70
3092-531-27-0000	14521	SFR	1.00	173.48	144.70
3092-531-28-0000	14521	SFR	1.00	173.48	144.70
3092-531-29-0000	14521	SFR	1.00	173.48	144.70
3092-531-30-0000	14521	SFR	1.00	173.48	144.70
3092-531-31-0000	14521	SFR	1.00	173.48	144.70
3092-531-32-0000	14521	SFR	1.00	173.48	144.70
3092-531-33-0000	14521	SFR	1.00	173.48	144.70
3092-531-34-0000	14521	SFR	1.00	173.48	144.70
3092-531-35-0000	14521	SFR	1.00	173.48	144.70
3092-531-36-0000	14521	SFR	1.00	173.48	144.70
3092-531-37-0000	14521	SFR	1.00	173.48	144.70
3092-531-38-0000	14521	SFR	1.00	173.48	144.70
3092-531-39-0000	14521	SFR	1.00	173.48	144.70
3092-531-40-0000	14521	SFR	1.00	173.48	144.70
3092-541-01-0000	16777	SFR	1.00	173.48	144.70
3092-541-02-0000	16777	SFR	1.00	173.48	144.70
3092-541-03-0000	16777	SFR	1.00	173.48	144.70
3092-541-04-0000	16777	SFR	1.00	173.48	144.70
3092-541-05-0000	16777	SFR	1.00	173.48	144.70
3092-541-06-0000	16777	SFR	1.00	173.48	144.70
3092-541-07-0000	16777	SFR	1.00	173.48	144.70
3092-541-08-0000	16777	SFR	1.00	173.48	144.70
3092-541-09-0000	16777	SFR	1.00	173.48	144.70

City of Victorville
Landscape Maintenance Assessment District No. 6 (City-Wide II)
Fiscal Year 2024/2025
Preliminary Assessment Roll
(Sorted By APN)

APN	TRACT	LAND USE	EBU	MAXIMUM ASSESSMENT	CHARGE
3092-541-10-0000	16777	SFR	1.00	173.48	144.70
3092-541-12-0000	16777	SFR	1.00	173.48	144.70
3092-541-13-0000	16777	SFR	1.00	173.48	144.70
3092-541-14-0000	16777	SFR	1.00	173.48	144.70
3092-541-15-0000	16777	SFR	1.00	173.48	144.70
3092-541-16-0000	16777	SFR	1.00	173.48	144.70
3092-541-17-0000	16777	SFR	1.00	173.48	144.70
3092-541-18-0000	16777	SFR	1.00	173.48	144.70
3092-541-19-0000	16777	SFR	1.00	173.48	144.70
3092-541-20-0000	16777	SFR	1.00	173.48	144.70
3092-541-21-0000	16777	SFR	1.00	173.48	144.70
3092-541-22-0000	16777	SFR	1.00	173.48	144.70
3092-541-23-0000	16777	SFR	1.00	173.48	144.70
3092-541-24-0000	16777	SFR	1.00	173.48	144.70
3092-541-25-0000	16777	SFR	1.00	173.48	144.70
3092-541-26-0000	16777	SFR	1.00	173.48	144.70
3092-541-27-0000	16777	SFR	1.00	173.48	144.70
3092-541-28-0000	16777	SFR	1.00	173.48	144.70
3092-541-29-0000	16777	SFR	1.00	173.48	144.70
3092-541-30-0000	16777	SFR	1.00	173.48	144.70
3092-541-31-0000	16777	SFR	1.00	173.48	144.70
3092-541-32-0000	16777	SFR	1.00	173.48	144.70
3092-541-33-0000	16777	SFR	1.00	173.48	144.70
3092-541-34-0000	16777	SFR	1.00	173.48	144.70
3092-541-35-0000	16777	SFR	1.00	173.48	144.70
3092-541-36-0000	16777	SFR	1.00	173.48	144.70
3092-541-37-0000	16777	SFR	1.00	173.48	144.70
3092-541-38-0000	16777	SFR	1.00	173.48	144.70
3092-541-39-0000	16777	SFR	1.00	173.48	144.70
3092-541-40-0000	16777	SFR	1.00	173.48	144.70
3092-541-41-0000	16777	SFR	1.00	173.48	144.70
3092-541-42-0000	16777	SFR	1.00	173.48	144.70
3092-541-43-0000	16777	SFR	1.00	173.48	144.70
3092-541-44-0000	16777	SFR	1.00	173.48	144.70
3092-541-45-0000	16777	SFR	1.00	173.48	144.70
3092-541-46-0000	16777	SFR	1.00	173.48	144.70
3092-541-47-0000	16777	SFR	1.00	173.48	144.70
3092-541-48-0000	16777	SFR	1.00	173.48	144.70
3092-541-49-0000	16777	SFR	1.00	173.48	144.70
3092-541-50-0000	16777	SFR	1.00	173.48	144.70
3092-541-51-0000	16777	SFR	1.00	173.48	144.70
3092-541-52-0000	16777	SFR	1.00	173.48	144.70
3092-541-53-0000	16777	SFR	1.00	173.48	144.70
3092-541-54-0000	16777	SFR	1.00	173.48	144.70
3092-541-55-0000	16777	SFR	1.00	173.48	144.70
3092-541-56-0000	16777	SFR	1.00	173.48	144.70

City of Victorville
Landscape Maintenance Assessment District No. 6 (City-Wide II)
Fiscal Year 2024/2025
Preliminary Assessment Roll
(Sorted By APN)

APN	TRACT	LAND USE	EBU	MAXIMUM ASSESSMENT	CHARGE
3092-541-57-0000	16777	SFR	1.00	173.48	144.70
3092-541-58-0000	16777	SFR	1.00	173.48	144.70
3092-541-59-0000	16777	SFR	1.00	173.48	144.70
3092-541-60-0000	16777	SFR	1.00	173.48	144.70
3092-541-61-0000	16777	SFR	1.00	173.48	144.70
3092-541-62-0000	16777	SFR	1.00	173.48	144.70
3092-541-63-0000	16777	SFR	1.00	173.48	144.70
3092-541-64-0000	16777	SFR	1.00	173.48	144.70
3092-541-65-0000	16777	SFR	1.00	173.48	144.70
3092-541-66-0000	16777	SFR	1.00	173.48	144.70
3092-541-67-0000	16777	SFR	1.00	173.48	144.70
3092-541-68-0000	16777	SFR	1.00	173.48	144.70
3092-541-69-0000	16777	SFR	1.00	173.48	144.70
3092-541-70-0000	16777	SFR	1.00	173.48	144.70
3092-541-71-0000	16777	SFR	1.00	173.48	144.70
3092-541-72-0000	16777	SFR	1.00	173.48	144.70
3092-541-73-0000	16777	SFR	1.00	173.48	144.70
3092-541-74-0000	16777	SFR	1.00	173.48	144.70
3092-551-01-0000	16778	SFR	1.00	173.48	144.70
3092-551-02-0000	16778	SFR	1.00	173.48	144.70
3092-551-03-0000	16778	SFR	1.00	173.48	144.70
3092-551-04-0000	16778	SFR	1.00	173.48	144.70
3092-551-05-0000	16778	SFR	1.00	173.48	144.70
3092-551-06-0000	16778	SFR	1.00	173.48	144.70
3092-551-07-0000	16778	SFR	1.00	173.48	144.70
3092-551-08-0000	16778	SFR	1.00	173.48	144.70
3092-551-09-0000	16778	SFR	1.00	173.48	144.70
3092-551-10-0000	16778	SFR	1.00	173.48	144.70
3092-551-11-0000	16778	SFR	1.00	173.48	144.70
3092-551-12-0000	16778	SFR	1.00	173.48	144.70
3092-551-13-0000	16778	SFR	1.00	173.48	144.70
3092-551-14-0000	16778	SFR	1.00	173.48	144.70
3092-551-15-0000	16778	SFR	1.00	173.48	144.70
3092-551-16-0000	16778	SFR	1.00	173.48	144.70
3092-551-17-0000	16778	SFR	1.00	173.48	144.70
3092-551-18-0000	16778	SFR	1.00	173.48	144.70
3092-551-19-0000	16778	SFR	1.00	173.48	144.70
3092-551-20-0000	16778	SFR	1.00	173.48	144.70
3092-551-21-0000	16778	SFR	1.00	173.48	144.70
3092-551-22-0000	16778	SFR	1.00	173.48	144.70
3092-551-23-0000	16778	SFR	1.00	173.48	144.70
3092-551-24-0000	16778	SFR	1.00	173.48	144.70
3092-551-25-0000	16778	SFR	1.00	173.48	144.70
3092-551-26-0000	16778	SFR	1.00	173.48	144.70
3092-551-27-0000	16778	SFR	1.00	173.48	144.70
3092-551-28-0000	16778	SFR	1.00	173.48	144.70

City of Victorville
Landscape Maintenance Assessment District No. 6 (City-Wide II)
Fiscal Year 2024/2025
Preliminary Assessment Roll
(Sorted By APN)

APN	TRACT	LAND USE	EBU	MAXIMUM ASSESSMENT	CHARGE
3092-551-29-0000	16778	SFR	1.00	173.48	144.70
3092-551-30-0000	16778	SFR	1.00	173.48	144.70
3092-551-31-0000	16778	SFR	1.00	173.48	144.70
3092-551-32-0000	16778	SFR	1.00	173.48	144.70
3092-551-33-0000	16778	SFR	1.00	173.48	144.70
3094-011-04-0000	16844	SFR	1.00	173.48	144.70
3094-011-05-0000	16844	SFR	1.00	173.48	144.70
3094-011-06-0000	16844	SFR	1.00	173.48	144.70
3094-011-07-0000	16844	SFR	1.00	173.48	144.70
3094-011-08-0000	16844	SFR	1.00	173.48	144.70
3094-011-09-0000	16844	SFR	1.00	173.48	144.70
3094-011-10-0000	16844	SFR	1.00	173.48	144.70
3094-011-11-0000	16844	SFR	1.00	173.48	144.70
3094-011-12-0000	16844	SFR	1.00	173.48	144.70
3094-011-13-0000	16844	SFR	1.00	173.48	144.70
3094-011-14-0000	16844	SFR	1.00	173.48	144.70
3094-011-15-0000	16844	SFR	1.00	173.48	144.70
3094-011-16-0000	16844	SFR	1.00	173.48	144.70
3094-011-17-0000	16844	SFR	1.00	173.48	144.70
3094-011-18-0000	16844	SFR	1.00	173.48	144.70
3094-011-19-0000	16844	SFR	1.00	173.48	144.70
3094-011-20-0000	16844	SFR	1.00	173.48	144.70
3094-011-21-0000	16844	SFR	1.00	173.48	144.70
3094-011-22-0000	16844	SFR	1.00	173.48	144.70
3094-011-23-0000	16844	SFR	1.00	173.48	144.70
3094-021-07-0000	16844	SFR	1.00	173.48	144.70
3094-021-08-0000	16844	SFR	1.00	173.48	144.70
3094-021-09-0000	16844	SFR	1.00	173.48	144.70
3094-021-10-0000	16844	SFR	1.00	173.48	144.70
3094-021-11-0000	16844	SFR	1.00	173.48	144.70
3094-021-12-0000	16844	SFR	1.00	173.48	144.70
3094-021-13-0000	16844	SFR	1.00	173.48	144.70
3094-021-14-0000	16844	SFR	1.00	173.48	144.70
3094-021-15-0000	16844	SFR	1.00	173.48	144.70
3094-021-16-0000	16844	SFR	1.00	173.48	144.70
3094-021-17-0000	16844	SFR	1.00	173.48	144.70
3094-021-18-0000	16844	SFR	1.00	173.48	144.70
3094-021-19-0000	16844	SFR	1.00	173.48	144.70
3094-021-20-0000	16844	SFR	1.00	173.48	144.70
3094-021-21-0000	16844	SFR	1.00	173.48	144.70
3094-021-22-0000	16844	SFR	1.00	173.48	144.70
3094-021-23-0000	16844	SFR	1.00	173.48	144.70
3094-021-24-0000	16844	SFR	1.00	173.48	144.70
3094-021-25-0000	16844	SFR	1.00	173.48	144.70
3094-021-76-0000	14741	SFR	1.00	173.48	144.70
3094-021-77-0000	14741	SFR	1.00	173.48	144.70

City of Victorville
Landscape Maintenance Assessment District No. 6 (City-Wide II)
Fiscal Year 2024/2025
Preliminary Assessment Roll
(Sorted By APN)

APN	TRACT	LAND USE	EBU	MAXIMUM ASSESSMENT	CHARGE
3094-021-78-0000	14741	SFR	1.00	173.48	144.70
3094-021-79-0000	14741	SFR	1.00	173.48	144.70
3094-031-03-0000	14741	SFR	1.00	173.48	144.70
3094-031-04-0000	14741	SFR	1.00	173.48	144.70
3094-031-05-0000	14741	SFR	1.00	173.48	144.70
3094-031-06-0000	14741	SFR	1.00	173.48	144.70
3094-031-07-0000	14741	SFR	1.00	173.48	144.70
3094-031-08-0000	14741	SFR	1.00	173.48	144.70
3094-031-09-0000	14741	SFR	1.00	173.48	144.70
3094-031-10-0000	14741	SFR	1.00	173.48	144.70
3094-031-11-0000	14741	SFR	1.00	173.48	144.70
3094-031-12-0000	14741	SFR	1.00	173.48	144.70
3094-031-13-0000	14741	SFR	1.00	173.48	144.70
3094-031-14-0000	14741	SFR	1.00	173.48	144.70
3094-031-15-0000	14741	SFR	1.00	173.48	144.70
3094-031-16-0000	14741	SFR	1.00	173.48	144.70
3094-031-17-0000	14741	SFR	1.00	173.48	144.70
3094-031-18-0000	14741	SFR	1.00	173.48	144.70
3094-031-19-0000	14741	SFR	1.00	173.48	144.70
3094-031-20-0000	14741	SFR	1.00	173.48	144.70
3094-031-21-0000	14741	SFR	1.00	173.48	144.70
3094-031-22-0000	14741	SFR	1.00	173.48	144.70
3094-031-23-0000	14741	SFR	1.00	173.48	144.70
3094-031-24-0000	14741	SFR	1.00	173.48	144.70
3094-031-25-0000	14741	SFR	1.00	173.48	144.70
3094-031-26-0000	14741	SFR	1.00	173.48	144.70
3094-031-27-0000	14741	SFR	1.00	173.48	144.70
3094-031-28-0000	14741	SFR	1.00	173.48	144.70
3094-031-29-0000	14741	SFR	1.00	173.48	144.70
3094-031-30-0000	14741	SFR	1.00	173.48	144.70
3094-031-31-0000	14741	SFR	1.00	173.48	144.70
3094-031-32-0000	14741	SFR	1.00	173.48	144.70
3094-031-33-0000	14741	SFR	1.00	173.48	144.70
3094-031-34-0000	14741	SFR	1.00	173.48	144.70
3094-031-35-0000	14741	SFR	1.00	173.48	144.70
3094-031-36-0000	14741	SFR	1.00	173.48	144.70
3094-031-37-0000	14741	SFR	1.00	173.48	144.70
3094-031-38-0000	14741	SFR	1.00	173.48	144.70
3094-031-39-0000	14741	SFR	1.00	173.48	144.70
3094-031-40-0000	14741	SFR	1.00	173.48	144.70
3094-031-41-0000	14741	SFR	1.00	173.48	144.70
3094-031-42-0000	14741	SFR	1.00	173.48	144.70
3094-031-43-0000	14741	SFR	1.00	173.48	144.70
3094-031-44-0000	14741	SFR	1.00	173.48	144.70
3094-031-45-0000	14741	SFR	1.00	173.48	144.70
3094-031-46-0000	14741	SFR	1.00	173.48	144.70

City of Victorville
Landscape Maintenance Assessment District No. 6 (City-Wide II)
Fiscal Year 2024/2025
Preliminary Assessment Roll
(Sorted By APN)

APN	TRACT	LAND USE	EBU	MAXIMUM ASSESSMENT	CHARGE
3094-031-47-0000	14741	SFR	1.00	173.48	144.70
3094-031-48-0000	14741	SFR	1.00	173.48	144.70
3094-031-49-0000	14741	SFR	1.00	173.48	144.70
3094-031-50-0000	14741	SFR	1.00	173.48	144.70
3094-031-51-0000	14741	SFR	1.00	173.48	144.70
3094-031-52-0000	14741	SFR	1.00	173.48	144.70
3094-031-53-0000	14741	SFR	1.00	173.48	144.70
3094-031-54-0000	14741	SFR	1.00	173.48	144.70
3094-031-55-0000	14741	SFR	1.00	173.48	144.70
3094-031-56-0000	14741	SFR	1.00	173.48	144.70
3094-031-57-0000	14741	SFR	1.00	173.48	144.70
3094-031-58-0000	14741	SFR	1.00	173.48	144.70
3094-031-59-0000	14741	SFR	1.00	173.48	144.70
3094-031-60-0000	14741	SFR	1.00	173.48	144.70
3094-031-61-0000	14741	SFR	1.00	173.48	144.70
3094-031-62-0000	14741	SFR	1.00	173.48	144.70
3094-031-63-0000	14741	SFR	1.00	173.48	144.70
3094-031-64-0000	14741	SFR	1.00	173.48	144.70
3094-031-65-0000	14741	SFR	1.00	173.48	144.70
3094-031-66-0000	14741	SFR	1.00	173.48	144.70
3094-031-67-0000	14741	SFR	1.00	173.48	144.70
3094-031-68-0000	14741	SFR	1.00	173.48	144.70
3094-032-01-0000	14741	SFR	1.00	173.48	144.70
3094-032-02-0000	14741	SFR	1.00	173.48	144.70
3094-032-03-0000	14741	SFR	1.00	173.48	144.70
3094-032-04-0000	14741	SFR	1.00	173.48	144.70
3094-032-05-0000	14741	SFR	1.00	173.48	144.70
3094-032-06-0000	14741	SFR	1.00	173.48	144.70
3094-032-07-0000	14741	SFR	1.00	173.48	144.70
3094-032-08-0000	14741	SFR	1.00	173.48	144.70
3094-032-09-0000	14741	SFR	1.00	173.48	144.70
3094-032-10-0000	14741	SFR	1.00	173.48	144.70
3094-032-11-0000	14741	SFR	1.00	173.48	144.70
3094-032-12-0000	14741	SFR	1.00	173.48	144.70
3094-032-13-0000	14741	SFR	1.00	173.48	144.70
3094-032-14-0000	14741	SFR	1.00	173.48	144.70
3094-032-15-0000	14741	SFR	1.00	173.48	144.70
3094-032-16-0000	14741	SFR	1.00	173.48	144.70
3094-032-17-0000	14741	SFR	1.00	173.48	144.70
3094-032-18-0000	14741	SFR	1.00	173.48	144.70
3094-032-19-0000	14741	SFR	1.00	173.48	144.70
3094-032-20-0000	14741	SFR	1.00	173.48	144.70
3094-032-21-0000	14741	SFR	1.00	173.48	144.70
3094-032-22-0000	14741	SFR	1.00	173.48	144.70
3094-032-23-0000	14741	SFR	1.00	173.48	144.70
3094-032-24-0000	14741	SFR	1.00	173.48	144.70

City of Victorville
Landscape Maintenance Assessment District No. 6 (City-Wide II)
Fiscal Year 2024/2025
Preliminary Assessment Roll
(Sorted By APN)

APN	TRACT	LAND USE	EBU	MAXIMUM ASSESSMENT	CHARGE
3094-032-25-0000	14741	SFR	1.00	173.48	144.70
3094-032-26-0000	14741	SFR	1.00	173.48	144.70
3094-032-27-0000	14741	SFR	1.00	173.48	144.70
3094-032-28-0000	14741	SFR	1.00	173.48	144.70
3094-041-05-0000	14741	SFR	1.00	173.48	144.70
3094-041-06-0000	14741	SFR	1.00	173.48	144.70
3094-041-07-0000	14741	SFR	1.00	173.48	144.70
3094-041-08-0000	14741	SFR	1.00	173.48	144.70
3094-041-09-0000	14741	SFR	1.00	173.48	144.70
3094-041-10-0000	14741	SFR	1.00	173.48	144.70
3094-041-11-0000	14741	SFR	1.00	173.48	144.70
3094-041-12-0000	14741	SFR	1.00	173.48	144.70
3094-041-13-0000	14741	SFR	1.00	173.48	144.70
3094-041-14-0000	14741	SFR	1.00	173.48	144.70
3094-041-15-0000	14741	SFR	1.00	173.48	144.70
3094-041-16-0000	14741	SFR	1.00	173.48	144.70
3094-041-17-0000	14741	SFR	1.00	173.48	144.70
3094-041-18-0000	14741	SFR	1.00	173.48	144.70
3094-041-19-0000	14741	SFR	1.00	173.48	144.70
3094-041-20-0000	14741	SFR	1.00	173.48	144.70
3094-041-21-0000	14741	SFR	1.00	173.48	144.70
3094-041-22-0000	14741	SFR	1.00	173.48	144.70
3094-041-23-0000	14741	SFR	1.00	173.48	144.70
3094-041-24-0000	14741	SFR	1.00	173.48	144.70
3094-041-25-0000	14741	SFR	1.00	173.48	144.70
3094-041-26-0000	14741	SFR	1.00	173.48	144.70
3094-041-27-0000	14741	SFR	1.00	173.48	144.70
3094-041-28-0000	14741	SFR	1.00	173.48	144.70
3094-041-29-0000	14741	SFR	1.00	173.48	144.70
3094-041-30-0000	14741	SFR	1.00	173.48	144.70
3094-041-31-0000	14741	SFR	1.00	173.48	144.70
3094-041-32-0000	14741	SFR	1.00	173.48	144.70
3094-041-33-0000	14741	SFR	1.00	173.48	144.70
3094-041-34-0000	14741	SFR	1.00	173.48	144.70
3094-041-35-0000	14741	SFR	1.00	173.48	144.70
3094-041-36-0000	14741	SFR	1.00	173.48	144.70
3094-041-37-0000	14741	SFR	1.00	173.48	144.70
3094-041-38-0000	14741	SFR	1.00	173.48	144.70
3094-041-39-0000	14741	SFR	1.00	173.48	144.70
3094-041-40-0000	14741	SFR	1.00	173.48	144.70
3094-041-41-0000	14741	SFR	1.00	173.48	144.70
3094-041-42-0000	14741	SFR	1.00	173.48	144.70
3094-041-43-0000	14741	SFR	1.00	173.48	144.70
3094-041-44-0000	14741	SFR	1.00	173.48	144.70
3094-041-45-0000	14741	SFR	1.00	173.48	144.70
3094-041-46-0000	14741	SFR	1.00	173.48	144.70

City of Victorville
Landscape Maintenance Assessment District No. 6 (City-Wide II)
Fiscal Year 2024/2025
Preliminary Assessment Roll
(Sorted By APN)

APN	TRACT	LAND USE	EBU	MAXIMUM ASSESSMENT	CHARGE
3094-041-47-0000	14741	SFR	1.00	173.48	144.70
3094-041-48-0000	14741	SFR	1.00	173.48	144.70
3094-041-49-0000	14741	SFR	1.00	173.48	144.70
3094-041-50-0000	14741	SFR	1.00	173.48	144.70
3094-041-51-0000	14741	SFR	1.00	173.48	144.70
3094-041-52-0000	14741	SFR	1.00	173.48	144.70
3094-041-53-0000	14741	SFR	1.00	173.48	144.70
3094-041-54-0000	14741	SFR	1.00	173.48	144.70
3094-041-55-0000	14741	SFR	1.00	173.48	144.70
3094-041-56-0000	14741	SFR	1.00	173.48	144.70
3094-041-57-0000	14741	SFR	1.00	173.48	144.70
3094-041-58-0000	14741	SFR	1.00	173.48	144.70
3094-041-59-0000	14741	SFR	1.00	173.48	144.70
3094-041-60-0000	14741	SFR	1.00	173.48	144.70
3094-041-61-0000	14741	SFR	1.00	173.48	144.70
3094-041-62-0000	14741	SFR	1.00	173.48	144.70
3094-041-63-0000	14741	SFR	1.00	173.48	144.70
3094-041-64-0000	14741	SFR	1.00	173.48	144.70
3094-041-65-0000	14741	SFR	1.00	173.48	144.70
3094-091-06-0000	16574-2	SFR	1.00	173.48	144.70
3094-091-07-0000	16574-2	SFR	1.00	173.48	144.70
3094-091-08-0000	16574-2	SFR	1.00	173.48	144.70
3094-091-09-0000	16574-2	SFR	1.00	173.48	144.70
3094-091-10-0000	16574-2	SFR	1.00	173.48	144.70
3094-091-11-0000	16574-2	SFR	1.00	173.48	144.70
3094-091-12-0000	16574-2	SFR	1.00	173.48	144.70
3094-091-13-0000	16574-2	SFR	1.00	173.48	144.70
3094-091-14-0000	16574-2	SFR	1.00	173.48	144.70
3094-091-15-0000	16574-2	SFR	1.00	173.48	144.70
3094-091-16-0000	16574-2	SFR	1.00	173.48	144.70
3094-091-17-0000	16574-2	SFR	1.00	173.48	144.70
3094-091-18-0000	16574-2	SFR	1.00	173.48	144.70
3094-091-19-0000	16574-2	SFR	1.00	173.48	144.70
3094-091-20-0000	16574-2	SFR	1.00	173.48	144.70
3094-091-21-0000	16574-2	SFR	1.00	173.48	144.70
3094-091-22-0000	16574-2	SFR	1.00	173.48	144.70
3094-091-23-0000	16574-2	SFR	1.00	173.48	144.70
3094-091-24-0000	16574-2	SFR	1.00	173.48	144.70
3094-091-25-0000	16574-2	SFR	1.00	173.48	144.70
3094-091-26-0000	16574-2	SFR	1.00	173.48	144.70
3094-091-27-0000	16574-2	SFR	1.00	173.48	144.70
3094-091-28-0000	16574-2	SFR	1.00	173.48	144.70
3094-091-29-0000	16574-2	SFR	1.00	173.48	144.70
3094-091-30-0000	16574-2	SFR	1.00	173.48	144.70
3094-091-31-0000	16574-2	SFR	1.00	173.48	144.70
3094-091-32-0000	16574-2	SFR	1.00	173.48	144.70

City of Victorville
Landscape Maintenance Assessment District No. 6 (City-Wide II)
Fiscal Year 2024/2025
Preliminary Assessment Roll
(Sorted By APN)

APN	TRACT	LAND USE	EBU	MAXIMUM ASSESSMENT	CHARGE
3094-091-33-0000	16574-2	SFR	1.00	173.48	144.70
3094-091-35-0000	16684	SFR	1.00	173.48	144.70
3094-091-36-0000	16684	SFR	1.00	173.48	144.70
3094-091-37-0000	16684	SFR	1.00	173.48	144.70
3094-091-38-0000	16684	SFR	1.00	173.48	144.70
3094-091-39-0000	16684	SFR	1.00	173.48	144.70
3094-091-40-0000	16684	SFR	1.00	173.48	144.70
3094-091-41-0000	16684	SFR	1.00	173.48	144.70
3094-091-42-0000	16684	SFR	1.00	173.48	144.70
3094-091-43-0000	16684	SFR	1.00	173.48	144.70
3094-091-44-0000	16684	SFR	1.00	173.48	144.70
3094-091-45-0000	16684	SFR	1.00	173.48	144.70
3094-091-46-0000	16684	SFR	1.00	173.48	144.70
3094-091-47-0000	16684	SFR	1.00	173.48	144.70
3094-091-48-0000	16684	SFR	1.00	173.48	144.70
3094-091-49-0000	16684	SFR	1.00	173.48	144.70
3094-091-50-0000	16684	SFR	1.00	173.48	144.70
3094-091-51-0000	16684	SFR	1.00	173.48	144.70
3094-091-52-0000	16684	SFR	1.00	173.48	144.70
3094-091-53-0000	16684	SFR	1.00	173.48	144.70
3094-091-54-0000	16684	SFR	1.00	173.48	144.70
3094-091-55-0000	16684	SFR	1.00	173.48	144.70
3094-091-56-0000	16684	SFR	1.00	173.48	144.70
3094-091-57-0000	16684	SFR	1.00	173.48	144.70
3094-091-58-0000	16684	SFR	1.00	173.48	144.70
3094-091-59-0000	16684	SFR	1.00	173.48	144.70
3094-091-60-0000	16684	SFR	1.00	173.48	144.70
3094-091-61-0000	16684	SFR	1.00	173.48	144.70
3094-091-62-0000	16684	SFR	1.00	173.48	144.70
3094-091-63-0000	16684	SFR	1.00	173.48	144.70
3094-091-64-0000	16684	SFR	1.00	173.48	144.70
3094-091-65-0000	16684	SFR	1.00	173.48	144.70
3094-091-66-0000	16684	SFR	1.00	173.48	144.70
3094-091-67-0000	16684	SFR	1.00	173.48	144.70
3094-091-68-0000	16684	SFR	1.00	173.48	144.70
3094-091-69-0000	16684	SFR	1.00	173.48	144.70
3094-101-06-0000	16574-3	SFR	1.00	173.48	144.70
3094-101-07-0000	16574-3	SFR	1.00	173.48	144.70
3094-101-08-0000	16574-3	SFR	1.00	173.48	144.70
3094-101-09-0000	16574-3	SFR	1.00	173.48	144.70
3094-101-10-0000	16574-3	SFR	1.00	173.48	144.70
3094-101-11-0000	16574-3	SFR	1.00	173.48	144.70
3094-101-12-0000	16574-3	SFR	1.00	173.48	144.70
3094-101-13-0000	16574-3	SFR	1.00	173.48	144.70
3094-101-14-0000	16574-3	SFR	1.00	173.48	144.70
3094-101-15-0000	16574-3	SFR	1.00	173.48	144.70

City of Victorville
Landscape Maintenance Assessment District No. 6 (City-Wide II)
Fiscal Year 2024/2025
Preliminary Assessment Roll
(Sorted By APN)

APN	TRACT	LAND USE	EBU	MAXIMUM ASSESSMENT	CHARGE
3094-101-16-0000	16574-3	SFR	1.00	173.48	144.70
3094-101-17-0000	16574-3	SFR	1.00	173.48	144.70
3094-101-18-0000	16574-3	SFR	1.00	173.48	144.70
3094-101-19-0000	16574-3	SFR	1.00	173.48	144.70
3094-101-20-0000	16574-3	SFR	1.00	173.48	144.70
3094-101-21-0000	16574-3	SFR	1.00	173.48	144.70
3094-101-22-0000	16574-3	SFR	1.00	173.48	144.70
3094-101-23-0000	16574-3	SFR	1.00	173.48	144.70
3094-101-24-0000	16574-3	SFR	1.00	173.48	144.70
3094-101-25-0000	16574-3	SFR	1.00	173.48	144.70
3094-101-26-0000	16574-3	SFR	1.00	173.48	144.70
3094-101-27-0000	16574-3	SFR	1.00	173.48	144.70
3094-101-28-0000	16574-3	SFR	1.00	173.48	144.70
3094-101-29-0000	16574-3	SFR	1.00	173.48	144.70
3094-101-30-0000	16574-3	SFR	1.00	173.48	144.70
3094-101-31-0000	16574-3	SFR	1.00	173.48	144.70
3094-101-32-0000	16574-3	SFR	1.00	173.48	144.70
3094-101-33-0000	16574-3	SFR	1.00	173.48	144.70
3094-101-34-0000	16574-3	SFR	1.00	173.48	144.70
3094-101-35-0000	16574-3	SFR	1.00	173.48	144.70
3094-101-36-0000	16574-3	SFR	1.00	173.48	144.70
3094-101-37-0000	16574-3	SFR	1.00	173.48	144.70
3094-101-38-0000	16574-3	SFR	1.00	173.48	144.70
3094-101-39-0000	16574-3	SFR	1.00	173.48	144.70
3094-101-40-0000	16574-3	SFR	1.00	173.48	144.70
3094-101-41-0000	16574-3	SFR	1.00	173.48	144.70
3094-101-42-0000	16574-3	SFR	1.00	173.48	144.70
3094-101-43-0000	16574-3	SFR	1.00	173.48	144.70
3094-101-44-0000	16574-3	SFR	1.00	173.48	144.70
3094-101-45-0000	16574-3	SFR	1.00	173.48	144.70
3094-101-46-0000	16574-3	SFR	1.00	173.48	144.70
3094-101-47-0000	16574-3	SFR	1.00	173.48	144.70
3094-101-48-0000	16574-3	SFR	1.00	173.48	144.70
3094-101-49-0000	16574-3	SFR	1.00	173.48	144.70
3094-101-50-0000	16574-3	SFR	1.00	173.48	144.70
3094-101-51-0000	16574-3	SFR	1.00	173.48	144.70
3094-101-52-0000	16574-3	SFR	1.00	173.48	144.70
3094-101-53-0000	16574-3	SFR	1.00	173.48	144.70
3094-101-54-0000	16574-3	SFR	1.00	173.48	144.70
3094-101-55-0000	16574-3	SFR	1.00	173.48	144.70
3094-101-56-0000	16574-3	SFR	1.00	173.48	144.70
3094-101-57-0000	16574-3	SFR	1.00	173.48	144.70
3094-101-58-0000	16574-3	SFR	1.00	173.48	144.70
3094-101-59-0000	16574-3	SFR	1.00	173.48	144.70
3094-101-60-0000	16574-3	SFR	1.00	173.48	144.70
3094-101-61-0000	16574-3	SFR	1.00	173.48	144.70

City of Victorville
Landscape Maintenance Assessment District No. 6 (City-Wide II)
Fiscal Year 2024/2025
Preliminary Assessment Roll
(Sorted By APN)

APN	TRACT	LAND USE	EBU	MAXIMUM ASSESSMENT	CHARGE
3094-101-62-0000	16574-3	SFR	1.00	173.48	144.70
3094-111-03-0000	16574-4	SFR	1.00	173.48	144.70
3094-111-04-0000	16574-4	SFR	1.00	173.48	144.70
3094-111-05-0000	16574-4	SFR	1.00	173.48	144.70
3094-111-06-0000	16574-4	SFR	1.00	173.48	144.70
3094-111-07-0000	16574-4	SFR	1.00	173.48	144.70
3094-111-08-0000	16574-4	SFR	1.00	173.48	144.70
3094-111-09-0000	16574-4	SFR	1.00	173.48	144.70
3094-111-10-0000	16574-4	SFR	1.00	173.48	144.70
3094-111-11-0000	16574-4	SFR	1.00	173.48	144.70
3094-111-12-0000	16574-4	SFR	1.00	173.48	144.70
3094-111-13-0000	16574-4	SFR	1.00	173.48	144.70
3094-111-14-0000	16574-4	SFR	1.00	173.48	144.70
3094-111-15-0000	16574-4	SFR	1.00	173.48	144.70
3094-111-16-0000	16574-4	SFR	1.00	173.48	144.70
3094-111-17-0000	16574-4	SFR	1.00	173.48	144.70
3094-111-18-0000	16574-4	SFR	1.00	173.48	144.70
3094-111-19-0000	16574-4	SFR	1.00	173.48	144.70
3094-111-20-0000	16574-4	SFR	1.00	173.48	144.70
3094-111-21-0000	16574-4	SFR	1.00	173.48	144.70
3094-111-22-0000	16574-4	SFR	1.00	173.48	144.70
3094-111-23-0000	16574-4	SFR	1.00	173.48	144.70
3094-111-24-0000	16574-4	SFR	1.00	173.48	144.70
3094-111-25-0000	16574-4	SFR	1.00	173.48	144.70
3094-111-26-0000	16574-4	SFR	1.00	173.48	144.70
3094-111-27-0000	16574-4	SFR	1.00	173.48	144.70
3094-111-28-0000	16574-4	SFR	1.00	173.48	144.70
3094-111-29-0000	16574-4	SFR	1.00	173.48	144.70
3094-111-30-0000	16574-4	SFR	1.00	173.48	144.70
3094-111-31-0000	16574-4	SFR	1.00	173.48	144.70
3094-111-32-0000	16574-4	SFR	1.00	173.48	144.70
3094-111-33-0000	16574-4	SFR	1.00	173.48	144.70
3094-111-34-0000	16574-4	SFR	1.00	173.48	144.70
3094-111-35-0000	16574-4	SFR	1.00	173.48	144.70
3094-111-36-0000	16574-4	SFR	1.00	173.48	144.70
3094-111-37-0000	16574-4	SFR	1.00	173.48	144.70
3094-111-38-0000	16574-4	SFR	1.00	173.48	144.70
3094-111-39-0000	16574-4	SFR	1.00	173.48	144.70
3094-112-01-0000	16574-5	SFR	1.00	173.48	144.70
3094-112-02-0000	16574-5	SFR	1.00	173.48	144.70
3094-112-03-0000	16574-5	SFR	1.00	173.48	144.70
3094-112-04-0000	16574-5	SFR	1.00	173.48	144.70
3094-112-05-0000	16574-5	SFR	1.00	173.48	144.70
3094-112-06-0000	16574-5	SFR	1.00	173.48	144.70
3094-112-07-0000	16574-5	SFR	1.00	173.48	144.70
3094-112-08-0000	16574-5	SFR	1.00	173.48	144.70

City of Victorville
Landscape Maintenance Assessment District No. 6 (City-Wide II)
Fiscal Year 2024/2025
Preliminary Assessment Roll
(Sorted By APN)

APN	TRACT	LAND USE	EBU	MAXIMUM ASSESSMENT	CHARGE
3094-112-09-0000	16574-5	SFR	1.00	173.48	144.70
3094-112-10-0000	16574-5	SFR	1.00	173.48	144.70
3094-112-11-0000	16574-5	SFR	1.00	173.48	144.70
3094-112-12-0000	16574-5	SFR	1.00	173.48	144.70
3094-112-13-0000	16574-5	SFR	1.00	173.48	144.70
3094-112-14-0000	16574-5	SFR	1.00	173.48	144.70
3094-112-15-0000	16574-5	SFR	1.00	173.48	144.70
3094-112-16-0000	16574-5	SFR	1.00	173.48	144.70
3094-112-17-0000	16574-5	SFR	1.00	173.48	144.70
3094-112-18-0000	16574-5	SFR	1.00	173.48	144.70
3094-112-19-0000	16574-5	SFR	1.00	173.48	144.70
3094-112-20-0000	16574-5	SFR	1.00	173.48	144.70
3094-112-21-0000	16574-5	SFR	1.00	173.48	144.70
3094-112-22-0000	16574-5	SFR	1.00	173.48	144.70
3094-112-23-0000	16574-5	SFR	1.00	173.48	144.70
3094-112-24-0000	16574-5	SFR	1.00	173.48	144.70
3094-112-25-0000	16574-5	SFR	1.00	173.48	144.70
3094-112-26-0000	16574-5	SFR	1.00	173.48	144.70
3094-112-27-0000	16574-5	SFR	1.00	173.48	144.70
3094-112-28-0000	16574-5	SFR	1.00	173.48	144.70
3094-112-29-0000	16574-5	SFR	1.00	173.48	144.70
3094-112-30-0000	16574-5	SFR	1.00	173.48	144.70
3094-112-31-0000	16574-5	SFR	1.00	173.48	144.70
3094-112-32-0000	16574-5	SFR	1.00	173.48	144.70
3094-112-33-0000	16574-5	SFR	1.00	173.48	144.70
3094-112-34-0000	16574-5	SFR	1.00	173.48	144.70
3094-112-35-0000	16574-5	SFR	1.00	173.48	144.70
3094-112-36-0000	16574-5	SFR	1.00	173.48	144.70
3094-112-37-0000	16574-5	SFR	1.00	173.48	144.70
3094-112-38-0000	16574-5	SFR	1.00	173.48	144.70
3094-112-39-0000	16574-5	SFR	1.00	173.48	144.70
3094-112-40-0000	16574-5	SFR	1.00	173.48	144.70
3094-112-41-0000	16574-5	SFR	1.00	173.48	144.70
3094-112-42-0000	16574-5	SFR	1.00	173.48	144.70
3094-112-43-0000	16574-5	SFR	1.00	173.48	144.70
3094-112-44-0000	16574-5	SFR	1.00	173.48	144.70
3094-112-45-0000	16574-5	SFR	1.00	173.48	144.70
3094-112-46-0000	16574-5	SFR	1.00	173.48	144.70
3094-112-47-0000	16574-5	SFR	1.00	173.48	144.70
3094-112-48-0000	16574-5	SFR	1.00	173.48	144.70
3094-112-49-0000	16574-5	SFR	1.00	173.48	144.70
3094-112-50-0000	16574-5	SFR	1.00	173.48	144.70
3094-112-51-0000	16574-5	SFR	1.00	173.48	144.70
3094-112-52-0000	16574-5	SFR	1.00	173.48	144.70
3094-112-53-0000	16574-5	SFR	1.00	173.48	144.70
3094-121-04-0000	16574-4	SFR	1.00	173.48	144.70

City of Victorville
Landscape Maintenance Assessment District No. 6 (City-Wide II)
Fiscal Year 2024/2025
Preliminary Assessment Roll
(Sorted By APN)

APN	TRACT	LAND USE	EBU	MAXIMUM ASSESSMENT	CHARGE
3094-121-05-0000	16574-4	SFR	1.00	173.48	144.70
3094-121-06-0000	16574-4	SFR	1.00	173.48	144.70
3094-121-07-0000	16574-4	SFR	1.00	173.48	144.70
3094-121-08-0000	16574-4	SFR	1.00	173.48	144.70
3094-121-09-0000	16574-4	SFR	1.00	173.48	144.70
3094-121-10-0000	16574-4	SFR	1.00	173.48	144.70
3094-121-11-0000	16574-4	SFR	1.00	173.48	144.70
3094-121-12-0000	16574-4	SFR	1.00	173.48	144.70
3094-121-13-0000	16574-4	SFR	1.00	173.48	144.70
3094-121-14-0000	16574-4	SFR	1.00	173.48	144.70
3094-121-15-0000	16574-4	SFR	1.00	173.48	144.70
3094-121-16-0000	16574-4	SFR	1.00	173.48	144.70
3094-121-17-0000	16574-4	SFR	1.00	173.48	144.70
3094-121-18-0000	16574-4	SFR	1.00	173.48	144.70
3094-121-19-0000	16574-4	SFR	1.00	173.48	144.70
3094-121-20-0000	16574-4	SFR	1.00	173.48	144.70
3094-121-21-0000	16574-4	SFR	1.00	173.48	144.70
3094-121-22-0000	16574-4	SFR	1.00	173.48	144.70
3094-121-23-0000	16574-4	SFR	1.00	173.48	144.70
3094-121-24-0000	16574-4	SFR	1.00	173.48	144.70
3094-121-25-0000	16574-4	SFR	1.00	173.48	144.70
3094-121-26-0000	16574-4	SFR	1.00	173.48	144.70
3094-121-27-0000	16574-4	SFR	1.00	173.48	144.70
3094-121-28-0000	16574-4	SFR	1.00	173.48	144.70
3094-121-29-0000	16574-4	SFR	1.00	173.48	144.70
3094-121-30-0000	16574-4	SFR	1.00	173.48	144.70
3094-121-31-0000	16574-4	SFR	1.00	173.48	144.70
3094-121-32-0000	16574-4	SFR	1.00	173.48	144.70
3094-121-33-0000	16574-4	SFR	1.00	173.48	144.70
3094-711-01-0000	16574-1	SFR	1.00	173.48	144.70
3094-711-02-0000	16574-1	SFR	1.00	173.48	144.70
3094-711-03-0000	16574-1	SFR	1.00	173.48	144.70
3094-711-04-0000	16574-1	SFR	1.00	173.48	144.70
3094-711-05-0000	16574-1	SFR	1.00	173.48	144.70
3094-711-06-0000	16574-1	SFR	1.00	173.48	144.70
3094-711-07-0000	16574-1	SFR	1.00	173.48	144.70
3094-711-08-0000	16574-1	SFR	1.00	173.48	144.70
3094-711-09-0000	16574-1	SFR	1.00	173.48	144.70
3094-711-10-0000	16574-1	SFR	1.00	173.48	144.70
3094-711-11-0000	16574-1	SFR	1.00	173.48	144.70
3094-711-12-0000	16574-1	SFR	1.00	173.48	144.70
3094-711-13-0000	16574-1	SFR	1.00	173.48	144.70
3094-711-14-0000	16574-1	SFR	1.00	173.48	144.70
3094-711-15-0000	16574-1	SFR	1.00	173.48	144.70
3094-711-16-0000	16574-1	SFR	1.00	173.48	144.70
3094-711-17-0000	16574-1	SFR	1.00	173.48	144.70

City of Victorville
Landscape Maintenance Assessment District No. 6 (City-Wide II)
Fiscal Year 2024/2025
Preliminary Assessment Roll
(Sorted By APN)

APN	TRACT	LAND USE	EBU	MAXIMUM ASSESSMENT	CHARGE
3094-711-18-0000	16574-1	SFR	1.00	173.48	144.70
3094-711-19-0000	16574-1	SFR	1.00	173.48	144.70
3094-711-20-0000	16574-1	SFR	1.00	173.48	144.70
3094-711-21-0000	16574-1	SFR	1.00	173.48	144.70
3094-711-22-0000	16574-1	SFR	1.00	173.48	144.70
3094-711-23-0000	16574-1	SFR	1.00	173.48	144.70
3094-711-24-0000	16574-1	SFR	1.00	173.48	144.70
3094-711-25-0000	16574-1	SFR	1.00	173.48	144.70
3094-711-26-0000	16574-1	SFR	1.00	173.48	144.70
3094-711-27-0000	16574-1	SFR	1.00	173.48	144.70
3094-711-28-0000	16574-1	SFR	1.00	173.48	144.70
3094-711-29-0000	16574-1	SFR	1.00	173.48	144.70
3094-711-30-0000	16574-1	SFR	1.00	173.48	144.70
3094-711-31-0000	16574-1	SFR	1.00	173.48	144.70
3094-711-32-0000	16574-1	SFR	1.00	173.48	144.70
3094-711-33-0000	16574-1	SFR	1.00	173.48	144.70
3094-711-34-0000	16574-1	SFR	1.00	173.48	144.70
3094-711-35-0000	16574-1	SFR	1.00	173.48	144.70
3094-711-40-0000	16574-2	SFR	1.00	173.48	144.70
3094-711-41-0000	16574-2	SFR	1.00	173.48	144.70
3094-711-42-0000	16574-2	SFR	1.00	173.48	144.70
3094-711-43-0000	16574-2	SFR	1.00	173.48	144.70
3094-711-44-0000	16574-2	SFR	1.00	173.48	144.70
3094-711-45-0000	16574-2	SFR	1.00	173.48	144.70
3094-711-46-0000	16574-2	SFR	1.00	173.48	144.70
3094-711-47-0000	16574-2	SFR	1.00	173.48	144.70
3094-711-48-0000	16574-2	SFR	1.00	173.48	144.70
3094-711-49-0000	16574-2	SFR	1.00	173.48	144.70
3094-711-50-0000	16574-2	SFR	1.00	173.48	144.70
3094-711-51-0000	16574-2	SFR	1.00	173.48	144.70
3094-711-52-0000	16574-2	SFR	1.00	173.48	144.70
3094-711-53-0000	16574-2	SFR	1.00	173.48	144.70
3094-711-54-0000	16574-2	SFR	1.00	173.48	144.70
3094-711-55-0000	16574-2	SFR	1.00	173.48	144.70
3094-711-56-0000	16574-2	SFR	1.00	173.48	144.70
3094-711-57-0000	16574-2	SFR	1.00	173.48	144.70
3094-711-58-0000	16574-2	SFR	1.00	173.48	144.70
3094-711-59-0000	16574-2	SFR	1.00	173.48	144.70
3094-711-60-0000	16574-2	SFR	1.00	173.48	144.70
3094-711-61-0000	16574-2	SFR	1.00	173.48	144.70
3094-711-62-0000	16574-2	SFR	1.00	173.48	144.70
3094-711-63-0000	16574-2	SFR	1.00	173.48	144.70
3094-711-64-0000	16574-2	SFR	1.00	173.48	144.70
3094-711-65-0000	16574-2	SFR	1.00	173.48	144.70
3094-711-66-0000	16574-2	SFR	1.00	173.48	144.70
3095-232-01-0000	15456	SFR	1.00	173.48	144.70

City of Victorville
Landscape Maintenance Assessment District No. 6 (City-Wide II)
Fiscal Year 2024/2025
Preliminary Assessment Roll
(Sorted By APN)

APN	TRACT	LAND USE	EBU	MAXIMUM ASSESSMENT	CHARGE
3095-232-02-0000	15456	SFR	1.00	173.48	144.70
3095-232-03-0000	15456	SFR	1.00	173.48	144.70
3095-232-04-0000	15456	SFR	1.00	173.48	144.70
3095-232-05-0000	15456	SFR	1.00	173.48	144.70
3095-232-06-0000	15456	SFR	1.00	173.48	144.70
3095-232-07-0000	15456	SFR	1.00	173.48	144.70
3095-232-08-0000	15456	SFR	1.00	173.48	144.70
3095-232-09-0000	15456	SFR	1.00	173.48	144.70
3095-232-10-0000	15456	SFR	1.00	173.48	144.70
3095-232-11-0000	15456	SFR	1.00	173.48	144.70
3095-232-12-0000	15456	SFR	1.00	173.48	144.70
3095-232-13-0000	15456	SFR	1.00	173.48	144.70
3095-232-14-0000	15456	SFR	1.00	173.48	144.70
3095-232-15-0000	15456	SFR	1.00	173.48	144.70
3095-232-16-0000	15456	SFR	1.00	173.48	144.70
3095-232-17-0000	15456	SFR	1.00	173.48	144.70
3095-232-18-0000	15456	SFR	1.00	173.48	144.70
3095-232-19-0000	15456	SFR	1.00	173.48	144.70
3095-232-20-0000	15456	SFR	1.00	173.48	144.70
3095-232-21-0000	15456	SFR	1.00	173.48	144.70
3095-232-22-0000	15456	SFR	1.00	173.48	144.70
3095-232-23-0000	15456	SFR	1.00	173.48	144.70
3095-232-24-0000	15456	SFR	1.00	173.48	144.70
3095-232-25-0000	15456	SFR	1.00	173.48	144.70
3095-232-26-0000	15456	SFR	1.00	173.48	144.70
3095-232-27-0000	15456	SFR	1.00	173.48	144.70
3095-232-28-0000	15456	SFR	1.00	173.48	144.70
3095-232-29-0000	15456	SFR	1.00	173.48	144.70
3095-232-30-0000	15456	SFR	1.00	173.48	144.70
3095-232-31-0000	15456	SFR	1.00	173.48	144.70
3095-232-32-0000	15456	SFR	1.00	173.48	144.70
3095-232-33-0000	15456	SFR	1.00	173.48	144.70
3095-232-34-0000	15456	SFR	1.00	173.48	144.70
3095-232-35-0000	15456	SFR	1.00	173.48	144.70
3095-232-36-0000	15456	SFR	1.00	173.48	144.70
3095-232-37-0000	15456	SFR	1.00	173.48	144.70
3095-232-38-0000	15456	SFR	1.00	173.48	144.70
3095-232-39-0000	15456	SFR	1.00	173.48	144.70
3095-232-40-0000	15456	SFR	1.00	173.48	144.70
3095-232-41-0000	15456	SFR	1.00	173.48	144.70
3095-232-42-0000	15456	SFR	1.00	173.48	144.70
3095-232-43-0000	15456	SFR	1.00	173.48	144.70
3095-232-44-0000	15456	SFR	1.00	173.48	144.70
3095-232-45-0000	15456	SFR	1.00	173.48	144.70
3095-232-46-0000	15456	SFR	1.00	173.48	144.70
3095-232-47-0000	15456	SFR	1.00	173.48	144.70

City of Victorville
Landscape Maintenance Assessment District No. 6 (City-Wide II)
Fiscal Year 2024/2025
Preliminary Assessment Roll
(Sorted By APN)

APN	TRACT	LAND USE	EBU	MAXIMUM ASSESSMENT	CHARGE
3095-232-48-0000	15456	SFR	1.00	173.48	144.70
3095-232-49-0000	15456	SFR	1.00	173.48	144.70
3095-232-50-0000	15456	SFR	1.00	173.48	144.70
3095-232-51-0000	15456	SFR	1.00	173.48	144.70
3095-232-52-0000	15456	SFR	1.00	173.48	144.70
3095-232-53-0000	15456	SFR	1.00	173.48	144.70
3095-581-01-0000	14183	SFR	1.00	173.48	144.70
3095-581-02-0000	14183	SFR	1.00	173.48	144.70
3095-581-03-0000	14183	SFR	1.00	173.48	144.70
3095-581-04-0000	14183	SFR	1.00	173.48	144.70
3095-581-05-0000	14183	SFR	1.00	173.48	144.70
3095-581-06-0000	14183	SFR	1.00	173.48	144.70
3095-581-07-0000	14183	SFR	1.00	173.48	144.70
3095-581-08-0000	14183	SFR	1.00	173.48	144.70
3095-581-09-0000	14183	SFR	1.00	173.48	144.70
3095-581-10-0000	14183	SFR	1.00	173.48	144.70
3095-581-11-0000	14183	SFR	1.00	173.48	144.70
3095-581-12-0000	14183	SFR	1.00	173.48	144.70
3095-581-13-0000	14183	SFR	1.00	173.48	144.70
3095-581-14-0000	14183	SFR	1.00	173.48	144.70
3095-581-15-0000	14183	SFR	1.00	173.48	144.70
3095-581-16-0000	14183	SFR	1.00	173.48	144.70
3095-581-17-0000	14183	SFR	1.00	173.48	144.70
3095-591-01-0000	14183	SFR	1.00	173.48	144.70
3095-591-02-0000	14183	SFR	1.00	173.48	144.70
3095-591-03-0000	14183	SFR	1.00	173.48	144.70
3095-591-04-0000	14183	SFR	1.00	173.48	144.70
3095-591-05-0000	14183	SFR	1.00	173.48	144.70
3095-591-06-0000	14183	SFR	1.00	173.48	144.70
3095-591-07-0000	14183	SFR	1.00	173.48	144.70
3095-591-08-0000	14183	SFR	1.00	173.48	144.70
3095-591-09-0000	14183	SFR	1.00	173.48	144.70
3095-591-10-0000	14183	SFR	1.00	173.48	144.70
3095-591-11-0000	14183	SFR	1.00	173.48	144.70
3095-591-12-0000	14183	SFR	1.00	173.48	144.70
3095-591-13-0000	14183	SFR	1.00	173.48	144.70
3095-591-14-0000	14183	SFR	1.00	173.48	144.70
3095-591-15-0000	14183	SFR	1.00	173.48	144.70
3095-591-16-0000	14183	SFR	1.00	173.48	144.70
3095-591-17-0000	14183	SFR	1.00	173.48	144.70
3095-591-18-0000	14183	SFR	1.00	173.48	144.70
3095-591-19-0000	14183	SFR	1.00	173.48	144.70
3095-591-20-0000	14183	SFR	1.00	173.48	144.70
3095-591-21-0000	14183	SFR	1.00	173.48	144.70
3095-591-22-0000	14183	SFR	1.00	173.48	144.70
3095-591-23-0000	14183	SFR	1.00	173.48	144.70

City of Victorville
Landscape Maintenance Assessment District No. 6 (City-Wide II)
Fiscal Year 2024/2025
Preliminary Assessment Roll
(Sorted By APN)

APN	TRACT	LAND USE	EBU	MAXIMUM ASSESSMENT	CHARGE
3095-591-24-0000	14183	SFR	1.00	173.48	144.70
3095-591-25-0000	14183	SFR	1.00	173.48	144.70
3095-591-26-0000	14183	SFR	1.00	173.48	144.70
3095-591-27-0000	14183	SFR	1.00	173.48	144.70
3095-591-28-0000	14183	SFR	1.00	173.48	144.70
3095-591-29-0000	14183	SFR	1.00	173.48	144.70
3095-591-30-0000	14183	SFR	1.00	173.48	144.70
3095-591-31-0000	14183	SFR	1.00	173.48	144.70
3095-591-32-0000	14183	SFR	1.00	173.48	144.70
3095-591-33-0000	14183	SFR	1.00	173.48	144.70
3095-591-34-0000	14183	SFR	1.00	173.48	144.70
3095-591-35-0000	14183	SFR	1.00	173.48	144.70
3095-591-36-0000	14183	SFR	1.00	173.48	144.70
3095-591-37-0000	14183	SFR	1.00	173.48	144.70
3095-591-38-0000	14183	SFR	1.00	173.48	144.70
3095-591-39-0000	14183	SFR	1.00	173.48	144.70
3095-591-40-0000	14183	SFR	1.00	173.48	144.70
3095-591-41-0000	14183	SFR	1.00	173.48	144.70
3095-591-42-0000	14183	SFR	1.00	173.48	144.70
3095-591-43-0000	14183	SFR	1.00	173.48	144.70
3095-601-01-0000	14183	SFR	1.00	173.48	144.70
3095-601-02-0000	14183	SFR	1.00	173.48	144.70
3095-601-03-0000	14183	SFR	1.00	173.48	144.70
3095-601-04-0000	14183	SFR	1.00	173.48	144.70
3095-601-05-0000	14183	SFR	1.00	173.48	144.70
3095-601-06-0000	14183	SFR	1.00	173.48	144.70
3095-601-07-0000	14183	SFR	1.00	173.48	144.70
3095-601-08-0000	14183	SFR	1.00	173.48	144.70
3095-601-09-0000	14183	SFR	1.00	173.48	144.70
3095-601-10-0000	14183	SFR	1.00	173.48	144.70
3095-601-11-0000	14183	SFR	1.00	173.48	144.70
3095-601-12-0000	14183	SFR	1.00	173.48	144.70
3095-601-13-0000	14183	SFR	1.00	173.48	144.70
3095-601-14-0000	14183	SFR	1.00	173.48	144.70
3095-601-15-0000	14183	SFR	1.00	173.48	144.70
3095-601-16-0000	14183	SFR	1.00	173.48	144.70
3095-601-17-0000	14183	SFR	1.00	173.48	144.70
3095-601-18-0000	14183	SFR	1.00	173.48	144.70
3095-601-19-0000	14183	SFR	1.00	173.48	144.70
3095-601-20-0000	14183	SFR	1.00	173.48	144.70
3095-601-21-0000	14183	SFR	1.00	173.48	144.70
3095-601-22-0000	14183	SFR	1.00	173.48	144.70
3095-601-23-0000	14183	SFR	1.00	173.48	144.70
3095-601-24-0000	14183	SFR	1.00	173.48	144.70
3095-601-25-0000	14183	SFR	1.00	173.48	144.70
3095-601-26-0000	14183	SFR	1.00	173.48	144.70

City of Victorville
Landscape Maintenance Assessment District No. 6 (City-Wide II)
Fiscal Year 2024/2025
Preliminary Assessment Roll
(Sorted By APN)

APN	TRACT	LAND USE	EBU	MAXIMUM ASSESSMENT	CHARGE
3095-601-27-0000	14183	SFR	1.00	173.48	144.70
3095-601-28-0000	14183	SFR	1.00	173.48	144.70
3095-601-29-0000	14183	SFR	1.00	173.48	144.70
3095-601-30-0000	14183	SFR	1.00	173.48	144.70
3096-035-01-0000	15310-1	SFR	1.00	173.48	144.70
3096-035-02-0000	15310-1	SFR	1.00	173.48	144.70
3096-035-05-0000	15310-1	SFR	1.00	173.48	144.70
3096-035-06-0000	15310-1	SFR	1.00	173.48	144.70
3096-035-07-0000	15310-1	SFR	1.00	173.48	144.70
3096-035-08-0000	15310-1	SFR	1.00	173.48	144.70
3096-035-09-0000	15310-1	SFR	1.00	173.48	144.70
3096-035-10-0000	15310-1	SFR	1.00	173.48	144.70
3096-035-11-0000	15310-1	SFR	1.00	173.48	144.70
3096-035-12-0000	15310-1	SFR	1.00	173.48	144.70
3096-035-13-0000	15310-1	SFR	1.00	173.48	144.70
3096-035-14-0000	15310-1	SFR	1.00	173.48	144.70
3096-035-15-0000	15310-1	SFR	1.00	173.48	144.70
3096-035-16-0000	15310-1	SFR	1.00	173.48	144.70
3096-035-17-0000	15310-1	SFR	1.00	173.48	144.70
3096-035-18-0000	15310-1	SFR	1.00	173.48	144.70
3096-035-19-0000	15310-1	SFR	1.00	173.48	144.70
3096-035-20-0000	15310-1	SFR	1.00	173.48	144.70
3096-035-21-0000	15310-1	SFR	1.00	173.48	144.70
3096-035-22-0000	15310-1	SFR	1.00	173.48	144.70
3096-035-23-0000	15310-1	SFR	1.00	173.48	144.70
3096-035-24-0000	15310-1	SFR	1.00	173.48	144.70
3096-035-25-0000	15310-1	SFR	1.00	173.48	144.70
3096-035-26-0000	15310-1	SFR	1.00	173.48	144.70
3096-035-27-0000	15310-1	SFR	1.00	173.48	144.70
3096-035-28-0000	15310-1	SFR	1.00	173.48	144.70
3096-035-29-0000	15310-1	SFR	1.00	173.48	144.70
3096-035-30-0000	15310-1	SFR	1.00	173.48	144.70
3096-035-31-0000	15310-1	SFR	1.00	173.48	144.70
3096-035-32-0000	15310-1	SFR	1.00	173.48	144.70
3096-035-33-0000		SFR	1.00	173.48	144.70
3096-035-35-0000		SFR	1.00	173.48	144.70
3096-036-01-0000	15310-2	SFR	1.00	173.48	144.70
3096-036-02-0000	15310-2	SFR	1.00	173.48	144.70
3096-036-03-0000	15310-2	SFR	1.00	173.48	144.70
3096-036-04-0000	15310-2	SFR	1.00	173.48	144.70
3096-036-05-0000	15310-2	SFR	1.00	173.48	144.70
3096-036-06-0000	15310-2	SFR	1.00	173.48	144.70
3096-036-07-0000	15310-2	SFR	1.00	173.48	144.70
3096-036-08-0000	15310-2	SFR	1.00	173.48	144.70
3096-036-09-0000	15310-2	SFR	1.00	173.48	144.70
3096-036-10-0000	15310-2	SFR	1.00	173.48	144.70

City of Victorville
Landscape Maintenance Assessment District No. 6 (City-Wide II)
Fiscal Year 2024/2025
Preliminary Assessment Roll
(Sorted By APN)

APN	TRACT	LAND USE	EBU	MAXIMUM ASSESSMENT	CHARGE
3096-036-11-0000	15310-2	SFR	1.00	173.48	144.70
3096-036-12-0000	15310-2	SFR	1.00	173.48	144.70
3096-036-13-0000	15310-2	SFR	1.00	173.48	144.70
3096-036-14-0000	15310-2	SFR	1.00	173.48	144.70
3096-036-15-0000	15310-2	SFR	1.00	173.48	144.70
3096-036-16-0000	15310-2	SFR	1.00	173.48	144.70
3096-036-17-0000	15310-2	SFR	1.00	173.48	144.70
3096-036-18-0000	15310-2	SFR	1.00	173.48	144.70
3096-036-19-0000	15310-2	SFR	1.00	173.48	144.70
3096-036-20-0000	15310-2	SFR	1.00	173.48	144.70
3096-036-21-0000	15310-2	SFR	1.00	173.48	144.70
3096-036-22-0000	15310-2	SFR	1.00	173.48	144.70
3096-036-23-0000	15310-2	SFR	1.00	173.48	144.70
3096-036-24-0000	15310-2	SFR	1.00	173.48	144.70
3096-036-25-0000	15310-2	SFR	1.00	173.48	144.70
3096-036-26-0000	15310-2	SFR	1.00	173.48	144.70
3096-036-27-0000	15310-2	SFR	1.00	173.48	144.70
3096-036-28-0000	15310-2	SFR	1.00	173.48	144.70
3096-036-29-0000	15310-2	SFR	1.00	173.48	144.70
3096-036-30-0000	15310-2	SFR	1.00	173.48	144.70
3096-036-31-0000	15310-2	SFR	1.00	173.48	144.70
3096-036-32-0000	15310-2	SFR	1.00	173.48	144.70
3096-036-33-0000	15310-2	SFR	1.00	173.48	144.70
3096-036-34-0000	15310-2	SFR	1.00	173.48	144.70
3096-036-35-0000	15310-2	SFR	1.00	173.48	144.70
3096-036-36-0000	15310-2	SFR	1.00	173.48	144.70
3096-036-37-0000	15310-2	SFR	1.00	173.48	144.70
3096-036-38-0000	15310-2	SFR	1.00	173.48	144.70
3096-036-39-0000	15310-2	SFR	1.00	173.48	144.70
3096-036-40-0000	15310-2	SFR	1.00	173.48	144.70
3096-036-41-0000	15310-2	SFR	1.00	173.48	144.70
3096-053-01-0000	15310-3	SFR	1.00	173.48	144.70
3096-053-02-0000	15310-3	SFR	1.00	173.48	144.70
3096-053-03-0000	15310-3	SFR	1.00	173.48	144.70
3096-053-04-0000	15310-3	SFR	1.00	173.48	144.70
3096-053-05-0000	15310-3	SFR	1.00	173.48	144.70
3096-053-06-0000	15310-3	SFR	1.00	173.48	144.70
3096-053-07-0000	15310-3	SFR	1.00	173.48	144.70
3096-053-08-0000	15310-3	SFR	1.00	173.48	144.70
3096-053-09-0000	15310-3	SFR	1.00	173.48	144.70
3096-053-10-0000	15310-3	SFR	1.00	173.48	144.70
3096-053-11-0000	15310-3	SFR	1.00	173.48	144.70
3096-053-12-0000	15310-3	SFR	1.00	173.48	144.70
3096-053-13-0000	15310-3	SFR	1.00	173.48	144.70
3096-053-14-0000	15310-3	SFR	1.00	173.48	144.70
3096-053-15-0000	15310-3	SFR	1.00	173.48	144.70

City of Victorville
Landscape Maintenance Assessment District No. 6 (City-Wide II)
Fiscal Year 2024/2025
Preliminary Assessment Roll
(Sorted By APN)

APN	TRACT	LAND USE	EBU	MAXIMUM ASSESSMENT	CHARGE
3096-053-16-0000	15310-3	SFR	1.00	173.48	144.70
3096-053-17-0000	15310-3	SFR	1.00	173.48	144.70
3096-053-18-0000	15310-3	SFR	1.00	173.48	144.70
3096-053-19-0000	15310-3	SFR	1.00	173.48	144.70
3096-053-20-0000	15310-3	SFR	1.00	173.48	144.70
3096-053-21-0000	15310-3	SFR	1.00	173.48	144.70
3096-053-22-0000	15310-3	SFR	1.00	173.48	144.70
3096-053-23-0000	15310-3	SFR	1.00	173.48	144.70
3096-053-24-0000	15310-3	SFR	1.00	173.48	144.70
3096-053-25-0000	15310-3	SFR	1.00	173.48	144.70
3096-053-26-0000	15310-3	SFR	1.00	173.48	144.70
3096-053-27-0000	15310-3	SFR	1.00	173.48	144.70
3096-053-28-0000	15310-3	SFR	1.00	173.48	144.70
3096-053-29-0000	15310-3	SFR	1.00	173.48	144.70
3096-053-30-0000	15310-3	SFR	1.00	173.48	144.70
3096-053-31-0000	15310-3	SFR	1.00	173.48	144.70
3096-053-32-0000	15310-3	SFR	1.00	173.48	144.70
3096-053-33-0000	15310-3	SFR	1.00	173.48	144.70
3096-053-34-0000	15310-3	SFR	1.00	173.48	144.70
3096-053-35-0000	15310-3	SFR	1.00	173.48	144.70
3096-053-36-0000	15310-3	SFR	1.00	173.48	144.70
3096-053-37-0000	15310-3	SFR	1.00	173.48	144.70
3096-053-38-0000	15310-4	SFR	1.00	173.48	144.70
3096-053-39-0000	15310-4	SFR	1.00	173.48	144.70
3096-053-40-0000	15310-4	SFR	1.00	173.48	144.70
3096-053-41-0000	15310-4	SFR	1.00	173.48	144.70
3096-053-42-0000	15310-4	SFR	1.00	173.48	144.70
3096-053-43-0000	15310-4	SFR	1.00	173.48	144.70
3096-053-44-0000	15310-4	SFR	1.00	173.48	144.70
3096-053-45-0000	15310-4	SFR	1.00	173.48	144.70
3096-053-46-0000	15310-4	SFR	1.00	173.48	144.70
3096-053-47-0000	15310-4	SFR	1.00	173.48	144.70
3096-053-48-0000	15310-4	SFR	1.00	173.48	144.70
3096-053-49-0000	15310-4	SFR	1.00	173.48	144.70
3096-053-50-0000	15310-4	SFR	1.00	173.48	144.70
3096-053-51-0000	15310-4	SFR	1.00	173.48	144.70
3096-053-52-0000	15310-4	SFR	1.00	173.48	144.70
3096-053-53-0000	15310-5	SFR	1.00	173.48	144.70
3096-053-54-0000	15310-5	SFR	1.00	173.48	144.70
3096-053-55-0000	15310-5	SFR	1.00	173.48	144.70
3096-053-56-0000	15310-5	SFR	1.00	173.48	144.70
3096-053-57-0000	15310-5	SFR	1.00	173.48	144.70
3096-053-58-0000	15310-5	SFR	1.00	173.48	144.70
3096-053-59-0000	15310-5	SFR	1.00	173.48	144.70
3096-053-60-0000	15310-5	SFR	1.00	173.48	144.70
3096-053-61-0000	15310-5	SFR	1.00	173.48	144.70

City of Victorville
Landscape Maintenance Assessment District No. 6 (City-Wide II)
Fiscal Year 2024/2025
Preliminary Assessment Roll
(Sorted By APN)

APN	TRACT	LAND USE	EBU	MAXIMUM ASSESSMENT	CHARGE
3096-053-62-0000	15310-5	SFR	1.00	173.48	144.70
3096-053-63-0000	15310-5	SFR	1.00	173.48	144.70
3096-053-64-0000	15310-5	SFR	1.00	173.48	144.70
3096-053-65-0000	15310-5	SFR	1.00	173.48	144.70
3096-053-66-0000	15310-5	SFR	1.00	173.48	144.70
3096-053-67-0000	15310-5	SFR	1.00	173.48	144.70
3096-053-68-0000	15310-5	SFR	1.00	173.48	144.70
3096-053-69-0000	15310-5	SFR	1.00	173.48	144.70
3096-053-70-0000	15310-5	SFR	1.00	173.48	144.70
3096-053-71-0000	15310-5	SFR	1.00	173.48	144.70
3096-053-72-0000	15310-5	SFR	1.00	173.48	144.70
3096-053-73-0000	15310-5	SFR	1.00	173.48	144.70
3096-053-74-0000	15310-5	SFR	1.00	173.48	144.70
3096-053-75-0000	15310-5	SFR	1.00	173.48	144.70
3096-203-01-0000	16856	SFR	1.00	173.48	144.70
3096-203-02-0000	16856	SFR	1.00	173.48	144.70
3096-203-03-0000	16856	SFR	1.00	173.48	144.70
3096-203-04-0000	16856	SFR	1.00	173.48	144.70
3096-203-05-0000	16856	SFR	1.00	173.48	144.70
3096-203-06-0000	16856	SFR	1.00	173.48	144.70
3096-203-07-0000	16856	SFR	1.00	173.48	144.70
3096-203-08-0000	16856	SFR	1.00	173.48	144.70
3096-203-09-0000	16856	SFR	1.00	173.48	144.70
3096-203-10-0000	16856	SFR	1.00	173.48	144.70
3096-203-11-0000	16856	SFR	1.00	173.48	144.70
3096-203-12-0000	16856	SFR	1.00	173.48	144.70
3096-203-13-0000	16856	SFR	1.00	173.48	144.70
3096-203-14-0000	16856	SFR	1.00	173.48	144.70
3096-203-15-0000	16856	SFR	1.00	173.48	144.70
3096-203-16-0000	16856	SFR	1.00	173.48	144.70
3096-203-17-0000	16856	SFR	1.00	173.48	144.70
3096-203-18-0000	16856	SFR	1.00	173.48	144.70
3096-203-19-0000	16856	SFR	1.00	173.48	144.70
3096-203-20-0000	16856	SFR	1.00	173.48	144.70
3096-212-01-0000	16856	SFR	1.00	173.48	144.70
3096-212-02-0000	16856	SFR	1.00	173.48	144.70
3096-212-03-0000	16856	SFR	1.00	173.48	144.70
3096-212-04-0000	16856	SFR	1.00	173.48	144.70
3096-212-05-0000	16856	SFR	1.00	173.48	144.70
3096-212-06-0000	16856	SFR	1.00	173.48	144.70
3096-212-07-0000	16856	SFR	1.00	173.48	144.70
3096-212-08-0000	16856	SFR	1.00	173.48	144.70
3096-212-09-0000	16856	SFR	1.00	173.48	144.70
3096-212-10-0000	16856	SFR	1.00	173.48	144.70
3096-212-11-0000	16856	SFR	1.00	173.48	144.70
3096-212-12-0000	16856	SFR	1.00	173.48	144.70

City of Victorville
Landscape Maintenance Assessment District No. 6 (City-Wide II)
Fiscal Year 2024/2025
Preliminary Assessment Roll
(Sorted By APN)

APN	TRACT	LAND USE	EBU	MAXIMUM ASSESSMENT	CHARGE
3096-212-13-0000	16856	SFR	1.00	173.48	144.70
3096-212-14-0000	16856	SFR	1.00	173.48	144.70
3096-212-15-0000	16856	SFR	1.00	173.48	144.70
3096-212-16-0000	16856	SFR	1.00	173.48	144.70
3096-212-17-0000	16856	SFR	1.00	173.48	144.70
3096-212-18-0000	16856	SFR	1.00	173.48	144.70
3096-212-19-0000	16856	SFR	1.00	173.48	144.70
3096-212-20-0000	16856	SFR	1.00	173.48	144.70
3096-212-21-0000	16856	SFR	1.00	173.48	144.70
3096-212-22-0000	16856	SFR	1.00	173.48	144.70
3096-212-23-0000	16856	SFR	1.00	173.48	144.70
3096-212-24-0000	16856	SFR	1.00	173.48	144.70
3096-212-25-0000	16856	SFR	1.00	173.48	144.70
3096-212-26-0000	16856	SFR	1.00	173.48	144.70
3096-212-27-0000	16856	SFR	1.00	173.48	144.70
3096-212-28-0000	16856	SFR	1.00	173.48	144.70
3096-212-29-0000	16856	SFR	1.00	173.48	144.70
3096-212-30-0000	16856	SFR	1.00	173.48	144.70
3096-212-31-0000	16856	SFR	1.00	173.48	144.70
3096-212-32-0000	16856	SFR	1.00	173.48	144.70
3096-212-33-0000	16856	SFR	1.00	173.48	144.70
3096-212-34-0000	16856	SFR	1.00	173.48	144.70
3096-212-35-0000	16856	SFR	1.00	173.48	144.70
3096-212-36-0000	16856	SFR	1.00	173.48	144.70
3096-212-37-0000	16856	SFR	1.00	173.48	144.70
3096-212-38-0000	16856	SFR	1.00	173.48	144.70
3096-212-39-0000	16856	SFR	1.00	173.48	144.70
3096-212-40-0000	16856	SFR	1.00	173.48	144.70
3096-263-01-0000	15310-4	SFR	1.00	173.48	144.70
3096-263-02-0000	15310-4	SFR	1.00	173.48	144.70
3096-263-03-0000	15310-4	SFR	1.00	173.48	144.70
3096-263-04-0000	15310-4	SFR	1.00	173.48	144.70
3096-263-05-0000	15310-4	SFR	1.00	173.48	144.70
3096-263-06-0000	15310-4	SFR	1.00	173.48	144.70
3096-263-07-0000	15310-4	SFR	1.00	173.48	144.70
3096-263-08-0000	15310-4	SFR	1.00	173.48	144.70
3096-263-09-0000	15310-4	SFR	1.00	173.48	144.70
3096-263-10-0000	15310-4	SFR	1.00	173.48	144.70
3096-263-11-0000	15310-4	SFR	1.00	173.48	144.70
3096-263-12-0000	15310-4	SFR	1.00	173.48	144.70
3096-263-13-0000	15310-4	SFR	1.00	173.48	144.70
3096-263-14-0000	15310-4	SFR	1.00	173.48	144.70
3096-263-15-0000	15310-4	SFR	1.00	173.48	144.70
3096-263-16-0000	15310-4	SFR	1.00	173.48	144.70
3096-263-17-0000	15310-4	SFR	1.00	173.48	144.70
3096-263-18-0000	15310-4	SFR	1.00	173.48	144.70

City of Victorville
Landscape Maintenance Assessment District No. 6 (City-Wide II)
Fiscal Year 2024/2025
Preliminary Assessment Roll
(Sorted By APN)

APN	TRACT	LAND USE	EBU	MAXIMUM ASSESSMENT	CHARGE
3096-263-19-0000	15310-4	SFR	1.00	173.48	144.70
3096-263-20-0000	15310-4	SFR	1.00	173.48	144.70
3096-263-21-0000	15310-5	SFR	1.00	173.48	144.70
3096-263-22-0000	15310-5	SFR	1.00	173.48	144.70
3096-263-23-0000	15310-5	SFR	1.00	173.48	144.70
3096-263-24-0000	15310-5	SFR	1.00	173.48	144.70
3096-263-25-0000	15310-5	SFR	1.00	173.48	144.70
3096-263-26-0000	15310-5	SFR	1.00	173.48	144.70
3096-263-27-0000	15310-5	SFR	1.00	173.48	144.70
3096-263-28-0000	15310-5	SFR	1.00	173.48	144.70
3096-263-29-0000	15310-5	SFR	1.00	173.48	144.70
3096-263-30-0000	15310-5	SFR	1.00	173.48	144.70
3096-263-31-0000	15310-5	SFR	1.00	173.48	144.70
3096-263-32-0000	15310-5	SFR	1.00	173.48	144.70
3096-263-33-0000	15310-5	SFR	1.00	173.48	144.70
3096-263-34-0000	15310-5	SFR	1.00	173.48	144.70
3096-263-35-0000	15310-5	SFR	1.00	173.48	144.70
3096-263-36-0000	15310-5	SFR	1.00	173.48	144.70
3096-263-39-0000	15310-6	SFR	1.00	173.48	144.70
3096-263-40-0000	15310-6	SFR	1.00	173.48	144.70
3096-263-41-0000	15310-6	SFR	1.00	173.48	144.70
3096-263-42-0000	15310-6	SFR	1.00	173.48	144.70
3096-263-43-0000	15310-6	SFR	1.00	173.48	144.70
3096-263-44-0000	15310-6	SFR	1.00	173.48	144.70
3096-263-45-0000	15310-6	SFR	1.00	173.48	144.70
3096-263-46-0000	15310-6	SFR	1.00	173.48	144.70
3096-263-47-0000	15310-6	SFR	1.00	173.48	144.70
3096-263-48-0000	15310-6	SFR	1.00	173.48	144.70
3096-263-49-0000	15310-6	SFR	1.00	173.48	144.70
3096-263-50-0000	15310-6	SFR	1.00	173.48	144.70
3096-263-51-0000	15310-6	SFR	1.00	173.48	144.70
3096-263-52-0000	15310-6	SFR	1.00	173.48	144.70
3096-263-53-0000	15310-6	SFR	1.00	173.48	144.70
3096-263-54-0000	15310-6	SFR	1.00	173.48	144.70
3096-263-55-0000	15310-6	SFR	1.00	173.48	144.70
3096-263-56-0000	15310-6	SFR	1.00	173.48	144.70
3096-263-57-0000	15310-6	SFR	1.00	173.48	144.70
3096-263-62-0000	15310-6	SFR	1.00	173.48	144.70
3096-263-63-0000	15310-6	SFR	1.00	173.48	144.70
3096-263-64-0000	15310-6	SFR	1.00	173.48	144.70
3096-263-65-0000	15310-6	SFR	1.00	173.48	144.70
3096-263-66-0000	15310-6	SFR	1.00	173.48	144.70
3096-263-67-0000	15310-6	SFR	1.00	173.48	144.70
3096-263-68-0000	15310-6	SFR	1.00	173.48	144.70
3096-263-69-0000	15310-6	SFR	1.00	173.48	144.70
3096-263-70-0000	15310-6	SFR	1.00	173.48	144.70

City of Victorville
Landscape Maintenance Assessment District No. 6 (City-Wide II)
Fiscal Year 2024/2025
Preliminary Assessment Roll
(Sorted By APN)

APN	TRACT	LAND USE	EBU	MAXIMUM ASSESSMENT	CHARGE
3096-263-71-0000	15310-6	SFR	1.00	173.48	144.70
3096-263-72-0000	15310-6	SFR	1.00	173.48	144.70
3096-263-73-0000	15310-6	SFR	1.00	173.48	144.70
3096-263-75-0000		SFR	1.00	173.48	144.70
3096-263-76-0000		SFR	1.00	173.48	144.70
3096-263-77-0000		SFR	1.00	173.48	144.70
3096-263-79-0000		SFR	1.00	173.48	144.70
3096-263-80-0000		SFR	1.00	173.48	144.70
3096-263-82-0000		SFR	1.00	173.48	144.70
3096-273-01-0000	16994	Vac	1.00	1.00	1.00
3096-273-02-0000	16994	Vac	1.00	1.00	1.00
3096-273-03-0000	16994	Vac	1.00	1.00	1.00
3096-273-04-0000	16994	Vac	1.00	1.00	1.00
3096-273-05-0000	16994	Vac	1.00	1.00	1.00
3096-273-06-0000	16994	Vac	1.00	1.00	1.00
3096-273-07-0000	16994	Vac	1.00	1.00	1.00
3096-273-08-0000	16994	Vac	1.00	1.00	1.00
3096-273-09-0000	16994	Vac	1.00	1.00	1.00
3096-273-10-0000	16994	Vac	1.00	1.00	1.00
3096-273-11-0000	16994	Vac	1.00	1.00	1.00
3096-273-12-0000	16994	Vac	1.00	1.00	1.00
3096-273-13-0000	16994	Vac	1.00	1.00	1.00
3096-273-14-0000	16994	Vac	1.00	1.00	1.00
3096-273-15-0000	16994	Vac	1.00	1.00	1.00
3096-273-16-0000	16994	Vac	1.00	1.00	1.00
3096-273-17-0000	16994	Vac	1.00	1.00	1.00
3096-273-18-0000	16994	Vac	1.00	1.00	1.00
3096-273-19-0000	16994	Vac	1.00	1.00	1.00
3096-273-20-0000	16994	Vac	1.00	1.00	1.00
3096-273-21-0000	16994	Vac	1.00	1.00	1.00
3096-273-22-0000	16994	Vac	1.00	1.00	1.00
3096-273-23-0000	16994	Vac	1.00	1.00	1.00
3096-273-24-0000	16994	Vac	1.00	1.00	1.00
3096-273-25-0000	16994	Vac	1.00	1.00	1.00
3096-273-26-0000	16994	Vac	1.00	1.00	1.00
3096-273-27-0000	16994	Vac	1.00	1.00	1.00
3096-273-28-0000	16994	Vac	1.00	1.00	1.00
3096-273-29-0000	16994	Vac	1.00	1.00	1.00
3096-273-30-0000	16994	Vac	1.00	1.00	1.00
3096-273-31-0000	16994	Vac	1.00	1.00	1.00
3096-273-32-0000	16994	Vac	1.00	1.00	1.00
3096-273-33-0000	16994	Vac	1.00	1.00	1.00
3096-273-34-0000	16994	Vac	1.00	1.00	1.00
3096-273-35-0000	16994	Vac	1.00	1.00	1.00
3096-361-11-0000		SFR	1.00	173.48	144.70
3096-371-01-0000		VAC	1.00	1.00	1.00

City of Victorville
Landscape Maintenance Assessment District No. 6 (City-Wide II)
Fiscal Year 2024/2025
Preliminary Assessment Roll
(Sorted By APN)

APN	TRACT	LAND USE	EBU	MAXIMUM ASSESSMENT	CHARGE
3096-381-07-0000		SFR	1.00	173.48	144.70
3096-381-09-0000		SFR	1.00	173.48	144.70
3096-512-01-0000	16905	SFR	1.00	173.48	144.70
3096-512-02-0000	16905	SFR	1.00	173.48	144.70
3096-512-03-0000	16905	SFR	1.00	173.48	144.70
3096-512-04-0000	16905	SFR	1.00	173.48	144.70
3096-512-05-0000	16905	SFR	1.00	173.48	144.70
3096-512-06-0000	16905	SFR	1.00	173.48	144.70
3096-512-07-0000	16905	SFR	1.00	173.48	144.70
3096-512-08-0000	16905	SFR	1.00	173.48	144.70
3096-512-09-0000	16905	SFR	1.00	173.48	144.70
3096-512-10-0000	16905	SFR	1.00	173.48	144.70
3096-512-11-0000	16905	SFR	1.00	173.48	144.70
3096-512-12-0000	16905	SFR	1.00	173.48	144.70
3096-512-13-0000	16905	SFR	1.00	173.48	144.70
3096-512-14-0000	16905	SFR	1.00	173.48	144.70
3096-512-15-0000	16905	SFR	1.00	173.48	144.70
3096-512-16-0000	16905	SFR	1.00	173.48	144.70
3096-512-17-0000	16905	SFR	1.00	173.48	144.70
3096-512-18-0000	16905	SFR	1.00	173.48	144.70
3096-512-19-0000	16905	SFR	1.00	173.48	144.70
3096-512-20-0000	16905	SFR	1.00	173.48	144.70
3096-512-21-0000	16905	SFR	1.00	173.48	144.70
3096-512-22-0000	16905	SFR	1.00	173.48	144.70
3096-512-23-0000	16905	SFR	1.00	173.48	144.70
3096-512-24-0000	16905	SFR	1.00	173.48	144.70
3096-512-25-0000	16905	SFR	1.00	173.48	144.70
3096-512-26-0000	16905	SFR	1.00	173.48	144.70
3096-512-27-0000	16905	SFR	1.00	173.48	144.70
3096-522-01-0000	16905	SFR	1.00	173.48	144.70
3096-522-02-0000	16905	SFR	1.00	173.48	144.70
3096-522-03-0000	16905	SFR	1.00	173.48	144.70
3096-522-04-0000	16905	SFR	1.00	173.48	144.70
3096-522-05-0000	16905	SFR	1.00	173.48	144.70
3096-522-06-0000	16905	SFR	1.00	173.48	144.70
3096-522-07-0000	16905	SFR	1.00	173.48	144.70
3096-522-08-0000	16905	SFR	1.00	173.48	144.70
3096-522-09-0000	16905	SFR	1.00	173.48	144.70
3096-522-10-0000	16905	SFR	1.00	173.48	144.70
3096-522-11-0000	16905	SFR	1.00	173.48	144.70
3096-522-13-0000	16905	SFR	1.00	173.48	144.70
3096-522-14-0000	16905	SFR	1.00	173.48	144.70
3096-522-15-0000	16905	SFR	1.00	173.48	144.70
3096-522-16-0000	16905	SFR	1.00	173.48	144.70
3096-522-17-0000	16905	SFR	1.00	173.48	144.70
3096-522-18-0000	16905	SFR	1.00	173.48	144.70

City of Victorville
Landscape Maintenance Assessment District No. 6 (City-Wide II)
Fiscal Year 2024/2025
Preliminary Assessment Roll
(Sorted By APN)

APN	TRACT	LAND USE	EBU	MAXIMUM ASSESSMENT	CHARGE
3096-522-19-0000	16905	SFR	1.00	173.48	144.70
3096-522-20-0000	16905	SFR	1.00	173.48	144.70
3096-522-21-0000	16905	SFR	1.00	173.48	144.70
3096-522-22-0000	16905	SFR	1.00	173.48	144.70
3096-522-23-0000	16905	SFR	1.00	173.48	144.70
3096-522-24-0000	16905	SFR	1.00	173.48	144.70
3096-522-25-0000	16905	SFR	1.00	173.48	144.70
3096-522-26-0000	16905	SFR	1.00	173.48	144.70
3096-522-27-0000	16905	SFR	1.00	173.48	144.70
3096-522-28-0000	16905	SFR	1.00	173.48	144.70
3096-522-29-0000	16905	SFR	1.00	173.48	144.70
3096-522-30-0000	16905	SFR	1.00	173.48	144.70
3096-522-31-0000	16905	SFR	1.00	173.48	144.70
3096-522-32-0000	16905	SFR	1.00	173.48	144.70
3096-522-33-0000	16905	SFR	1.00	173.48	144.70
3096-532-01-0000	17595	Vac	1.00	1.00	1.00
3096-532-02-0000	17595	Vac	1.00	1.00	1.00
3096-532-03-0000	17595	Vac	1.00	1.00	1.00
3096-532-04-0000	17595	Vac	1.00	1.00	1.00
3096-532-05-0000	17595	Vac	1.00	1.00	1.00
3096-532-06-0000	17595	Vac	1.00	1.00	1.00
3096-532-07-0000	17595	Vac	1.00	1.00	1.00
3096-532-08-0000	17595	Vac	1.00	1.00	1.00
3096-532-09-0000	17595	Vac	1.00	1.00	1.00
3096-532-10-0000	17595	Vac	1.00	1.00	1.00
3096-532-11-0000	17595	Vac	1.00	1.00	1.00
3096-532-12-0000	17595	Vac	1.00	1.00	1.00
3096-532-13-0000	17595	Vac	1.00	1.00	1.00
3096-532-14-0000	17595	Vac	1.00	1.00	1.00
3096-532-15-0000	17595	Vac	1.00	1.00	1.00
3096-532-16-0000	17595	Vac	1.00	1.00	1.00
3096-532-17-0000	17595	Vac	1.00	1.00	1.00
3096-532-18-0000	17595	Vac	1.00	1.00	1.00
3103-421-03-0000		VAC	1.00	1.00	1.00
3103-461-06-0000		VAC	1.00	1.00	1.00
3103-501-02-0000		VAC	1.00	1.00	1.00
3103-501-03-0000		VAC	1.00	1.00	1.00
3103-501-04-0000		VAC	1.00	1.00	1.00
3103-842-01-0000	16843	SFR	1.00	173.48	144.70
3103-842-02-0000	16843	SFR	1.00	173.48	144.70
3103-842-03-0000	16843	SFR	1.00	173.48	144.70
3103-842-04-0000	16843	SFR	1.00	173.48	144.70
3103-842-05-0000	16843	SFR	1.00	173.48	144.70
3103-842-06-0000	16843	SFR	1.00	173.48	144.70
3103-842-07-0000	16843	SFR	1.00	173.48	144.70
3103-842-08-0000	16843	SFR	1.00	173.48	144.70

City of Victorville
Landscape Maintenance Assessment District No. 6 (City-Wide II)
Fiscal Year 2024/2025
Preliminary Assessment Roll
(Sorted By APN)

APN	TRACT	LAND USE	EBU	MAXIMUM ASSESSMENT	CHARGE
3103-842-09-0000	16843	SFR	1.00	173.48	144.70
3103-842-10-0000	16843	SFR	1.00	173.48	144.70
3103-842-11-0000	16843	SFR	1.00	173.48	144.70
3103-842-12-0000	16843	SFR	1.00	173.48	144.70
3103-842-13-0000	16843	SFR	1.00	173.48	144.70
3103-842-14-0000	16843	SFR	1.00	173.48	144.70
3103-842-15-0000	16843	SFR	1.00	173.48	144.70
3103-842-16-0000	16843	SFR	1.00	173.48	144.70
3103-842-17-0000	16843	SFR	1.00	173.48	144.70
3103-842-18-0000	16843	SFR	1.00	173.48	144.70
3103-842-19-0000	16843	SFR	1.00	173.48	144.70
3103-842-20-0000	16843	SFR	1.00	173.48	144.70
3103-842-21-0000	16843	SFR	1.00	173.48	144.70
3103-842-22-0000	16843	SFR	1.00	173.48	144.70
3103-842-23-0000	16843	SFR	1.00	173.48	144.70
3103-842-24-0000	16843	SFR	1.00	173.48	144.70
3104-561-01-0000	16479-1	SFR	1.00	173.48	144.70
3104-561-02-0000	16479-1	SFR	1.00	173.48	144.70
3104-561-03-0000	16479-1	SFR	1.00	173.48	144.70
3104-561-04-0000	16479-1	SFR	1.00	173.48	144.70
3104-561-05-0000	16479-1	SFR	1.00	173.48	144.70
3104-561-06-0000	16479-1	SFR	1.00	173.48	144.70
3104-561-07-0000	16479-1	SFR	1.00	173.48	144.70
3104-561-08-0000	16479-1	SFR	1.00	173.48	144.70
3104-561-09-0000	16479-1	SFR	1.00	173.48	144.70
3104-561-10-0000	16479-1	SFR	1.00	173.48	144.70
3104-561-11-0000	16479-1	SFR	1.00	173.48	144.70
3104-561-12-0000	16479-1	SFR	1.00	173.48	144.70
3104-561-13-0000	16479-1	SFR	1.00	173.48	144.70
3104-561-14-0000	16479-1	SFR	1.00	173.48	144.70
3104-561-15-0000	16479-1	SFR	1.00	173.48	144.70
3104-561-16-0000	16479-1	SFR	1.00	173.48	144.70
3104-561-17-0000	16479-1	SFR	1.00	173.48	144.70
3104-561-18-0000	16479-1	SFR	1.00	173.48	144.70
3104-561-19-0000	16479-1	SFR	1.00	173.48	144.70
3104-561-20-0000	16479-1	SFR	1.00	173.48	144.70
3104-561-21-0000	16479-1	SFR	1.00	173.48	144.70
3104-561-22-0000	16479-1	SFR	1.00	173.48	144.70
3104-561-23-0000	16479-1	SFR	1.00	173.48	144.70
3104-561-24-0000	16479-1	SFR	1.00	173.48	144.70
3104-561-25-0000	16479-1	SFR	1.00	173.48	144.70
3104-561-26-0000	16479-1	SFR	1.00	173.48	144.70
3104-561-27-0000	16479-1	SFR	1.00	173.48	144.70
3104-561-28-0000	16479-1	SFR	1.00	173.48	144.70
3104-561-29-0000	16479-1	SFR	1.00	173.48	144.70
3104-561-30-0000	16479-1	SFR	1.00	173.48	144.70

City of Victorville
Landscape Maintenance Assessment District No. 6 (City-Wide II)
Fiscal Year 2024/2025
Preliminary Assessment Roll
(Sorted By APN)

APN	TRACT	LAND USE	EBU	MAXIMUM ASSESSMENT	CHARGE
3104-561-31-0000	16479-1	SFR	1.00	173.48	144.70
3104-561-32-0000	16479-1	SFR	1.00	173.48	144.70
3104-561-33-0000	16479-1	SFR	1.00	173.48	144.70
3104-561-34-0000	16479-1	SFR	1.00	173.48	144.70
3104-561-35-0000	16479-1	SFR	1.00	173.48	144.70
3104-571-01-0000	16479-2	SFR	1.00	173.48	144.70
3104-571-02-0000	16479-2	SFR	1.00	173.48	144.70
3104-571-03-0000	16479-2	SFR	1.00	173.48	144.70
3104-571-04-0000	16479-2	SFR	1.00	173.48	144.70
3104-571-05-0000	16479-2	SFR	1.00	173.48	144.70
3104-571-06-0000	16479-2	SFR	1.00	173.48	144.70
3104-571-07-0000	16479-2	SFR	1.00	173.48	144.70
3104-571-08-0000	16479-2	SFR	1.00	173.48	144.70
3104-571-09-0000	16479-2	SFR	1.00	173.48	144.70
3104-571-10-0000	16479-2	SFR	1.00	173.48	144.70
3104-571-11-0000	16479-2	SFR	1.00	173.48	144.70
3104-571-12-0000	16479-2	SFR	1.00	173.48	144.70
3104-571-13-0000	16479-2	SFR	1.00	173.48	144.70
3104-571-14-0000	16479-2	SFR	1.00	173.48	144.70
3104-571-15-0000	16479-2	SFR	1.00	173.48	144.70
3104-571-16-0000	16479-2	SFR	1.00	173.48	144.70
3104-571-17-0000	16479-2	SFR	1.00	173.48	144.70
3104-571-18-0000	16479-2	SFR	1.00	173.48	144.70
3104-571-19-0000	16479-2	SFR	1.00	173.48	144.70
3104-571-20-0000	16479-2	SFR	1.00	173.48	144.70
3104-571-21-0000	16479-2	SFR	1.00	173.48	144.70
3104-571-22-0000	16479-2	SFR	1.00	173.48	144.70
3104-571-23-0000	16479-2	SFR	1.00	173.48	144.70
3104-571-24-0000	16479-2	SFR	1.00	173.48	144.70
3104-571-25-0000	16479-2	SFR	1.00	173.48	144.70
3104-571-26-0000	16479-2	SFR	1.00	173.48	144.70
3104-571-27-0000	16479-2	SFR	1.00	173.48	144.70
3104-571-28-0000	16479-2	SFR	1.00	173.48	144.70
3104-571-29-0000	16479-2	SFR	1.00	173.48	144.70
3104-571-30-0000	16479-2	SFR	1.00	173.48	144.70
3104-571-31-0000	16479-2	SFR	1.00	173.48	144.70
3104-571-32-0000	16479-2	SFR	1.00	173.48	144.70
3104-571-33-0000	16479-2	SFR	1.00	173.48	144.70
3104-571-34-0000	16479-2	SFR	1.00	173.48	144.70
3104-571-35-0000	16479-2	SFR	1.00	173.48	144.70
3104-571-36-0000	16479-2	SFR	1.00	173.48	144.70
3104-571-37-0000	16479-2	SFR	1.00	173.48	144.70
3104-571-38-0000	16479-2	SFR	1.00	173.48	144.70
3104-571-39-0000	16479-2	SFR	1.00	173.48	144.70
3104-571-40-0000	16479-2	SFR	1.00	173.48	144.70
3104-571-41-0000	16479-3	SFR	1.00	173.48	144.70

City of Victorville
Landscape Maintenance Assessment District No. 6 (City-Wide II)
Fiscal Year 2024/2025
Preliminary Assessment Roll
(Sorted By APN)

APN	TRACT	LAND USE	EBU	MAXIMUM ASSESSMENT	CHARGE
3104-571-42-0000	16479-3	SFR	1.00	173.48	144.70
3104-571-43-0000	16479-3	SFR	1.00	173.48	144.70
3104-571-44-0000	16479-3	SFR	1.00	173.48	144.70
3104-571-45-0000	16479-3	SFR	1.00	173.48	144.70
3104-571-46-0000	16479-3	SFR	1.00	173.48	144.70
3104-571-47-0000	16479-3	SFR	1.00	173.48	144.70
3104-571-48-0000	16479-3	SFR	1.00	173.48	144.70
3104-571-49-0000	16479-3	SFR	1.00	173.48	144.70
3104-571-50-0000	16479-3	SFR	1.00	173.48	144.70
3104-571-51-0000	16479-3	SFR	1.00	173.48	144.70
3104-571-52-0000	16479-3	SFR	1.00	173.48	144.70
3104-571-53-0000	16479-3	SFR	1.00	173.48	144.70
3104-571-54-0000	16479-3	SFR	1.00	173.48	144.70
3104-571-55-0000	16479-3	SFR	1.00	173.48	144.70
3104-571-56-0000	16479-3	SFR	1.00	173.48	144.70
3104-571-57-0000	16479-3	SFR	1.00	173.48	144.70
3104-571-58-0000	16479-3	SFR	1.00	173.48	144.70
3104-571-59-0000	16479-3	SFR	1.00	173.48	144.70
3104-571-60-0000	16479-3	SFR	1.00	173.48	144.70
3104-571-61-0000	16479-3	SFR	1.00	173.48	144.70
3104-571-62-0000	16479-3	SFR	1.00	173.48	144.70
3104-571-63-0000	16479-3	SFR	1.00	173.48	144.70
3104-571-64-0000	16479-3	SFR	1.00	173.48	144.70
3104-571-65-0000	16479-3	SFR	1.00	173.48	144.70
3104-571-66-0000	16479-3	SFR	1.00	173.48	144.70
3104-571-67-0000	16479-3	SFR	1.00	173.48	144.70
3104-571-68-0000	16479-3	SFR	1.00	173.48	144.70
3104-571-69-0000	16479-3	SFR	1.00	173.48	144.70
3104-571-70-0000	16479-3	SFR	1.00	173.48	144.70
3104-761-01-0000	17157	SFR	1.00	173.48	144.70
3104-761-02-0000	17157	SFR	1.00	173.48	144.70
3104-761-03-0000	17157	SFR	1.00	173.48	144.70
3104-761-04-0000	17157	SFR	1.00	173.48	144.70
3104-761-05-0000	17157	SFR	1.00	173.48	144.70
3104-761-06-0000	17157	SFR	1.00	173.48	144.70
3104-761-07-0000	17157	SFR	1.00	173.48	144.70
3104-761-08-0000	17157	SFR	1.00	173.48	144.70
3104-761-09-0000	17157	SFR	1.00	173.48	144.70
3104-761-10-0000	17157	SFR	1.00	173.48	144.70
3104-761-11-0000	17157	SFR	1.00	173.48	144.70
3104-761-12-0000	17157	SFR	1.00	173.48	144.70
3104-761-13-0000	17157	SFR	1.00	173.48	144.70
3104-761-14-0000	17157	SFR	1.00	173.48	144.70
3104-761-15-0000	17157	SFR	1.00	173.48	144.70
3104-761-16-0000	17157	SFR	1.00	173.48	144.70
3104-761-17-0000	17157	SFR	1.00	173.48	144.70

City of Victorville
Landscape Maintenance Assessment District No. 6 (City-Wide II)
Fiscal Year 2024/2025
Preliminary Assessment Roll
(Sorted By APN)

APN	TRACT	LAND USE	EBU	MAXIMUM ASSESSMENT	CHARGE
3104-761-18-0000	17157	SFR	1.00	173.48	144.70
3104-761-19-0000	17157	SFR	1.00	173.48	144.70
3104-761-20-0000	17157	SFR	1.00	173.48	144.70
3104-761-21-0000	17157	SFR	1.00	173.48	144.70
3104-761-22-0000	17157	SFR	1.00	173.48	144.70
3104-761-23-0000	17157	SFR	1.00	173.48	144.70
3104-761-24-0000	17157	SFR	1.00	173.48	144.70
3104-761-25-0000	17157	SFR	1.00	173.48	144.70
3104-761-26-0000	17157	SFR	1.00	173.48	144.70
3104-761-27-0000	17157	SFR	1.00	173.48	144.70
3104-761-28-0000	17157	SFR	1.00	173.48	144.70
3104-761-29-0000	17157	SFR	1.00	173.48	144.70
3104-761-30-0000	17157	SFR	1.00	173.48	144.70
3104-761-31-0000	17157	SFR	1.00	173.48	144.70
3104-761-32-0000	17157	SFR	1.00	173.48	144.70
3104-761-33-0000	17157	SFR	1.00	173.48	144.70
3104-761-34-0000	17157	SFR	1.00	173.48	144.70
3104-761-35-0000	17157	SFR	1.00	173.48	144.70
3104-761-36-0000	17157	SFR	1.00	173.48	144.70
3104-761-37-0000	17157	SFR	1.00	173.48	144.70
3104-761-38-0000	17157	SFR	1.00	173.48	144.70
3104-761-39-0000	17157	SFR	1.00	173.48	144.70
3104-761-40-0000	17157	SFR	1.00	173.48	144.70
3104-761-41-0000	17157	SFR	1.00	173.48	144.70
3104-761-42-0000	17157	SFR	1.00	173.48	144.70
3104-761-43-0000	17157	SFR	1.00	173.48	144.70
3104-761-44-0000	17157	SFR	1.00	173.48	144.70
3104-761-45-0000	17157	SFR	1.00	173.48	144.70
3104-761-46-0000	17157	SFR	1.00	173.48	144.70
3104-761-47-0000	17157	SFR	1.00	173.48	144.70
3104-761-48-0000	17157	SFR	1.00	173.48	144.70
3104-761-49-0000	17157	SFR	1.00	173.48	144.70
3104-761-50-0000	17157	SFR	1.00	173.48	144.70
3104-761-51-0000	17157	SFR	1.00	173.48	144.70
3104-761-52-0000	17157	SFR	1.00	173.48	144.70
3104-761-53-0000	17157	SFR	1.00	173.48	144.70
3104-761-54-0000	17157	SFR	1.00	173.48	144.70
3104-761-55-0000	17157	SFR	1.00	173.48	144.70
3104-761-56-0000	17157	SFR	1.00	173.48	144.70
3104-762-01-0000	17157	SFR	1.00	173.48	144.70
3104-762-02-0000	17157	SFR	1.00	173.48	144.70
3104-762-03-0000	17157	SFR	1.00	173.48	144.70
3104-762-04-0000	17157	SFR	1.00	173.48	144.70
3104-762-05-0000	17157	SFR	1.00	173.48	144.70
3104-762-06-0000	17157	SFR	1.00	173.48	144.70
3104-762-07-0000	17157	SFR	1.00	173.48	144.70

City of Victorville
Landscape Maintenance Assessment District No. 6 (City-Wide II)
Fiscal Year 2024/2025
Preliminary Assessment Roll
(Sorted By APN)

APN	TRACT	LAND USE	EBU	MAXIMUM ASSESSMENT	CHARGE
3104-762-08-0000	17157	SFR	1.00	173.48	144.70
3104-762-09-0000	17157	SFR	1.00	173.48	144.70
3104-762-10-0000	17157	SFR	1.00	173.48	144.70
3104-762-11-0000	17157	SFR	1.00	173.48	144.70
3104-762-12-0000	17157	SFR	1.00	173.48	144.70
3104-762-13-0000	17157	SFR	1.00	173.48	144.70
3104-762-14-0000	17157	SFR	1.00	173.48	144.70
3104-762-15-0000	17157	SFR	1.00	173.48	144.70
3104-762-16-0000	17157	SFR	1.00	173.48	144.70
3104-762-17-0000	17157	SFR	1.00	173.48	144.70
3104-762-18-0000	17157	SFR	1.00	173.48	144.70
3104-762-19-0000	17157	SFR	1.00	173.48	144.70
3104-762-20-0000	17157	SFR	1.00	173.48	144.70
3104-762-21-0000	17157	SFR	1.00	173.48	144.70
3104-762-22-0000	17157	SFR	1.00	173.48	144.70
3104-762-23-0000	17157	SFR	1.00	173.48	144.70
3104-762-24-0000	17157	SFR	1.00	173.48	144.70
3104-762-25-0000	17157	SFR	1.00	173.48	144.70
3104-762-26-0000	17157	SFR	1.00	173.48	144.70
3104-762-27-0000	17157	SFR	1.00	173.48	144.70
3104-762-28-0000	17157	SFR	1.00	173.48	144.70
3104-762-29-0000	17157	SFR	1.00	173.48	144.70
3104-762-30-0000	17157	SFR	1.00	173.48	144.70
3104-762-31-0000	17157	SFR	1.00	173.48	144.70
3104-762-32-0000	17157	SFR	1.00	173.48	144.70
3104-762-33-0000	17157	SFR	1.00	173.48	144.70
3104-762-34-0000	17157	SFR	1.00	173.48	144.70
3104-771-01-0000	17157	SFR	1.00	173.48	144.70
3104-771-02-0000	17157	SFR	1.00	173.48	144.70
3104-771-03-0000	17157	SFR	1.00	173.48	144.70
3104-771-04-0000	17157	SFR	1.00	173.48	144.70
3104-771-05-0000	17157	SFR	1.00	173.48	144.70
3104-771-06-0000	17157	SFR	1.00	173.48	144.70
3104-771-07-0000	17157	SFR	1.00	173.48	144.70
3104-771-08-0000	17157	SFR	1.00	173.48	144.70
3104-771-09-0000	17157	SFR	1.00	173.48	144.70
3104-771-10-0000	17157	SFR	1.00	173.48	144.70
3104-771-11-0000	17157	SFR	1.00	173.48	144.70
3104-771-12-0000	17157	SFR	1.00	173.48	144.70
3104-771-13-0000	17157	SFR	1.00	173.48	144.70
3104-771-14-0000	17157	SFR	1.00	173.48	144.70
3104-771-15-0000	17157	SFR	1.00	173.48	144.70
3104-771-16-0000	17157	SFR	1.00	173.48	144.70
3104-771-17-0000	17157	SFR	1.00	173.48	144.70
3104-771-18-0000	17157	SFR	1.00	173.48	144.70
3104-771-19-0000	17157	SFR	1.00	173.48	144.70

City of Victorville
Landscape Maintenance Assessment District No. 6 (City-Wide II)
Fiscal Year 2024/2025
Preliminary Assessment Roll
(Sorted By APN)

APN	TRACT	LAND USE	EBU	MAXIMUM ASSESSMENT	CHARGE
3104-771-20-0000	17157	SFR	1.00	173.48	144.70
3104-771-21-0000	17157	SFR	1.00	173.48	144.70
3104-771-22-0000	17157	SFR	1.00	173.48	144.70
3104-771-23-0000	17157	SFR	1.00	173.48	144.70
3104-771-24-0000	17157	SFR	1.00	173.48	144.70
3104-771-25-0000	17157	SFR	1.00	173.48	144.70
3104-771-26-0000	17157	SFR	1.00	173.48	144.70
3104-771-27-0000	17157	SFR	1.00	173.48	144.70
3104-771-28-0000	17157	SFR	1.00	173.48	144.70
3104-771-29-0000	17157	SFR	1.00	173.48	144.70
3104-771-30-0000	17157	SFR	1.00	173.48	144.70
3104-771-31-0000	17157	SFR	1.00	173.48	144.70
3104-771-32-0000	17157	SFR	1.00	173.48	144.70
3104-771-33-0000	17157	SFR	1.00	173.48	144.70
3104-771-34-0000	17157	SFR	1.00	173.48	144.70
3104-771-35-0000	17157	SFR	1.00	173.48	144.70
3104-771-36-0000	17157	SFR	1.00	173.48	144.70
3104-771-37-0000	17157	SFR	1.00	173.48	144.70
3104-771-38-0000	17157	SFR	1.00	173.48	144.70
3104-771-39-0000	17157	SFR	1.00	173.48	144.70
3104-771-40-0000	17157	SFR	1.00	173.48	144.70
3104-771-41-0000	17157	SFR	1.00	173.48	144.70
3104-771-42-0000	17157	SFR	1.00	173.48	144.70
3104-771-43-0000	17157	SFR	1.00	173.48	144.70
3104-771-44-0000	17157	SFR	1.00	173.48	144.70
3104-771-45-0000	17157	SFR	1.00	173.48	144.70
3104-771-46-0000	17157	SFR	1.00	173.48	144.70
3104-771-47-0000	17157	SFR	1.00	173.48	144.70
3104-772-01-0000	17157	SFR	1.00	173.48	144.70
3104-772-02-0000	17157	SFR	1.00	173.48	144.70
3104-772-03-0000	17157	SFR	1.00	173.48	144.70
3104-772-04-0000	17157	SFR	1.00	173.48	144.70
3104-772-05-0000	17157	SFR	1.00	173.48	144.70
3104-772-06-0000	17157	SFR	1.00	173.48	144.70
3104-772-07-0000	17157	SFR	1.00	173.48	144.70
3104-772-08-0000	17157	SFR	1.00	173.48	144.70
3104-772-09-0000	17157	SFR	1.00	173.48	144.70
3104-772-10-0000	17157	SFR	1.00	173.48	144.70
3104-772-11-0000	17157	SFR	1.00	173.48	144.70
3104-772-12-0000	17157	SFR	1.00	173.48	144.70
3104-772-13-0000	17157	SFR	1.00	173.48	144.70
3104-772-14-0000	17157	SFR	1.00	173.48	144.70
3104-772-15-0000	17157	SFR	1.00	173.48	144.70
3104-772-16-0000	17157	SFR	1.00	173.48	144.70
3104-772-17-0000	17157	SFR	1.00	173.48	144.70
3104-772-18-0000	17157	SFR	1.00	173.48	144.70

City of Victorville
Landscape Maintenance Assessment District No. 6 (City-Wide II)
Fiscal Year 2024/2025
Preliminary Assessment Roll
(Sorted By APN)

APN	TRACT	LAND USE	EBU	MAXIMUM ASSESSMENT	CHARGE
3104-772-19-0000	17157	SFR	1.00	173.48	144.70
3104-772-20-0000	17157	SFR	1.00	173.48	144.70
3104-772-21-0000	17157	SFR	1.00	173.48	144.70
3104-772-22-0000	17157	SFR	1.00	173.48	144.70
3104-772-23-0000	17157	SFR	1.00	173.48	144.70
3104-772-24-0000	17157	SFR	1.00	173.48	144.70
3104-772-25-0000	17157	SFR	1.00	173.48	144.70
3104-772-26-0000	17157	SFR	1.00	173.48	144.70
3104-772-27-0000	17157	SFR	1.00	173.48	144.70
3104-772-28-0000	17157	SFR	1.00	173.48	144.70
3104-772-29-0000	17157	SFR	1.00	173.48	144.70
3104-772-30-0000	17157	SFR	1.00	173.48	144.70
3104-772-31-0000	17157	SFR	1.00	173.48	144.70
3104-772-32-0000	17157	SFR	1.00	173.48	144.70
3104-772-33-0000	17157	SFR	1.00	173.48	144.70
3104-772-34-0000	17157	SFR	1.00	173.48	144.70
3104-772-35-0000	17157	SFR	1.00	173.48	144.70
3104-772-36-0000	17157	SFR	1.00	173.48	144.70
3104-781-01-0000	17157	SFR	1.00	173.48	144.70
3104-781-02-0000	17157	SFR	1.00	173.48	144.70
3104-781-03-0000	17157	SFR	1.00	173.48	144.70
3104-781-04-0000	17157	SFR	1.00	173.48	144.70
3104-781-05-0000	17157	SFR	1.00	173.48	144.70
3104-781-06-0000	17157	SFR	1.00	173.48	144.70
3104-781-07-0000	17157	SFR	1.00	173.48	144.70
3104-781-08-0000	17157	SFR	1.00	173.48	144.70
3104-781-09-0000	17157	SFR	1.00	173.48	144.70
3104-781-10-0000	17157	SFR	1.00	173.48	144.70
3104-781-11-0000	17157	SFR	1.00	173.48	144.70
3104-781-12-0000	17157	SFR	1.00	173.48	144.70
3104-781-13-0000	17157	SFR	1.00	173.48	144.70
3104-781-14-0000	17157	SFR	1.00	173.48	144.70
3104-781-15-0000	17157	SFR	1.00	173.48	144.70
3104-781-16-0000	17157	SFR	1.00	173.48	144.70
3104-781-17-0000	17157	SFR	1.00	173.48	144.70
3104-781-18-0000	17157	SFR	1.00	173.48	144.70
3104-781-19-0000	17157	SFR	1.00	173.48	144.70
3104-781-20-0000	17157	SFR	1.00	173.48	144.70
3104-781-21-0000	17157	SFR	1.00	173.48	144.70
3104-781-22-0000	17157	SFR	1.00	173.48	144.70
3104-781-23-0000	17157	SFR	1.00	173.48	144.70
3104-781-24-0000	17157	SFR	1.00	173.48	144.70
3104-781-25-0000	17157	SFR	1.00	173.48	144.70
3104-781-26-0000	17157	SFR	1.00	173.48	144.70
3104-781-27-0000	17157	SFR	1.00	173.48	144.70
3104-781-28-0000	17157	SFR	1.00	173.48	144.70

City of Victorville
Landscape Maintenance Assessment District No. 6 (City-Wide II)
Fiscal Year 2024/2025
Preliminary Assessment Roll
(Sorted By APN)

APN	TRACT	LAND USE	EBU	MAXIMUM ASSESSMENT	CHARGE
3104-781-29-0000	17157	SFR	1.00	173.48	144.70
3104-781-30-0000	17157	SFR	1.00	173.48	144.70
3104-781-31-0000	17157	SFR	1.00	173.48	144.70
3104-781-32-0000	17157	SFR	1.00	173.48	144.70
3104-781-33-0000	17157	SFR	1.00	173.48	144.70
3104-781-34-0000	17157	SFR	1.00	173.48	144.70
3104-781-35-0000	17157	SFR	1.00	173.48	144.70
3104-781-36-0000	17157	SFR	1.00	173.48	144.70
3104-781-37-0000	17157	SFR	1.00	173.48	144.70
3104-781-38-0000	17157	SFR	1.00	173.48	144.70
3104-781-39-0000	17157	SFR	1.00	173.48	144.70
3104-781-40-0000	17157	SFR	1.00	173.48	144.70
3104-781-41-0000	17157	SFR	1.00	173.48	144.70
3104-781-42-0000	17157	SFR	1.00	173.48	144.70
3104-781-43-0000	17157	SFR	1.00	173.48	144.70
3104-781-44-0000	17157	SFR	1.00	173.48	144.70
3104-781-45-0000	17157	SFR	1.00	173.48	144.70
3104-781-46-0000	17157	SFR	1.00	173.48	144.70
3104-781-47-0000	17157	SFR	1.00	173.48	144.70
3104-781-48-0000	17157	SFR	1.00	173.48	144.70
3104-781-49-0000	17157	SFR	1.00	173.48	144.70
3104-781-50-0000	17157	SFR	1.00	173.48	144.70
3104-781-51-0000	17157	SFR	1.00	173.48	144.70
3104-781-52-0000	17157	SFR	1.00	173.48	144.70
3104-781-53-0000	17157	SFR	1.00	173.48	144.70
3104-781-54-0000	17157	SFR	1.00	173.48	144.70
3104-781-55-0000	17157	SFR	1.00	173.48	144.70
3104-781-56-0000	17157	SFR	1.00	173.48	144.70
3104-781-57-0000	17157	SFR	1.00	173.48	144.70
3104-781-58-0000	17157	SFR	1.00	173.48	144.70
3104-781-59-0000	17157	SFR	1.00	173.48	144.70
3104-781-60-0000	17157	SFR	1.00	173.48	144.70
3104-781-61-0000	17157	SFR	1.00	173.48	144.70
3104-781-62-0000	17157	SFR	1.00	173.48	144.70
3104-781-63-0000	17157	SFR	1.00	173.48	144.70
3104-781-64-0000	17157	SFR	1.00	173.48	144.70
3104-781-65-0000	17157	SFR	1.00	173.48	144.70
3104-781-66-0000	17157	SFR	1.00	173.48	144.70
3104-781-67-0000	17157	SFR	1.00	173.48	144.70
3104-781-68-0000	17157	SFR	1.00	173.48	144.70
3104-781-69-0000	17157	SFR	1.00	173.48	144.70
3104-781-70-0000	17157	SFR	1.00	173.48	144.70
3104-781-71-0000	17157	SFR	1.00	173.48	144.70
3104-781-72-0000	17157	SFR	1.00	173.48	144.70
3104-781-73-0000	17157	SFR	1.00	173.48	144.70
3104-781-74-0000	17157	SFR	1.00	173.48	144.70

City of Victorville
Landscape Maintenance Assessment District No. 6 (City-Wide II)
Fiscal Year 2024/2025
Preliminary Assessment Roll
(Sorted By APN)

APN	TRACT	LAND USE	EBU	MAXIMUM ASSESSMENT	CHARGE
3105-443-01-0000	16632	SFR	1.00	173.48	144.70
3105-443-02-0000	16632	SFR	1.00	173.48	144.70
3105-443-03-0000	16632	SFR	1.00	173.48	144.70
3105-443-04-0000	16632	SFR	1.00	173.48	144.70
3105-443-05-0000	16632	SFR	1.00	173.48	144.70
3105-443-06-0000	16632	SFR	1.00	173.48	144.70
3105-443-07-0000	16632	SFR	1.00	173.48	144.70
3105-443-08-0000	16632	SFR	1.00	173.48	144.70
3105-443-09-0000	16632	SFR	1.00	173.48	144.70
3105-443-10-0000	16632	SFR	1.00	173.48	144.70
3105-443-11-0000	16632	SFR	1.00	173.48	144.70
3105-443-12-0000	16632	SFR	1.00	173.48	144.70
3105-443-13-0000	16632	SFR	1.00	173.48	144.70
3105-443-14-0000	16632	SFR	1.00	173.48	144.70
3105-443-15-0000	16632	SFR	1.00	173.48	144.70
3105-443-16-0000	16632	SFR	1.00	173.48	144.70
3105-443-17-0000	16632	SFR	1.00	173.48	144.70
3105-443-18-0000	16632	SFR	1.00	173.48	144.70
3105-443-19-0000	16632	SFR	1.00	173.48	144.70
3105-443-20-0000	16632	SFR	1.00	173.48	144.70
3105-451-01-0000	16524	SFR	1.00	173.48	144.70
3105-451-02-0000	16524	SFR	1.00	173.48	144.70
3105-451-03-0000	16524	SFR	1.00	173.48	144.70
3105-451-04-0000	16524	SFR	1.00	173.48	144.70
3105-451-05-0000	16524	SFR	1.00	173.48	144.70
3105-451-06-0000	16524	SFR	1.00	173.48	144.70
3105-451-07-0000	16524	SFR	1.00	173.48	144.70
3105-451-08-0000	16524	SFR	1.00	173.48	144.70
3105-451-09-0000	16524	SFR	1.00	173.48	144.70
3105-451-10-0000	16524	SFR	1.00	173.48	144.70
3105-451-11-0000	16524	SFR	1.00	173.48	144.70
3105-451-12-0000	16524	SFR	1.00	173.48	144.70
3105-451-13-0000	16524	SFR	1.00	173.48	144.70
3105-451-14-0000	16524	SFR	1.00	173.48	144.70
3105-451-15-0000	16524	SFR	1.00	173.48	144.70
3105-451-16-0000	16524	SFR	1.00	173.48	144.70
3105-451-17-0000	16524	SFR	1.00	173.48	144.70
3105-451-18-0000	16524	SFR	1.00	173.48	144.70
3105-451-19-0000	16524	SFR	1.00	173.48	144.70
3105-451-20-0000	16524	SFR	1.00	173.48	144.70
3105-451-21-0000	16524	SFR	1.00	173.48	144.70
3105-451-22-0000	16524	SFR	1.00	173.48	144.70
3105-451-23-0000	16524	SFR	1.00	173.48	144.70
3105-451-24-0000	16524	SFR	1.00	173.48	144.70
3105-451-25-0000	16524	SFR	1.00	173.48	144.70
3105-451-26-0000	16524	SFR	1.00	173.48	144.70

City of Victorville
Landscape Maintenance Assessment District No. 6 (City-Wide II)
Fiscal Year 2024/2025
Preliminary Assessment Roll
(Sorted By APN)

APN	TRACT	LAND USE	EBU	MAXIMUM ASSESSMENT	CHARGE
3105-451-27-0000	16524	SFR	1.00	173.48	144.70
3105-451-28-0000	16524	SFR	1.00	173.48	144.70
3105-451-29-0000	16524	SFR	1.00	173.48	144.70
3105-451-30-0000	16524	SFR	1.00	173.48	144.70
3105-451-31-0000	16524	SFR	1.00	173.48	144.70
3105-451-32-0000	16524	SFR	1.00	173.48	144.70
3105-451-33-0000	16524	SFR	1.00	173.48	144.70
3105-451-34-0000	16524	SFR	1.00	173.48	144.70
3105-451-35-0000	16524	SFR	1.00	173.48	144.70
3105-451-36-0000	16524	SFR	1.00	173.48	144.70
3105-451-37-0000	16524	SFR	1.00	173.48	144.70
3105-451-38-0000	16524	SFR	1.00	173.48	144.70
3105-451-39-0000	16524	SFR	1.00	173.48	144.70
3105-451-40-0000	16524	SFR	1.00	173.48	144.70
3105-451-41-0000	16524	SFR	1.00	173.48	144.70
3105-451-42-0000	16524	SFR	1.00	173.48	144.70
3105-451-43-0000	16524	SFR	1.00	173.48	144.70
3105-451-44-0000	16524	SFR	1.00	173.48	144.70
3105-451-45-0000	16524	SFR	1.00	173.48	144.70
3105-451-46-0000	16524	SFR	1.00	173.48	144.70
3105-451-47-0000	16524	SFR	1.00	173.48	144.70
3105-451-48-0000	16524	SFR	1.00	173.48	144.70
3105-451-49-0000	16524	SFR	1.00	173.48	144.70
3105-451-50-0000	16524	SFR	1.00	173.48	144.70
3105-451-51-0000	16524	SFR	1.00	173.48	144.70
3105-451-52-0000	16524	SFR	1.00	173.48	144.70
3105-451-53-0000	16524	SFR	1.00	173.48	144.70
3105-451-54-0000	16524	SFR	1.00	173.48	144.70
3105-451-55-0000	16524	SFR	1.00	173.48	144.70
3105-451-56-0000	16524	SFR	1.00	173.48	144.70
3105-451-57-0000	16524	SFR	1.00	173.48	144.70
3105-451-58-0000	16524	SFR	1.00	173.48	144.70
3105-451-59-0000	16524	SFR	1.00	173.48	144.70
3105-451-60-0000	16524	SFR	1.00	173.48	144.70
3105-451-61-0000	16524	SFR	1.00	173.48	144.70
3105-451-62-0000	16524	SFR	1.00	173.48	144.70
3105-451-63-0000	16524	SFR	1.00	173.48	144.70
3105-451-64-0000	16524	SFR	1.00	173.48	144.70
3105-451-65-0000	16524	SFR	1.00	173.48	144.70
3105-451-66-0000	16524	SFR	1.00	173.48	144.70
3105-451-67-0000	16524	SFR	1.00	173.48	144.70
3105-451-68-0000	16524	SFR	1.00	173.48	144.70
3105-451-69-0000	16524	SFR	1.00	173.48	144.70
3105-451-70-0000	16524	SFR	1.00	173.48	144.70
3105-451-71-0000	16524	SFR	1.00	173.48	144.70
3105-451-72-0000	16524	SFR	1.00	173.48	144.70

City of Victorville
Landscape Maintenance Assessment District No. 6 (City-Wide II)
Fiscal Year 2024/2025
Preliminary Assessment Roll
(Sorted By APN)

APN	TRACT	LAND USE	EBU	MAXIMUM ASSESSMENT	CHARGE
3105-451-73-0000	16524	SFR	1.00	173.48	144.70
3105-451-74-0000	16524	SFR	1.00	173.48	144.70
3105-451-75-0000	16524	SFR	1.00	173.48	144.70
3105-451-76-0000	16524	SFR	1.00	173.48	144.70
3105-451-77-0000	16524	SFR	1.00	173.48	144.70
3105-451-78-0000	16524	SFR	1.00	173.48	144.70
3105-451-79-0000	16524	SFR	1.00	173.48	144.70
3105-451-80-0000	16524	SFR	1.00	173.48	144.70
3133-031-02-0000	16792	SFR	1.00	173.48	144.70
3133-031-03-0000	16792	SFR	1.00	173.48	144.70
3133-031-04-0000	16792	SFR	1.00	173.48	144.70
3133-031-05-0000	16792	SFR	1.00	173.48	144.70
3133-031-06-0000	16792	SFR	1.00	173.48	144.70
3133-031-07-0000	16792	SFR	1.00	173.48	144.70
3133-031-09-0000	16792	SFR	1.00	173.48	144.70
3133-031-10-0000	16792	SFR	1.00	173.48	144.70
3133-031-11-0000	16792	SFR	1.00	173.48	144.70
3133-031-12-0000	16792	SFR	1.00	173.48	144.70
3133-031-13-0000	16792	SFR	1.00	173.48	144.70
3133-031-14-0000	16792	SFR	1.00	173.48	144.70
3133-031-15-0000	16792	SFR	1.00	173.48	144.70
3133-031-16-0000	16792	SFR	1.00	173.48	144.70
3133-031-17-0000	16792	Vac	1.00	1.00	1.00
3133-031-18-0000	16792	Vac	1.00	1.00	1.00
3133-031-19-0000	16792	Vac	1.00	1.00	1.00
3133-031-20-0000	16792	Vac	1.00	1.00	1.00
3133-031-21-0000	16792	Vac	1.00	1.00	1.00
3133-031-22-0000	16792	Vac	1.00	1.00	1.00
3133-031-23-0000	16792	Vac	1.00	1.00	1.00
3133-031-24-0000	16792	Vac	1.00	1.00	1.00
3133-031-25-0000	16792	Vac	1.00	1.00	1.00
3133-031-26-0000	16792	Vac	1.00	1.00	1.00
3133-031-27-0000	16792	Vac	1.00	1.00	1.00
3133-031-28-0000	16792	Vac	1.00	1.00	1.00
3133-031-29-0000	16792	Vac	1.00	1.00	1.00
3133-031-30-0000	16792	Vac	1.00	1.00	1.00
3133-031-31-0000	16792	Vac	1.00	1.00	1.00
3133-031-32-0000	16792	Vac	1.00	1.00	1.00
3133-031-33-0000	16792	Vac	1.00	1.00	1.00
3133-031-34-0000	16792	Vac	1.00	1.00	1.00
3133-031-35-0000	16792	Vac	1.00	1.00	1.00
3133-031-36-0000	16792	Vac	1.00	1.00	1.00
3133-031-37-0000	16792	Vac	1.00	1.00	1.00
3133-031-38-0000	16792	Vac	1.00	1.00	1.00
3133-031-39-0000	16792	SFR	1.00	173.48	144.70
3133-031-40-0000	16792	SFR	1.00	173.48	144.70

City of Victorville
Landscape Maintenance Assessment District No. 6 (City-Wide II)
Fiscal Year 2024/2025
Preliminary Assessment Roll
(Sorted By APN)

APN	TRACT	LAND USE	EBU	MAXIMUM ASSESSMENT	CHARGE
3133-031-41-0000	16792	SFR	1.00	173.48	144.70
3133-031-42-0000	16792	SFR	1.00	173.48	144.70
3133-031-43-0000	16792	SFR	1.00	173.48	144.70
3133-031-44-0000	16792	SFR	1.00	173.48	144.70
3133-031-45-0000	16792	SFR	1.00	173.48	144.70
3133-031-46-0000	16792	SFR	1.00	173.48	144.70
3133-031-47-0000	16792	SFR	1.00	173.48	144.70
3133-031-48-0000	16792	SFR	1.00	173.48	144.70
3133-031-49-0000	16792	SFR	1.00	173.48	144.70
3133-031-50-0000	16792	SFR	1.00	173.48	144.70
3133-031-51-0000	16792	SFR	1.00	173.48	144.70
3133-031-52-0000	16792	SFR	1.00	173.48	144.70
3133-031-53-0000	16792	SFR	1.00	173.48	144.70
3133-031-54-0000	16792	SFR	1.00	173.48	144.70
3133-031-55-0000	16792	SFR	1.00	173.48	144.70
3133-031-56-0000	16792	SFR	1.00	173.48	144.70
3133-031-57-0000	16792	SFR	1.00	173.48	144.70
3133-031-58-0000	16792	SFR	1.00	173.48	144.70
3133-031-59-0000	16792	SFR	1.00	173.48	144.70
3133-031-60-0000	16792	SFR	1.00	173.48	144.70
3133-031-61-0000	16792	SFR	1.00	173.48	144.70
3133-031-62-0000	16792	SFR	1.00	173.48	144.70
3133-031-63-0000	16792	SFR	1.00	173.48	144.70
3133-031-64-0000	16792	Vac	1.00	1.00	1.00
3133-031-65-0000	16792	Vac	1.00	1.00	1.00
3133-031-66-0000	16792	Vac	1.00	1.00	1.00
3133-031-67-0000	16792	Vac	1.00	1.00	1.00
3133-031-68-0000	16792	Vac	1.00	1.00	1.00
3133-031-69-0000	16792	Vac	1.00	1.00	1.00
3133-031-70-0000	16792	Vac	1.00	1.00	1.00
3133-031-71-0000	16792	Vac	1.00	1.00	1.00
3133-031-72-0000	16792	Vac	1.00	1.00	1.00
3133-031-73-0000	16792	Vac	1.00	1.00	1.00
3133-031-74-0000	16792	Vac	1.00	1.00	1.00
3133-031-75-0000	16792	Vac	1.00	1.00	1.00
3133-031-76-0000	16792	Vac	1.00	1.00	1.00
3133-031-77-0000	16792	Vac	1.00	1.00	1.00
3133-031-78-0000	16792	Vac	1.00	1.00	1.00
3133-031-79-0000	16792	Vac	1.00	1.00	1.00
3133-031-80-0000	16792	Vac	1.00	1.00	1.00
3133-031-81-0000	16792	Vac	1.00	1.00	1.00
3133-031-82-0000	16792	Vac	1.00	1.00	1.00
3133-031-83-0000	16792	Vac	1.00	1.00	1.00
3133-031-84-0000	16792	Vac	1.00	1.00	1.00
3133-031-85-0000	16792	Vac	1.00	1.00	1.00
3133-031-86-0000	16792	Vac	1.00	1.00	1.00

City of Victorville
Landscape Maintenance Assessment District No. 6 (City-Wide II)
Fiscal Year 2024/2025
Preliminary Assessment Roll
(Sorted By APN)

APN	TRACT	LAND USE	EBU	MAXIMUM ASSESSMENT	CHARGE
3133-031-87-0000	16792	Vac	1.00	1.00	1.00
3133-031-88-0000	16792	Vac	1.00	1.00	1.00
3133-181-13-0000		SFR	1.00	173.48	144.70
3133-311-01-0000	16792	Vac	1.00	1.00	1.00
3133-311-02-0000	16792	Vac	1.00	1.00	1.00
3133-311-03-0000	16792	Vac	1.00	1.00	1.00
3133-311-04-0000	16792	Vac	1.00	1.00	1.00
3133-311-05-0000	16792	Vac	1.00	1.00	1.00
3133-311-06-0000	16792	Vac	1.00	1.00	1.00
3133-311-07-0000	16792	Vac	1.00	1.00	1.00
3133-311-08-0000	16792	Vac	1.00	1.00	1.00
3133-311-09-0000	16792	Vac	1.00	1.00	1.00
3133-311-10-0000	16792	Vac	1.00	1.00	1.00
3133-311-11-0000	16792	Vac	1.00	1.00	1.00
3133-311-12-0000	16792	Vac	1.00	1.00	1.00
3133-311-13-0000	16792	Vac	1.00	1.00	1.00
3133-311-14-0000	16792	Vac	1.00	1.00	1.00
3133-311-15-0000	16792	Vac	1.00	1.00	1.00
3133-311-16-0000	16792	Vac	1.00	1.00	1.00
3133-311-17-0000	16792	Vac	1.00	1.00	1.00
3133-311-18-0000	16792	Vac	1.00	1.00	1.00
3133-311-19-0000	16792	Vac	1.00	1.00	1.00
3133-311-20-0000	16792	Vac	1.00	1.00	1.00
3133-311-21-0000	16792	Vac	1.00	1.00	1.00
3133-311-22-0000	16792	Vac	1.00	1.00	1.00
3133-311-23-0000	16792	SFR	1.00	173.48	144.70
3133-311-24-0000	16792	SFR	1.00	173.48	144.70
3133-311-25-0000	16792	SFR	1.00	173.48	144.70
3133-311-26-0000	16792	SFR	1.00	173.48	144.70
3133-311-27-0000	16792	SFR	1.00	173.48	144.70
3133-311-28-0000	16792	SFR	1.00	173.48	144.70
3133-311-29-0000	16792	SFR	1.00	173.48	144.70
3133-311-30-0000	16792	SFR	1.00	173.48	144.70
3133-311-31-0000	16792	SFR	1.00	173.48	144.70
3133-311-32-0000	16792	SFR	1.00	173.48	144.70
3133-311-33-0000	16792	Vac	1.00	1.00	1.00
3133-311-34-0000	16792	Vac	1.00	1.00	1.00
3133-311-35-0000	16792	Vac	1.00	1.00	1.00
3133-311-36-0000	16792	Vac	1.00	1.00	1.00
3133-311-37-0000	16792	Vac	1.00	1.00	1.00
3133-311-38-0000	16792	Vac	1.00	1.00	1.00
3133-311-39-0000	16792	Vac	1.00	1.00	1.00
3133-311-40-0000	16792	Vac	1.00	1.00	1.00
3133-311-41-0000	16792	Vac	1.00	1.00	1.00
3133-311-42-0000	16792	Vac	1.00	1.00	1.00
3133-311-43-0000	16792	SFR	1.00	173.48	144.70

City of Victorville
Landscape Maintenance Assessment District No. 6 (City-Wide II)
Fiscal Year 2024/2025
Preliminary Assessment Roll
(Sorted By APN)

APN	TRACT	LAND USE	EBU	MAXIMUM ASSESSMENT	CHARGE
3133-311-44-0000	16792	SFR	1.00	173.48	144.70
3133-311-45-0000	16792	SFR	1.00	173.48	144.70
3133-311-46-0000	16792	SFR	1.00	173.48	144.70
3133-311-47-0000	16792	SFR	1.00	173.48	144.70
3133-311-48-0000	16792	SFR	1.00	173.48	144.70
3133-311-49-0000	16792	SFR	1.00	173.48	144.70
3133-311-50-0000	16792	SFR	1.00	173.48	144.70
3133-311-51-0000	16792	SFR	1.00	173.48	144.70
3133-311-52-0000	16792	SFR	1.00	173.48	144.70
3133-311-53-0000	16792	SFR	1.00	173.48	144.70
3133-311-54-0000	16792	SFR	1.00	173.48	144.70
3133-311-55-0000	16792	SFR	1.00	173.48	144.70
3133-311-56-0000	16792	SFR	1.00	173.48	144.70
3133-311-57-0000	16792	SFR	1.00	173.48	144.70
3133-311-58-0000	16792	SFR	1.00	173.48	144.70
3133-311-59-0000	16792	SFR	1.00	173.48	144.70
3133-311-60-0000	16792	SFR	1.00	173.48	144.70
3133-311-61-0000	16792	SFR	1.00	173.48	144.70
3133-311-62-0000	16792	SFR	1.00	173.48	144.70
3133-311-63-0000	16792	SFR	1.00	173.48	144.70
3133-311-64-0000	16792	SFR	1.00	173.48	144.70
3133-311-65-0000	16792	SFR	1.00	173.48	144.70
3133-311-66-0000	16792	SFR	1.00	173.48	144.70
3133-311-67-0000	16792	SFR	1.00	173.48	144.70
3133-311-68-0000	16792	SFR	1.00	173.48	144.70
3133-311-69-0000	16792	SFR	1.00	173.48	144.70
3133-311-71-0000	16792	SFR	1.00	173.48	144.70
3133-311-72-0000	16792	SFR	1.00	173.48	144.70
3133-311-73-0000	16792	SFR	1.00	173.48	144.70
3133-311-74-0000	16792	SFR	1.00	173.48	144.70
3133-311-75-0000	16792	Vac	1.00	1.00	1.00
3133-311-76-0000	16792	Vac	1.00	1.00	1.00
3133-311-77-0000	16792	Vac	1.00	1.00	1.00
3133-311-78-0000	16792	Vac	1.00	1.00	1.00
3133-311-79-0000	16792	Vac	1.00	1.00	1.00
3133-311-80-0000	16792	Vac	1.00	1.00	1.00
3133-311-81-0000	16792	Vac	1.00	1.00	1.00
3133-311-82-0000	16792	Vac	1.00	1.00	1.00
3133-321-01-0000	16792	Vac	1.00	1.00	1.00
3133-321-02-0000	16792	Vac	1.00	1.00	1.00
3133-321-03-0000	16792	Vac	1.00	1.00	1.00
3133-321-04-0000	16792	Vac	1.00	1.00	1.00
3133-321-05-0000	16792	Vac	1.00	1.00	1.00
3133-321-06-0000	16792	Vac	1.00	1.00	1.00
3133-321-07-0000	16792	Vac	1.00	1.00	1.00
3133-321-08-0000	16792	Vac	1.00	1.00	1.00

City of Victorville
Landscape Maintenance Assessment District No. 6 (City-Wide II)
Fiscal Year 2024/2025
Preliminary Assessment Roll
(Sorted By APN)

APN	TRACT	LAND USE	EBU	MAXIMUM ASSESSMENT	CHARGE
3133-321-09-0000	16792	Vac	1.00	1.00	1.00
3133-321-10-0000	16792	Vac	1.00	1.00	1.00
3133-321-11-0000	16792	Vac	1.00	1.00	1.00
3133-321-12-0000	16792	Vac	1.00	1.00	1.00
3133-321-13-0000	16792	Vac	1.00	1.00	1.00
3133-321-14-0000	16792	Vac	1.00	1.00	1.00
3133-321-15-0000	16792	Vac	1.00	1.00	1.00
3133-321-16-0000	16792	Vac	1.00	1.00	1.00
3133-321-17-0000	16792	Vac	1.00	1.00	1.00
3133-321-18-0000	16792	Vac	1.00	1.00	1.00
3133-321-19-0000	16792	SFR	1.00	173.48	144.70
3133-321-20-0000	16792	SFR	1.00	173.48	144.70
3133-321-21-0000	16792	SFR	1.00	173.48	144.70
3133-321-22-0000	16792	SFR	1.00	173.48	144.70
3133-321-23-0000	16792	SFR	1.00	173.48	144.70
3133-321-24-0000	16792	Vac	1.00	1.00	1.00
3133-321-25-0000	16792	Vac	1.00	1.00	1.00
3133-321-26-0000	16792	Vac	1.00	1.00	1.00
3133-321-27-0000	16792	Vac	1.00	1.00	1.00
3133-321-28-0000	16792	Vac	1.00	1.00	1.00
3133-321-29-0000	16792	Vac	1.00	1.00	1.00
3133-321-30-0000	16792	Vac	1.00	1.00	1.00
3133-321-31-0000	16792	Vac	1.00	1.00	1.00
3133-321-32-0000	16792	Vac	1.00	1.00	1.00
3133-321-33-0000	16792	Vac	1.00	1.00	1.00
3133-321-34-0000	16792	Vac	1.00	1.00	1.00
3133-321-35-0000	16792	Vac	1.00	1.00	1.00
3133-321-36-0000	16792	Vac	1.00	1.00	1.00
3133-321-37-0000	16792	Vac	1.00	1.00	1.00
3133-321-38-0000	16792	Vac	1.00	1.00	1.00
3133-321-39-0000	16792	Vac	1.00	1.00	1.00
3133-321-40-0000	16792	SFR	1.00	173.48	144.70
3133-321-41-0000	16792	SFR	1.00	173.48	144.70
3133-321-42-0000	16792	SFR	1.00	173.48	144.70
3133-321-43-0000	16792	SFR	1.00	173.48	144.70
3133-321-44-0000	16792	SFR	1.00	173.48	144.70
3133-321-45-0000	16792	Vac	1.00	1.00	1.00
3133-321-46-0000	16792	Vac	1.00	1.00	1.00
3133-321-47-0000	16792	Vac	1.00	1.00	1.00
3133-321-48-0000	16792	Vac	1.00	1.00	1.00
3133-321-49-0000	16792	Vac	1.00	1.00	1.00
3133-321-50-0000	16792	SFR	1.00	173.48	144.70
3133-321-51-0000	16792	SFR	1.00	173.48	144.70
3133-321-52-0000	16792	SFR	1.00	173.48	144.70
3133-321-53-0000	16792	SFR	1.00	173.48	144.70
3133-321-54-0000	16792	SFR	1.00	173.48	144.70

City of Victorville
Landscape Maintenance Assessment District No. 6 (City-Wide II)
Fiscal Year 2024/2025
Preliminary Assessment Roll
(Sorted By APN)

APN	TRACT	LAND USE	EBU	MAXIMUM ASSESSMENT	CHARGE
3133-321-55-0000	16792	SFR	1.00	173.48	144.70
3133-321-56-0000	16792	SFR	1.00	173.48	144.70
3133-321-57-0000	16792	SFR	1.00	173.48	144.70
3133-321-58-0000	16792	SFR	1.00	173.48	144.70
3133-321-59-0000	16792	SFR	1.00	173.48	144.70
3133-321-60-0000	16792	Vac	1.00	1.00	1.00
3133-321-61-0000	16792	Vac	1.00	1.00	1.00
3133-321-62-0000	16792	Vac	1.00	1.00	1.00
3133-321-63-0000	16792	Vac	1.00	1.00	1.00
3133-321-64-0000	16792	Vac	1.00	1.00	1.00
3133-321-65-0000	16792	Vac	1.00	1.00	1.00
3133-321-66-0000	16792	Vac	1.00	1.00	1.00
3133-321-67-0000	16792	Vac	1.00	1.00	1.00
3133-321-68-0000	16792	Vac	1.00	1.00	1.00
3133-321-69-0000	16792	Vac	1.00	1.00	1.00
3133-321-70-0000	16792	Vac	1.00	1.00	1.00
3133-321-71-0000	16792	Vac	1.00	1.00	1.00
3133-321-72-0000	16792	Vac	1.00	1.00	1.00
3133-321-73-0000	16792	Vac	1.00	1.00	1.00
3133-321-74-0000	16792	Vac	1.00	1.00	1.00
3133-331-01-0000	16792	Vac	1.00	1.00	1.00
3133-331-02-0000	16792	Vac	1.00	1.00	1.00
3133-331-03-0000	16792	Vac	1.00	1.00	1.00
3133-331-04-0000	16792	Vac	1.00	1.00	1.00
3133-331-05-0000	16792	Vac	1.00	1.00	1.00
3133-331-06-0000	16792	Vac	1.00	1.00	1.00
3133-331-07-0000	16792	Vac	1.00	1.00	1.00
3133-331-08-0000	16792	SFR	1.00	173.48	144.70
3133-331-09-0000	16792	SFR	1.00	173.48	144.70
3133-331-10-0000	16792	SFR	1.00	173.48	144.70
3133-331-11-0000	16792	SFR	1.00	173.48	144.70
3133-331-12-0000	16792	SFR	1.00	173.48	144.70
3133-331-13-0000	16792	SFR	1.00	173.48	144.70
3133-331-14-0000	16792	Vac	1.00	1.00	1.00
3133-331-15-0000	16792	Vac	1.00	1.00	1.00
3133-331-16-0000	16792	Vac	1.00	1.00	1.00
3133-331-18-0000	16792	SFR	1.00	173.48	144.70
3133-331-19-0000	16792	SFR	1.00	173.48	144.70
3133-331-20-0000	16792	SFR	1.00	173.48	144.70
3133-331-21-0000	16792	SFR	1.00	173.48	144.70
3133-331-22-0000	16792	SFR	1.00	173.48	144.70
3133-331-23-0000	16792	SFR	1.00	173.48	144.70
3133-331-24-0000	16792	SFR	1.00	173.48	144.70
3133-331-25-0000	16792	SFR	1.00	173.48	144.70
3133-331-26-0000	16792	SFR	1.00	173.48	144.70
3133-331-27-0000	16792	SFR	1.00	173.48	144.70

City of Victorville
Landscape Maintenance Assessment District No. 6 (City-Wide II)
Fiscal Year 2024/2025
Preliminary Assessment Roll
(Sorted By APN)

APN	TRACT	LAND USE	EBU	MAXIMUM ASSESSMENT	CHARGE
3133-331-28-0000	16792	SFR	1.00	173.48	144.70
3133-331-29-0000	16792	SFR	1.00	173.48	144.70
3133-331-30-0000	16792	SFR	1.00	173.48	144.70
3133-331-31-0000	16792	SFR	1.00	173.48	144.70
3133-331-32-0000	16792	SFR	1.00	173.48	144.70
3133-331-33-0000	16792	SFR	1.00	173.48	144.70
3133-331-34-0000	16792	SFR	1.00	173.48	144.70
3133-331-35-0000	16792	SFR	1.00	173.48	144.70
3133-331-36-0000	16792	SFR	1.00	173.48	144.70
3133-331-37-0000	16792	SFR	1.00	173.48	144.70
3133-331-38-0000	16792	SFR	1.00	173.48	144.70
3133-331-39-0000	16792	SFR	1.00	173.48	144.70
3133-331-40-0000	16792	SFR	1.00	173.48	144.70
3133-331-41-0000	16792	SFR	1.00	173.48	144.70
3133-331-42-0000	16792	SFR	1.00	173.48	144.70
3133-331-43-0000	16792	SFR	1.00	173.48	144.70
3133-331-44-0000	16792	SFR	1.00	173.48	144.70
3133-331-45-0000	16792	SFR	1.00	173.48	144.70
3133-331-46-0000	16792	SFR	1.00	173.48	144.70
3133-331-47-0000	16792	SFR	1.00	173.48	144.70
3133-331-48-0000	16792	SFR	1.00	173.48	144.70
3133-331-49-0000	16792	SFR	1.00	173.48	144.70
3133-331-50-0000	16792	SFR	1.00	173.48	144.70
3133-331-51-0000	16792	SFR	1.00	173.48	144.70
3133-331-52-0000	16792	SFR	1.00	173.48	144.70
3133-331-53-0000	16792	SFR	1.00	173.48	144.70
3133-331-54-0000	16792	SFR	1.00	173.48	144.70
3133-331-55-0000	16792	SFR	1.00	173.48	144.70
3133-331-56-0000	16792	SFR	1.00	173.48	144.70
3133-331-57-0000	16792	SFR	1.00	173.48	144.70
3133-331-58-0000	16792	SFR	1.00	173.48	144.70
3133-331-59-0000	16792	SFR	1.00	173.48	144.70
3133-331-60-0000	16792	Vac	1.00	1.00	1.00
3133-331-61-0000	16792	Vac	1.00	1.00	1.00
3133-331-62-0000	16792	Vac	1.00	1.00	1.00
3133-331-63-0000	16792	Vac	1.00	1.00	1.00
3133-331-64-0000	16792	Vac	1.00	1.00	1.00
3133-331-65-0000	16792	Vac	1.00	1.00	1.00
3133-331-66-0000	16792	Vac	1.00	1.00	1.00
3133-331-67-0000	16792	Vac	1.00	1.00	1.00
3133-331-68-0000	16792	Vac	1.00	1.00	1.00
3133-331-69-0000	16792	SFR	1.00	173.48	144.70
3133-331-70-0000	16792	SFR	1.00	173.48	144.70
3133-331-71-0000	16792	Vac	1.00	1.00	1.00
3133-331-72-0000	16792	Vac	1.00	1.00	1.00
3133-331-73-0000	16792	Vac	1.00	1.00	1.00

City of Victorville
Landscape Maintenance Assessment District No. 6 (City-Wide II)
Fiscal Year 2024/2025
Preliminary Assessment Roll
(Sorted By APN)

APN	TRACT	LAND USE	EBU	MAXIMUM ASSESSMENT	CHARGE
3133-331-74-0000	16792	Vac	1.00	1.00	1.00
3133-331-75-0000	16792	Vac	1.00	1.00	1.00
3133-331-76-0000	16792	Vac	1.00	1.00	1.00
3133-331-77-0000	16792	Vac	1.00	1.00	1.00
3133-331-78-0000	16792	Vac	1.00	1.00	1.00
3133-331-79-0000	16792	Vac	1.00	1.00	1.00
3133-331-80-0000	16792	Vac	1.00	1.00	1.00
3133-331-81-0000	16792	Vac	1.00	1.00	1.00
3133-331-82-0000	16792	Vac	1.00	1.00	1.00
3133-331-83-0000	16792	Vac	1.00	1.00	1.00
3133-331-84-0000	16792	Vac	1.00	1.00	1.00
3133-331-85-0000	16792	Vac	1.00	1.00	1.00
3133-331-86-0000	16792	Vac	1.00	1.00	1.00
3133-331-87-0000	16792	Vac	1.00	1.00	1.00
3133-331-88-0000	16792	Vac	1.00	1.00	1.00
3133-331-89-0000	16792	Vac	1.00	1.00	1.00
3133-331-90-0000	16792	Vac	1.00	1.00	1.00
3133-331-91-0000	16792	Vac	1.00	1.00	1.00
3133-331-92-0000	16792	Vac	1.00	1.00	1.00
3133-331-93-0000	16792	Vac	1.00	1.00	1.00
3133-331-94-0000	16792	Vac	1.00	1.00	1.00
3133-341-01-0000	20275	Vac	1.00	1.00	1.00
3133-341-02-0000	20275	Vac	1.00	1.00	1.00
3133-341-03-0000	20275	Vac	1.00	1.00	1.00
3133-341-04-0000	20275	Vac	1.00	1.00	1.00
3133-341-05-0000	20275	Vac	1.00	1.00	1.00
3133-341-06-0000	20275	Vac	1.00	1.00	1.00
3133-341-07-0000	20275	Vac	1.00	1.00	1.00
3133-341-08-0000	20275	Vac	1.00	1.00	1.00
3133-341-09-0000	20275	Vac	1.00	1.00	1.00
3133-341-10-0000	20275	Vac	1.00	1.00	1.00
3133-341-11-0000	20275	Vac	1.00	1.00	1.00
3133-341-12-0000	20275	Vac	1.00	1.00	1.00
3133-341-13-0000	20275	Vac	1.00	1.00	1.00
3133-341-14-0000	20275	Vac	1.00	1.00	1.00
3133-341-15-0000	20275	Vac	1.00	1.00	1.00
3133-341-16-0000	20275	Vac	1.00	1.00	1.00
3133-341-17-0000	20275	Vac	1.00	1.00	1.00
3133-341-18-0000	20275	Vac	1.00	1.00	1.00
3133-341-19-0000	20275	Vac	1.00	1.00	1.00
3133-341-20-0000	20275	Vac	1.00	1.00	1.00
3133-341-21-0000	20275	Vac	1.00	1.00	1.00
3133-341-22-0000	20275	Vac	1.00	1.00	1.00
3133-341-23-0000	20275	Vac	1.00	1.00	1.00
3133-341-24-0000	20275	Vac	1.00	1.00	1.00
3133-341-25-0000	20275	Vac	1.00	1.00	1.00

City of Victorville
Landscape Maintenance Assessment District No. 6 (City-Wide II)
Fiscal Year 2024/2025
Preliminary Assessment Roll
(Sorted By APN)

APN	TRACT	LAND USE	EBU	MAXIMUM ASSESSMENT	CHARGE
3133-341-26-0000	20275	Vac	1.00	1.00	1.00
3133-341-27-0000	20275	Vac	1.00	1.00	1.00
3133-341-28-0000	20275	Vac	1.00	1.00	1.00
3133-341-29-0000	20275	Vac	1.00	1.00	1.00
3133-341-30-0000	20275	Vac	1.00	1.00	1.00
3133-341-31-0000	20275	Vac	1.00	1.00	1.00
3133-341-32-0000	20275	Vac	1.00	1.00	1.00
3133-341-33-0000	20275	Vac	1.00	1.00	1.00
3133-341-34-0000	20275	Vac	1.00	1.00	1.00
3133-341-35-0000	20275	Vac	1.00	1.00	1.00
3133-341-36-0000	20275	Vac	1.00	1.00	1.00
3133-341-37-0000	20275	Vac	1.00	1.00	1.00
3133-341-38-0000	20275	Vac	1.00	1.00	1.00
3133-341-39-0000	20275	Vac	1.00	1.00	1.00
3133-341-40-0000	20275	Vac	1.00	1.00	1.00
3133-341-41-0000	20275	Vac	1.00	1.00	1.00
3133-341-42-0000	20275	Vac	1.00	1.00	1.00
3133-341-43-0000	20275	Vac	1.00	1.00	1.00
3133-341-44-0000	20275	Vac	1.00	1.00	1.00
3133-341-45-0000	20275	Vac	1.00	1.00	1.00
3133-341-46-0000	20275	Vac	1.00	1.00	1.00
3133-341-47-0000	20275	Vac	1.00	1.00	1.00
3133-341-48-0000	20275	Vac	1.00	1.00	1.00
3133-341-49-0000	20275	Vac	1.00	1.00	1.00
3133-341-50-0000	20275	Vac	1.00	1.00	1.00
3133-341-51-0000	20275	Vac	1.00	1.00	1.00
3133-341-52-0000	20275	Vac	1.00	1.00	1.00
3133-341-53-0000	20275	Vac	1.00	1.00	1.00
3133-341-54-0000	20275	Vac	1.00	1.00	1.00
3133-341-55-0000	20275	Vac	1.00	1.00	1.00
3133-341-56-0000	20275	Vac	1.00	1.00	1.00
3133-341-57-0000	20275	Vac	1.00	1.00	1.00
3133-341-58-0000	20275	Vac	1.00	1.00	1.00
3133-341-59-0000	20275	Vac	1.00	1.00	1.00
3133-341-60-0000	20275	Vac	1.00	1.00	1.00
3133-341-61-0000	20275	Vac	1.00	1.00	1.00
3133-341-62-0000	20275	Vac	1.00	1.00	1.00
3133-341-63-0000	20275	Vac	1.00	1.00	1.00
3133-341-64-0000	20275	Vac	1.00	1.00	1.00
3133-341-65-0000	20275	Vac	1.00	1.00	1.00
3133-341-66-0000	20275	Vac	1.00	1.00	1.00
3133-351-01-0000	20275	Vac	1.00	1.00	1.00
3133-351-02-0000	20275	Vac	1.00	1.00	1.00
3133-351-03-0000	20275	Vac	1.00	1.00	1.00
3133-351-04-0000	20275	Vac	1.00	1.00	1.00
3133-351-05-0000	20275	Vac	1.00	1.00	1.00

City of Victorville
Landscape Maintenance Assessment District No. 6 (City-Wide II)
Fiscal Year 2024/2025
Preliminary Assessment Roll
(Sorted By APN)

APN	TRACT	LAND USE	EBU	MAXIMUM ASSESSMENT	CHARGE
3133-351-06-0000	20275	Vac	1.00	1.00	1.00
3133-351-07-0000	20275	Vac	1.00	1.00	1.00
3133-351-08-0000	20275	Vac	1.00	1.00	1.00
3133-351-09-0000	20275	Vac	1.00	1.00	1.00
3133-351-10-0000	20275	Vac	1.00	1.00	1.00
3133-351-11-0000	20275	Vac	1.00	1.00	1.00
3133-351-12-0000	20275	Vac	1.00	1.00	1.00
3133-351-13-0000	20275	Vac	1.00	1.00	1.00
3133-351-14-0000	20275	Vac	1.00	1.00	1.00
3133-351-15-0000	20275	Vac	1.00	1.00	1.00
3133-351-16-0000	20275	Vac	1.00	1.00	1.00
3133-351-17-0000	20275	Vac	1.00	1.00	1.00
3133-351-18-0000	20275	Vac	1.00	1.00	1.00
3133-351-19-0000	20275	Vac	1.00	1.00	1.00
3133-351-20-0000	20275	Vac	1.00	1.00	1.00
3133-351-21-0000	20275	Vac	1.00	1.00	1.00
3133-351-22-0000	20275	Vac	1.00	1.00	1.00
3133-351-23-0000	20275	Vac	1.00	1.00	1.00
3133-351-24-0000	20275	Vac	1.00	1.00	1.00
3133-351-25-0000	20275	Vac	1.00	1.00	1.00
3133-351-26-0000	20275	Vac	1.00	1.00	1.00
3133-351-27-0000	20275	Vac	1.00	1.00	1.00
3133-351-28-0000	20275	Vac	1.00	1.00	1.00
3133-351-29-0000	20275	Vac	1.00	1.00	1.00
3133-351-30-0000	20275	Vac	1.00	1.00	1.00
3133-351-31-0000	20275	Vac	1.00	1.00	1.00
3133-351-32-0000	20275	Vac	1.00	1.00	1.00
3133-351-33-0000	20275	Vac	1.00	1.00	1.00
3133-351-34-0000	20275	Vac	1.00	1.00	1.00
3133-351-35-0000	20275	Vac	1.00	1.00	1.00
3133-351-36-0000	20275	Vac	1.00	1.00	1.00
3133-351-37-0000	20275	Vac	1.00	1.00	1.00
3133-351-38-0000	20275	Vac	1.00	1.00	1.00
3133-351-39-0000	20275	Vac	1.00	1.00	1.00
3133-351-40-0000	20275	Vac	1.00	1.00	1.00
3133-351-41-0000	20275	Vac	1.00	1.00	1.00
3133-351-42-0000	20275	Vac	1.00	1.00	1.00
3133-351-43-0000	20275	Vac	1.00	1.00	1.00
3133-351-44-0000	20275	Vac	1.00	1.00	1.00
3133-351-45-0000	20275	Vac	1.00	1.00	1.00
3133-351-46-0000	20275	Vac	1.00	1.00	1.00
3133-351-47-0000	20275	Vac	1.00	1.00	1.00
3133-351-48-0000	20275	Vac	1.00	1.00	1.00
3133-351-49-0000	20275	Vac	1.00	1.00	1.00
3133-351-50-0000	20275	Vac	1.00	1.00	1.00
3133-351-51-0000	20275	Vac	1.00	1.00	1.00

City of Victorville
Landscape Maintenance Assessment District No. 6 (City-Wide II)
Fiscal Year 2024/2025
Preliminary Assessment Roll
(Sorted By APN)

APN	TRACT	LAND USE	EBU	MAXIMUM ASSESSMENT	CHARGE
3133-351-52-0000	20275	Vac	1.00	1.00	1.00
3133-351-53-0000	20275	Vac	1.00	1.00	1.00
3133-351-54-0000	20275	Vac	1.00	1.00	1.00
3133-351-55-0000	20275	Vac	1.00	1.00	1.00
3133-351-56-0000	20275	Vac	1.00	1.00	1.00
3133-351-57-0000	20275	Vac	1.00	1.00	1.00
3133-351-58-0000	20275	Vac	1.00	1.00	1.00
3133-351-59-0000	20275	Vac	1.00	1.00	1.00
3133-351-60-0000	20275	Vac	1.00	1.00	1.00
3133-351-61-0000	20275	Vac	1.00	1.00	1.00
3133-351-62-0000	20275	Vac	1.00	1.00	1.00
3133-351-63-0000	20275	Vac	1.00	1.00	1.00
3133-351-64-0000	20275	Vac	1.00	1.00	1.00
3133-351-65-0000	20275	Vac	1.00	1.00	1.00
3133-351-66-0000	20275	Vac	1.00	1.00	1.00
3133-351-67-0000	20275	Vac	1.00	1.00	1.00
3133-351-68-0000	20275	Vac	1.00	1.00	1.00
3133-351-69-0000	20275	Vac	1.00	1.00	1.00
3134-051-01-0000	16755	SFR	1.00	173.48	144.70
3134-051-02-0000	16755	SFR	1.00	173.48	144.70
3134-051-03-0000	16755	SFR	1.00	173.48	144.70
3134-051-04-0000	16755	SFR	1.00	173.48	144.70
3134-051-05-0000	16755	SFR	1.00	173.48	144.70
3134-051-06-0000	16755	SFR	1.00	173.48	144.70
3134-051-07-0000	16755	SFR	1.00	173.48	144.70
3134-051-08-0000	16755	SFR	1.00	173.48	144.70
3134-051-09-0000	16755	SFR	1.00	173.48	144.70
3134-051-10-0000	16755	SFR	1.00	173.48	144.70
3134-051-11-0000	16755	SFR	1.00	173.48	144.70
3134-051-12-0000	16755	SFR	1.00	173.48	144.70
3134-051-13-0000	16755	SFR	1.00	173.48	144.70
3134-051-14-0000	16755	SFR	1.00	173.48	144.70
3134-051-15-0000	16755	SFR	1.00	173.48	144.70
3134-051-16-0000	16755	SFR	1.00	173.48	144.70
3134-051-17-0000	16755	SFR	1.00	173.48	144.70
3134-051-18-0000	16755	SFR	1.00	173.48	144.70
3134-051-19-0000	16755	SFR	1.00	173.48	144.70
3134-051-20-0000	16755	SFR	1.00	173.48	144.70
3134-051-21-0000	16755	SFR	1.00	173.48	144.70
3134-051-22-0000	16755	SFR	1.00	173.48	144.70
3134-051-23-0000	16755	SFR	1.00	173.48	144.70
3134-051-24-0000	16755	SFR	1.00	173.48	144.70
3134-051-25-0000	16755	SFR	1.00	173.48	144.70
3134-051-26-0000	16755	SFR	1.00	173.48	144.70
3134-051-27-0000	16755	SFR	1.00	173.48	144.70
3134-051-28-0000	16755	SFR	1.00	173.48	144.70

City of Victorville
Landscape Maintenance Assessment District No. 6 (City-Wide II)
Fiscal Year 2024/2025
Preliminary Assessment Roll
(Sorted By APN)

APN	TRACT	LAND USE	EBU	MAXIMUM ASSESSMENT	CHARGE
3134-051-29-0000	16755	SFR	1.00	173.48	144.70
3134-051-30-0000	16755	SFR	1.00	173.48	144.70
3134-051-31-0000	16755	SFR	1.00	173.48	144.70
3134-051-32-0000	16755	SFR	1.00	173.48	144.70
3134-051-33-0000	16755	SFR	1.00	173.48	144.70
3134-051-34-0000	16755	SFR	1.00	173.48	144.70
3134-051-35-0000	16755	SFR	1.00	173.48	144.70
3134-051-36-0000	16755	SFR	1.00	173.48	144.70
3134-051-37-0000	16755	SFR	1.00	173.48	144.70
3134-051-38-0000	16755	SFR	1.00	173.48	144.70
3134-051-39-0000	16755	SFR	1.00	173.48	144.70
3134-051-40-0000	16755	SFR	1.00	173.48	144.70
3134-051-41-0000	16755	SFR	1.00	173.48	144.70
3134-051-42-0000	16755	SFR	1.00	173.48	144.70
3134-051-43-0000	16755	SFR	1.00	173.48	144.70
3134-051-44-0000	16755	SFR	1.00	173.48	144.70
3134-051-45-0000	16755	SFR	1.00	173.48	144.70
3134-051-46-0000	16755	SFR	1.00	173.48	144.70
3134-051-47-0000	16755	SFR	1.00	173.48	144.70
3134-051-48-0000	16755	SFR	1.00	173.48	144.70
3134-051-49-0000	16755	SFR	1.00	173.48	144.70
3134-051-50-0000	16755	SFR	1.00	173.48	144.70
3134-051-51-0000	16755	SFR	1.00	173.48	144.70
3134-051-52-0000	16755	SFR	1.00	173.48	144.70
3134-051-53-0000	16755	SFR	1.00	173.48	144.70
3134-051-54-0000	16755	SFR	1.00	173.48	144.70
3134-051-55-0000	16755	SFR	1.00	173.48	144.70
3134-051-56-0000	16755	SFR	1.00	173.48	144.70
3134-051-57-0000	16755	SFR	1.00	173.48	144.70
3134-051-58-0000	16755	SFR	1.00	173.48	144.70
3134-051-59-0000	16755	SFR	1.00	173.48	144.70
3134-051-60-0000	16755	SFR	1.00	173.48	144.70
3134-051-61-0000	16755	SFR	1.00	173.48	144.70
3134-051-62-0000	16755	SFR	1.00	173.48	144.70
3134-051-63-0000	16755	SFR	1.00	173.48	144.70
3134-051-64-0000	16755	SFR	1.00	173.48	144.70
3134-051-65-0000	16755	SFR	1.00	173.48	144.70
3134-051-66-0000	16755	SFR	1.00	173.48	144.70
3134-051-67-0000	16755	SFR	1.00	173.48	144.70
3134-051-68-0000	16755	SFR	1.00	173.48	144.70
3134-051-69-0000	16755	SFR	1.00	173.48	144.70
3134-051-70-0000	16755	SFR	1.00	173.48	144.70
3134-051-71-0000	16755	SFR	1.00	173.48	144.70
3134-051-72-0000	16755	SFR	1.00	173.48	144.70
3134-051-73-0000	16755	SFR	1.00	173.48	144.70
3134-051-74-0000	16755	SFR	1.00	173.48	144.70

City of Victorville
Landscape Maintenance Assessment District No. 6 (City-Wide II)
Fiscal Year 2024/2025
Preliminary Assessment Roll
(Sorted By APN)

APN	TRACT	LAND USE	EBU	MAXIMUM ASSESSMENT	CHARGE
3134-051-75-0000	16755	SFR	1.00	173.48	144.70
3134-061-01-0000	16755	SFR	1.00	173.48	144.70
3134-061-02-0000	16755	SFR	1.00	173.48	144.70
3134-061-03-0000	16755	SFR	1.00	173.48	144.70
3134-061-04-0000	16755	SFR	1.00	173.48	144.70
3134-061-05-0000	16755	SFR	1.00	173.48	144.70
3134-061-06-0000	16755	SFR	1.00	173.48	144.70
3134-061-07-0000	16755	SFR	1.00	173.48	144.70
3134-061-08-0000	16755	SFR	1.00	173.48	144.70
3134-061-09-0000	16755	SFR	1.00	173.48	144.70
3134-061-10-0000	16755	SFR	1.00	173.48	144.70
3134-061-11-0000	16755	SFR	1.00	173.48	144.70
3134-061-12-0000	16755	SFR	1.00	173.48	144.70
3134-061-13-0000	16755	SFR	1.00	173.48	144.70
3134-061-14-0000	16755	SFR	1.00	173.48	144.70
3134-061-15-0000	16755	SFR	1.00	173.48	144.70
3134-061-16-0000	16755	SFR	1.00	173.48	144.70
3134-061-17-0000	16755	SFR	1.00	173.48	144.70
3134-061-18-0000	16755	SFR	1.00	173.48	144.70
3134-061-19-0000	16755	SFR	1.00	173.48	144.70
3134-061-20-0000	16755	SFR	1.00	173.48	144.70
3134-061-21-0000	16755	SFR	1.00	173.48	144.70
3134-061-22-0000	16755	SFR	1.00	173.48	144.70
3134-061-23-0000	16755	SFR	1.00	173.48	144.70
3134-061-24-0000	16755	SFR	1.00	173.48	144.70
3134-061-25-0000	16755	SFR	1.00	173.48	144.70
3134-061-26-0000	16755	SFR	1.00	173.48	144.70
3134-061-27-0000	16755	SFR	1.00	173.48	144.70
3134-061-28-0000	16755	SFR	1.00	173.48	144.70
3134-061-29-0000	16755	SFR	1.00	173.48	144.70
3134-061-30-0000	16755	SFR	1.00	173.48	144.70
3134-061-31-0000	16755	SFR	1.00	173.48	144.70
3134-061-32-0000	16755	SFR	1.00	173.48	144.70
3134-061-33-0000	16755	SFR	1.00	173.48	144.70
3134-061-34-0000	16755	SFR	1.00	173.48	144.70
3134-061-35-0000	16755	SFR	1.00	173.48	144.70
3134-061-36-0000	16755	SFR	1.00	173.48	144.70
3134-061-37-0000	16755	SFR	1.00	173.48	144.70
3134-061-38-0000	16755	SFR	1.00	173.48	144.70
3134-061-39-0000	16755	SFR	1.00	173.48	144.70
3134-061-40-0000	16755	SFR	1.00	173.48	144.70
3134-061-41-0000	16755	SFR	1.00	173.48	144.70
3134-061-42-0000	16755	SFR	1.00	173.48	144.70
3134-061-43-0000	16755	SFR	1.00	173.48	144.70
3134-061-44-0000	16755	SFR	1.00	173.48	144.70
3134-061-45-0000	16755	SFR	1.00	173.48	144.70

City of Victorville
Landscape Maintenance Assessment District No. 6 (City-Wide II)
Fiscal Year 2024/2025
Preliminary Assessment Roll
(Sorted By APN)

APN	TRACT	LAND USE	EBU	MAXIMUM ASSESSMENT	CHARGE
3134-061-46-0000	16755	SFR	1.00	173.48	144.70
3134-061-47-0000	16755	SFR	1.00	173.48	144.70
3134-061-48-0000	16755	SFR	1.00	173.48	144.70
3134-061-49-0000	16755	SFR	1.00	173.48	144.70
3134-061-50-0000	16755	SFR	1.00	173.48	144.70
3134-061-51-0000	16755	SFR	1.00	173.48	144.70
3134-061-52-0000	16755	SFR	1.00	173.48	144.70
3134-061-53-0000	16755	SFR	1.00	173.48	144.70
3134-061-54-0000	16755	SFR	1.00	173.48	144.70
3134-062-01-0000	16755	SFR	1.00	173.48	144.70
3134-062-02-0000	16755	SFR	1.00	173.48	144.70
3134-062-03-0000	16755	SFR	1.00	173.48	144.70
3134-062-04-0000	16755	SFR	1.00	173.48	144.70
3134-062-05-0000	16755	SFR	1.00	173.48	144.70
3134-062-06-0000	16755	SFR	1.00	173.48	144.70
3134-062-07-0000	16755	SFR	1.00	173.48	144.70
3134-062-08-0000	16755	SFR	1.00	173.48	144.70
3134-062-09-0000	16755	SFR	1.00	173.48	144.70
3134-062-10-0000	16755	SFR	1.00	173.48	144.70
3134-062-11-0000	16755	SFR	1.00	173.48	144.70
3134-062-12-0000	16755	SFR	1.00	173.48	144.70
3134-062-13-0000	16755	SFR	1.00	173.48	144.70
3134-062-14-0000	16755	SFR	1.00	173.48	144.70
3134-062-15-0000	16755	SFR	1.00	173.48	144.70
3134-062-16-0000	16755	SFR	1.00	173.48	144.70
3134-062-17-0000	16755	SFR	1.00	173.48	144.70
3134-062-18-0000	16755	SFR	1.00	173.48	144.70
3134-062-19-0000	16755	SFR	1.00	173.48	144.70
3134-062-20-0000	16755	SFR	1.00	173.48	144.70
3134-062-21-0000	16755	SFR	1.00	173.48	144.70
3134-062-22-0000	16755	SFR	1.00	173.48	144.70
3134-062-23-0000	16755	SFR	1.00	173.48	144.70
3134-062-24-0000	16755	SFR	1.00	173.48	144.70
3134-062-25-0000	16755	SFR	1.00	173.48	144.70
3134-062-26-0000	16755	SFR	1.00	173.48	144.70
3134-062-27-0000	16755	SFR	1.00	173.48	144.70
3134-062-28-0000	16755	SFR	1.00	173.48	144.70
3134-062-29-0000	16755	SFR	1.00	173.48	144.70
3134-062-30-0000	16755	SFR	1.00	173.48	144.70
3134-062-31-0000	16755	SFR	1.00	173.48	144.70
3134-062-32-0000	16755	SFR	1.00	173.48	144.70
3134-062-33-0000	16755	SFR	1.00	173.48	144.70
3134-062-34-0000	16755	SFR	1.00	173.48	144.70
3134-062-35-0000	16755	SFR	1.00	173.48	144.70
3134-062-36-0000	16755	SFR	1.00	173.48	144.70
3134-062-37-0000	16755	SFR	1.00	173.48	144.70

City of Victorville
Landscape Maintenance Assessment District No. 6 (City-Wide II)
Fiscal Year 2024/2025
Preliminary Assessment Roll
(Sorted By APN)

APN	TRACT	LAND USE	EBU	MAXIMUM ASSESSMENT	CHARGE
3134-062-38-0000	16755	SFR	1.00	173.48	144.70
3134-062-39-0000	16755	SFR	1.00	173.48	144.70
3134-062-40-0000	16755	SFR	1.00	173.48	144.70
3134-071-01-0000	16755	SFR	1.00	173.48	144.70
3134-071-02-0000	16755	SFR	1.00	173.48	144.70
3134-071-03-0000	16755	SFR	1.00	173.48	144.70
3134-071-04-0000	16755	SFR	1.00	173.48	144.70
3134-071-05-0000	16755	SFR	1.00	173.48	144.70
3134-071-06-0000	16755	SFR	1.00	173.48	144.70
3134-071-07-0000	16755	SFR	1.00	173.48	144.70
3134-071-08-0000	16755	SFR	1.00	173.48	144.70
3134-071-09-0000	16755	SFR	1.00	173.48	144.70
3134-071-10-0000	16755	SFR	1.00	173.48	144.70
3134-071-11-0000	16755	SFR	1.00	173.48	144.70
3134-071-12-0000	16755	SFR	1.00	173.48	144.70
3134-071-13-0000	16755	SFR	1.00	173.48	144.70
3134-071-14-0000	16755	SFR	1.00	173.48	144.70
3134-071-15-0000	16755	SFR	1.00	173.48	144.70
3134-071-16-0000	16755	SFR	1.00	173.48	144.70
3134-071-17-0000	16755	SFR	1.00	173.48	144.70
3134-071-18-0000	16755	SFR	1.00	173.48	144.70
3134-071-19-0000	16755	SFR	1.00	173.48	144.70
3134-071-20-0000	16755	SFR	1.00	173.48	144.70
3134-071-21-0000	16755	SFR	1.00	173.48	144.70
3134-071-22-0000	16755	SFR	1.00	173.48	144.70
3134-071-23-0000	16755	SFR	1.00	173.48	144.70
3134-071-24-0000	16755	SFR	1.00	173.48	144.70
3134-071-25-0000	16755	SFR	1.00	173.48	144.70
3134-071-26-0000	16755	SFR	1.00	173.48	144.70
3134-071-27-0000	16755	SFR	1.00	173.48	144.70
3134-071-28-0000	16755	SFR	1.00	173.48	144.70
3134-071-29-0000	16755	SFR	1.00	173.48	144.70
3134-071-30-0000	16755	SFR	1.00	173.48	144.70
3134-071-31-0000	16755	SFR	1.00	173.48	144.70
3134-071-32-0000	16755	SFR	1.00	173.48	144.70
3134-071-33-0000	16755	SFR	1.00	173.48	144.70
3134-071-34-0000	16755	SFR	1.00	173.48	144.70
3134-071-35-0000	16755	SFR	1.00	173.48	144.70
3134-071-36-0000	16755	SFR	1.00	173.48	144.70
3134-081-01-0000	16755	SFR	1.00	173.48	144.70
3134-081-02-0000	16755	SFR	1.00	173.48	144.70
3134-081-03-0000	16755	SFR	1.00	173.48	144.70
3134-081-04-0000	16755	SFR	1.00	173.48	144.70
3134-081-05-0000	16755	SFR	1.00	173.48	144.70
3134-081-06-0000	16755	SFR	1.00	173.48	144.70
3134-081-07-0000	16755	SFR	1.00	173.48	144.70

City of Victorville
Landscape Maintenance Assessment District No. 6 (City-Wide II)
Fiscal Year 2024/2025
Preliminary Assessment Roll
(Sorted By APN)

APN	TRACT	LAND USE	EBU	MAXIMUM ASSESSMENT	CHARGE
3134-081-08-0000	16755	SFR	1.00	173.48	144.70
3134-081-09-0000	16755	SFR	1.00	173.48	144.70
3134-081-10-0000	16755	SFR	1.00	173.48	144.70
3134-081-11-0000	16755	SFR	1.00	173.48	144.70
3134-081-12-0000	16755	SFR	1.00	173.48	144.70
3134-081-13-0000	16755	SFR	1.00	173.48	144.70
3134-081-14-0000	16755	SFR	1.00	173.48	144.70
3134-081-15-0000	16755	SFR	1.00	173.48	144.70
3134-081-16-0000	16755	SFR	1.00	173.48	144.70
3134-081-17-0000	16755	SFR	1.00	173.48	144.70
3134-081-18-0000	16755	SFR	1.00	173.48	144.70
3134-081-19-0000	16755	SFR	1.00	173.48	144.70
3134-081-20-0000	16755	SFR	1.00	173.48	144.70
3134-081-21-0000	16755	SFR	1.00	173.48	144.70
3134-081-22-0000	16755	SFR	1.00	173.48	144.70
3134-081-23-0000	16755	SFR	1.00	173.48	144.70
3134-081-24-0000	16755	SFR	1.00	173.48	144.70
3134-081-25-0000	16755	SFR	1.00	173.48	144.70
3134-081-26-0000	16755	SFR	1.00	173.48	144.70
3134-081-27-0000	16755	SFR	1.00	173.48	144.70
3134-081-28-0000	16755	SFR	1.00	173.48	144.70
3134-081-29-0000	16755	SFR	1.00	173.48	144.70
3134-081-30-0000	16755	SFR	1.00	173.48	144.70
3134-551-19-0000	17090	SFR	1.00	173.48	144.70
3134-551-20-0000	17090	SFR	1.00	173.48	144.70
3134-551-21-0000	17090	SFR	1.00	173.48	144.70
3134-551-22-0000	17090	SFR	1.00	173.48	144.70
3134-551-23-0000	17090	SFR	1.00	173.48	144.70
3134-551-24-0000	17090	SFR	1.00	173.48	144.70
3134-551-25-0000	17090	SFR	1.00	173.48	144.70
3134-551-26-0000	17090	SFR	1.00	173.48	144.70
3134-551-27-0000	17090	SFR	1.00	173.48	144.70
3134-551-28-0000	17090	SFR	1.00	173.48	144.70
3134-551-29-0000	17090	SFR	1.00	173.48	144.70
3134-551-30-0000	17090	SFR	1.00	173.48	144.70
3134-551-31-0000	17090	SFR	1.00	173.48	144.70
3134-551-32-0000	17090	SFR	1.00	173.48	144.70
3134-551-33-0000	17090	SFR	1.00	173.48	144.70
3134-551-34-0000	17090	SFR	1.00	173.48	144.70
3134-551-35-0000	17090	SFR	1.00	173.48	144.70
3134-551-36-0000	17090	SFR	1.00	173.48	144.70
3134-551-37-0000	17090	SFR	1.00	173.48	144.70
3134-551-38-0000	17090	SFR	1.00	173.48	144.70
3134-551-39-0000	17090	SFR	1.00	173.48	144.70
3134-551-40-0000	17090	SFR	1.00	173.48	144.70
3134-551-41-0000	17090	SFR	1.00	173.48	144.70

City of Victorville
Landscape Maintenance Assessment District No. 6 (City-Wide II)
Fiscal Year 2024/2025
Preliminary Assessment Roll
(Sorted By APN)

APN	TRACT	LAND USE	EBU	MAXIMUM ASSESSMENT	CHARGE
3134-551-42-0000	17090	SFR	1.00	173.48	144.70
3134-551-43-0000	17090	SFR	1.00	173.48	144.70
3134-551-44-0000	17090	SFR	1.00	173.48	144.70
3134-551-45-0000	17090	SFR	1.00	173.48	144.70
3134-551-46-0000	17090	SFR	1.00	173.48	144.70
3134-551-47-0000	17090	SFR	1.00	173.48	144.70
3134-551-48-0000	17090	SFR	1.00	173.48	144.70
3134-551-49-0000	17090	SFR	1.00	173.48	144.70
3134-551-50-0000	17090	SFR	1.00	173.48	144.70
3134-551-51-0000	17090	SFR	1.00	173.48	144.70
3134-551-52-0000	17090	SFR	1.00	173.48	144.70
3134-551-53-0000	17090	SFR	1.00	173.48	144.70
3134-551-54-0000	17090	SFR	1.00	173.48	144.70
3134-551-55-0000	17090	SFR	1.00	173.48	144.70
3134-551-56-0000	17090	SFR	1.00	173.48	144.70
3134-551-57-0000	17090	SFR	1.00	173.48	144.70
3134-551-72-0000	18796	VAC	1.00	1.00	1.00
3134-561-16-0000	17090	SFR	1.00	173.48	144.70
3134-561-17-0000	17090	SFR	1.00	173.48	144.70
3134-561-18-0000	17090	SFR	1.00	173.48	144.70
3134-561-19-0000	17090	SFR	1.00	173.48	144.70
3134-561-20-0000	17090	SFR	1.00	173.48	144.70
3134-561-21-0000	17090	SFR	1.00	173.48	144.70
3134-561-22-0000	17090	SFR	1.00	173.48	144.70
3134-561-23-0000	17090	SFR	1.00	173.48	144.70
3134-561-24-0000	17090	SFR	1.00	173.48	144.70
3134-561-25-0000	17090	SFR	1.00	173.48	144.70
3134-561-26-0000	17090	SFR	1.00	173.48	144.70
3134-561-27-0000	17090	SFR	1.00	173.48	144.70
3134-561-28-0000	17090	SFR	1.00	173.48	144.70
3134-561-29-0000	17090	SFR	1.00	173.48	144.70
3134-561-30-0000	17090	SFR	1.00	173.48	144.70
3134-561-31-0000	17090	SFR	1.00	173.48	144.70
3134-561-32-0000	17090	SFR	1.00	173.48	144.70
3134-561-33-0000	17090	SFR	1.00	173.48	144.70
3134-561-34-0000	17090	SFR	1.00	173.48	144.70
3134-561-35-0000	17090	SFR	1.00	173.48	144.70
3134-561-36-0000	17090	SFR	1.00	173.48	144.70
3134-561-37-0000	17090	SFR	1.00	173.48	144.70
3134-561-38-0000	17090	SFR	1.00	173.48	144.70
3134-561-39-0000	17090	SFR	1.00	173.48	144.70
3134-561-40-0000	17090	SFR	1.00	173.48	144.70
3134-561-54-0000	17090	SFR	1.00	173.48	144.70
3134-561-55-0000	17090	SFR	1.00	173.48	144.70
3134-561-56-0000	17090	SFR	1.00	173.48	144.70
3134-561-57-0000	17090	SFR	1.00	173.48	144.70

City of Victorville
Landscape Maintenance Assessment District No. 6 (City-Wide II)
Fiscal Year 2024/2025
Preliminary Assessment Roll
(Sorted By APN)

APN	TRACT	LAND USE	EBU	MAXIMUM ASSESSMENT	CHARGE
3134-561-58-0000	17090	SFR	1.00	173.48	144.70
3134-561-59-0000	17090	SFR	1.00	173.48	144.70
3134-561-60-0000	17090	SFR	1.00	173.48	144.70
3134-561-61-0000	17090	SFR	1.00	173.48	144.70
3134-561-62-0000	17090	SFR	1.00	173.48	144.70
3134-571-01-0000	17292-1	Vac	1.00	1.00	1.00
3134-571-02-0000	17292-1	Vac	1.00	1.00	1.00
3134-571-03-0000	17292-1	Vac	1.00	1.00	1.00
3134-571-04-0000	17292-1	Vac	1.00	1.00	1.00
3134-571-05-0000	17292-1	Vac	1.00	1.00	1.00
3134-571-06-0000	17292-1	Vac	1.00	1.00	1.00
3134-571-07-0000	17292-1	Vac	1.00	1.00	1.00
3134-571-08-0000	17292-1	Vac	1.00	1.00	1.00
3134-571-09-0000	17292-1	Vac	1.00	1.00	1.00
3134-571-10-0000	17292-1	Vac	1.00	1.00	1.00
3134-571-11-0000	17292-1	Vac	1.00	1.00	1.00
3134-571-12-0000	17292-1	Vac	1.00	1.00	1.00
3134-571-13-0000	17292-1	Vac	1.00	1.00	1.00
3134-571-14-0000	17292-1	Vac	1.00	1.00	1.00
3134-571-15-0000	17292-1	Vac	1.00	1.00	1.00
3134-571-16-0000	17292-1	Vac	1.00	1.00	1.00
3134-571-17-0000	17292-1	Vac	1.00	1.00	1.00
3134-571-18-0000	17292-1	Vac	1.00	1.00	1.00
3134-571-19-0000	17292-1	Vac	1.00	1.00	1.00
3134-571-20-0000	17292-1	Vac	1.00	1.00	1.00
3134-571-21-0000	17292-1	Vac	1.00	1.00	1.00
3134-571-22-0000	17292-1	Vac	1.00	1.00	1.00
3134-571-23-0000	17292-1	Vac	1.00	1.00	1.00
3134-571-24-0000	17292-1	Vac	1.00	1.00	1.00
3134-571-25-0000	17292-1	Vac	1.00	1.00	1.00
3134-571-26-0000	17292-1	Vac	1.00	1.00	1.00
3134-571-27-0000	17292-1	Vac	1.00	1.00	1.00
3134-571-28-0000	17292-1	Vac	1.00	1.00	1.00
3134-571-29-0000	17292-1	Vac	1.00	1.00	1.00
3134-571-30-0000	17292-1	Vac	1.00	1.00	1.00
3134-571-31-0000	17292-1	Vac	1.00	1.00	1.00
3134-571-32-0000	17292-1	Vac	1.00	1.00	1.00
3134-571-33-0000	17292-1	Vac	1.00	1.00	1.00
3134-571-34-0000	17292-1	Vac	1.00	1.00	1.00
3134-571-35-0000	17292-1	Vac	1.00	1.00	1.00
3134-571-36-0000	17292-1	Vac	1.00	1.00	1.00
3134-571-37-0000	17292-1	Vac	1.00	1.00	1.00
3134-571-38-0000	17292-1	Vac	1.00	1.00	1.00
3134-571-39-0000	17292-1	Vac	1.00	1.00	1.00
3134-571-40-0000	17292-1	Vac	1.00	1.00	1.00
3134-571-41-0000	17292-1	Vac	1.00	1.00	1.00

City of Victorville
Landscape Maintenance Assessment District No. 6 (City-Wide II)
Fiscal Year 2024/2025
Preliminary Assessment Roll
(Sorted By APN)

APN	TRACT	LAND USE	EBU	MAXIMUM ASSESSMENT	CHARGE
3134-571-42-0000	17292-1	Vac	1.00	1.00	1.00
3134-571-43-0000	17292-1	Vac	1.00	1.00	1.00
3134-571-44-0000	17292-1	Vac	1.00	1.00	1.00
3134-571-45-0000	17292-1	Vac	1.00	1.00	1.00
3134-571-46-0000	17292-1	Vac	1.00	1.00	1.00
3134-571-47-0000	17292-1	Vac	1.00	1.00	1.00
3134-571-48-0000	17292-1	Vac	1.00	1.00	1.00
3134-571-49-0000	17292-1	Vac	1.00	1.00	1.00
3134-571-50-0000	17292-1	Vac	1.00	1.00	1.00
3134-571-51-0000	17292-1	Vac	1.00	1.00	1.00
3134-571-52-0000	17292-1	Vac	1.00	1.00	1.00
3134-571-53-0000	17292-1	Vac	1.00	1.00	1.00
3134-571-54-0000	17292-1	Vac	1.00	1.00	1.00
3134-571-55-0000	17292-1	Vac	1.00	1.00	1.00
3134-571-56-0000	17292-1	Vac	1.00	1.00	1.00
3134-571-57-0000	17292-1	Vac	1.00	1.00	1.00
3134-571-58-0000	17292-1	Vac	1.00	1.00	1.00
3134-571-59-0000	17292-1	Vac	1.00	1.00	1.00
3134-571-60-0000	17292-1	Vac	1.00	1.00	1.00
3134-571-61-0000	17292-1	Vac	1.00	1.00	1.00
3134-571-62-0000	17292-1	Vac	1.00	1.00	1.00
3134-571-63-0000	17292-1	Vac	1.00	1.00	1.00
3134-571-64-0000	17292-1	Vac	1.00	1.00	1.00
3134-571-65-0000	17292-1	Vac	1.00	1.00	1.00
3134-571-66-0000	17292-1	Vac	1.00	1.00	1.00
3134-571-67-0000	17292-1	Vac	1.00	1.00	1.00
3134-571-68-0000	17292-1	Vac	1.00	1.00	1.00
3134-571-69-0000	17292-1	Vac	1.00	1.00	1.00
3134-571-70-0000	17292-1	Vac	1.00	1.00	1.00
3134-571-71-0000	17292-1	Vac	1.00	1.00	1.00
3134-571-72-0000	17292-1	Vac	1.00	1.00	1.00
3134-571-73-0000	17292-1	Vac	1.00	1.00	1.00
3134-571-74-0000	17292-1	Vac	1.00	1.00	1.00
3134-571-75-0000	17292-1	Vac	1.00	1.00	1.00
3134-571-76-0000	17292-1	Vac	1.00	1.00	1.00
3134-581-01-0000	17292-1	Vac	1.00	1.00	1.00
3134-581-02-0000	17292-1	Vac	1.00	1.00	1.00
3134-581-03-0000	17292-1	Vac	1.00	1.00	1.00
3134-581-04-0000	17292-1	Vac	1.00	1.00	1.00
3134-581-05-0000	17292-1	Vac	1.00	1.00	1.00
3134-581-06-0000	17292-1	Vac	1.00	1.00	1.00
3134-581-07-0000	17292-1	Vac	1.00	1.00	1.00
3134-581-08-0000	17292-1	Vac	1.00	1.00	1.00
3134-581-09-0000	17292-1	Vac	1.00	1.00	1.00
3134-581-10-0000	17292-1	Vac	1.00	1.00	1.00
3134-581-11-0000	17292-2	Vac	1.00	1.00	1.00

City of Victorville
Landscape Maintenance Assessment District No. 6 (City-Wide II)
Fiscal Year 2024/2025
Preliminary Assessment Roll
(Sorted By APN)

APN	TRACT	LAND USE	EBU	MAXIMUM ASSESSMENT	CHARGE
3134-581-12-0000	17292-2	Vac	1.00	1.00	1.00
3134-581-13-0000	17292-2	Vac	1.00	1.00	1.00
3134-581-14-0000	17292-2	Vac	1.00	1.00	1.00
3134-581-15-0000	17292-2	Vac	1.00	1.00	1.00
3134-581-16-0000	17292-2	Vac	1.00	1.00	1.00
3134-581-17-0000	17292-2	Vac	1.00	1.00	1.00
3134-581-18-0000	17292-2	Vac	1.00	1.00	1.00
3134-581-19-0000	17292-2	Vac	1.00	1.00	1.00
3134-581-20-0000	17292-2	Vac	1.00	1.00	1.00
3134-581-21-0000	17292-2	Vac	1.00	1.00	1.00
3134-581-22-0000	17292-2	Vac	1.00	1.00	1.00
3134-581-23-0000	17292-2	Vac	1.00	1.00	1.00
3134-581-24-0000	17292-2	Vac	1.00	1.00	1.00
3134-581-25-0000	17292-2	Vac	1.00	1.00	1.00
3134-581-26-0000	17292-2	Vac	1.00	1.00	1.00
3134-581-27-0000	17292-2	Vac	1.00	1.00	1.00
3134-581-29-0000	17292-2	Vac	1.00	1.00	1.00
3134-581-30-0000	17292-2	Vac	1.00	1.00	1.00
3134-581-31-0000	17292-2	Vac	1.00	1.00	1.00
3134-581-32-0000	17292-2	Vac	1.00	1.00	1.00
3134-581-33-0000	17292-2	Vac	1.00	1.00	1.00
3134-581-34-0000	17292-2	Vac	1.00	1.00	1.00
3134-581-35-0000	17292-2	Vac	1.00	1.00	1.00
3134-581-36-0000	17292-2	Vac	1.00	1.00	1.00
3134-581-37-0000	17292-2	Vac	1.00	1.00	1.00
3134-581-38-0000	17292-2	Vac	1.00	1.00	1.00
3134-581-39-0000	17292-2	Vac	1.00	1.00	1.00
3134-581-40-0000	17292-2	Vac	1.00	1.00	1.00
3134-581-41-0000	17292-2	Vac	1.00	1.00	1.00
3134-581-42-0000	17292-2	Vac	1.00	1.00	1.00
3134-581-43-0000	17292-2	Vac	1.00	1.00	1.00
3134-581-44-0000	17292-2	Vac	1.00	1.00	1.00
3134-581-45-0000	17292-2	Vac	1.00	1.00	1.00
3134-581-46-0000	17292-2	Vac	1.00	1.00	1.00
3134-581-47-0000	17292-2	Vac	1.00	1.00	1.00
3134-581-48-0000	17292-2	Vac	1.00	1.00	1.00
3134-581-49-0000	17292-2	Vac	1.00	1.00	1.00
3134-581-50-0000	17292-2	Vac	1.00	1.00	1.00
3134-581-51-0000	17292-2	Vac	1.00	1.00	1.00
3134-581-52-0000	17292-2	Vac	1.00	1.00	1.00
3134-581-53-0000	17292-2	Vac	1.00	1.00	1.00
3134-581-54-0000	17292-2	Vac	1.00	1.00	1.00
3134-581-55-0000	17292-2	Vac	1.00	1.00	1.00
3134-581-56-0000	17292-2	Vac	1.00	1.00	1.00
3134-581-57-0000	17292-2	Vac	1.00	1.00	1.00
3134-581-58-0000	17292-2	Vac	1.00	1.00	1.00

City of Victorville
Landscape Maintenance Assessment District No. 6 (City-Wide II)
Fiscal Year 2024/2025
Preliminary Assessment Roll
(Sorted By APN)

APN	TRACT	LAND USE	EBU	MAXIMUM ASSESSMENT	CHARGE
3134-581-59-0000	17292-2	Vac	1.00	1.00	1.00
3134-581-60-0000	17292-2	Vac	1.00	1.00	1.00
3134-581-61-0000	17292-2	Vac	1.00	1.00	1.00
3134-581-62-0000	17292-2	Vac	1.00	1.00	1.00
3134-581-63-0000	17292-2	Vac	1.00	1.00	1.00
3134-581-64-0000	17292-2	Vac	1.00	1.00	1.00
3134-581-65-0000	17292-2	Vac	1.00	1.00	1.00
3134-581-66-0000	17292-2	Vac	1.00	1.00	1.00
3134-581-67-0000	17292-2	Vac	1.00	1.00	1.00
3134-581-68-0000	17292-2	Vac	1.00	1.00	1.00
3134-581-69-0000	17292-2	Vac	1.00	1.00	1.00
3134-581-70-0000	17292-2	Vac	1.00	1.00	1.00
3134-581-71-0000	17292-2	Vac	1.00	1.00	1.00
3134-581-72-0000	17292-2	Vac	1.00	1.00	1.00
3134-581-73-0000	17292-2	Vac	1.00	1.00	1.00
3134-581-74-0000	17292-2	Vac	1.00	1.00	1.00
3134-581-75-0000	17292-2	Vac	1.00	1.00	1.00
3134-581-76-0000	17292-2	Vac	1.00	1.00	1.00
3134-581-77-0000	17292-2	Vac	1.00	1.00	1.00
3134-581-78-0000	17292-2	Vac	1.00	1.00	1.00
3134-581-79-0000	17292-2	Vac	1.00	1.00	1.00
3134-581-80-0000	17292-2	Vac	1.00	1.00	1.00
3134-581-81-0000	17292-2	Vac	1.00	1.00	1.00
3134-591-01-0000	17292-1	Vac	1.00	1.00	1.00
3134-591-02-0000	17292-1	Vac	1.00	1.00	1.00
3134-591-03-0000	17292-1	Vac	1.00	1.00	1.00
3134-591-04-0000	17292-1	Vac	1.00	1.00	1.00
3134-591-05-0000	17292-1	Vac	1.00	1.00	1.00
3134-591-06-0000	17292-1	Vac	1.00	1.00	1.00
3134-591-07-0000	17292-1	Vac	1.00	1.00	1.00
3134-591-08-0000	17292-1	Vac	1.00	1.00	1.00
3134-591-09-0000	17292-1	Vac	1.00	1.00	1.00
3134-591-10-0000	17292-1	Vac	1.00	1.00	1.00
3134-591-11-0000	17292-1	Vac	1.00	1.00	1.00
3134-591-12-0000	17292-1	Vac	1.00	1.00	1.00
3134-591-13-0000	17292-1	Vac	1.00	1.00	1.00
3134-591-14-0000	17292-1	Vac	1.00	1.00	1.00
3134-591-15-0000	17292-1	Vac	1.00	1.00	1.00
3134-591-16-0000	17292-1	Vac	1.00	1.00	1.00
3134-591-17-0000	17292-1	Vac	1.00	1.00	1.00
3134-591-18-0000	17292-1	Vac	1.00	1.00	1.00
3134-591-19-0000	17292-1	Vac	1.00	1.00	1.00
3134-591-20-0000	17292-1	Vac	1.00	1.00	1.00
3134-591-21-0000	17292-1	Vac	1.00	1.00	1.00
3134-591-22-0000	17292-1	Vac	1.00	1.00	1.00
3134-591-23-0000	17292-1	Vac	1.00	1.00	1.00

City of Victorville
Landscape Maintenance Assessment District No. 6 (City-Wide II)
Fiscal Year 2024/2025
Preliminary Assessment Roll
(Sorted By APN)

APN	TRACT	LAND USE	EBU	MAXIMUM ASSESSMENT	CHARGE
3134-591-24-0000	17292-1	Vac	1.00	1.00	1.00
3134-591-25-0000	17292-1	Vac	1.00	1.00	1.00
3134-591-26-0000	17292-1	Vac	1.00	1.00	1.00
3134-591-27-0000	17292-1	Vac	1.00	1.00	1.00
3134-591-28-0000	17292-1	Vac	1.00	1.00	1.00
3134-591-29-0000	17292-1	Vac	1.00	1.00	1.00
3134-591-30-0000	17292-1	Vac	1.00	1.00	1.00
3134-591-31-0000	17292-1	Vac	1.00	1.00	1.00
3134-591-32-0000	17292-1	Vac	1.00	1.00	1.00
3134-591-33-0000	17292-1	Vac	1.00	1.00	1.00
3134-591-34-0000	17292-1	Vac	1.00	1.00	1.00
3134-591-35-0000	17292-1	Vac	1.00	1.00	1.00
3134-591-36-0000	17292-1	Vac	1.00	1.00	1.00
3134-601-01-0000	17292-2	Vac	1.00	1.00	1.00
3134-601-02-0000	17292-2	Vac	1.00	1.00	1.00
3134-601-03-0000	17292-2	Vac	1.00	1.00	1.00
3134-601-04-0000	17292-2	Vac	1.00	1.00	1.00
3134-601-05-0000	17292-2	Vac	1.00	1.00	1.00
3134-601-06-0000	17292-2	Vac	1.00	1.00	1.00
3134-601-07-0000	17292-2	Vac	1.00	1.00	1.00
3134-601-08-0000	17292-2	Vac	1.00	1.00	1.00
3134-601-09-0000	17292-2	Vac	1.00	1.00	1.00
3134-601-10-0000	17292-2	Vac	1.00	1.00	1.00
3134-601-11-0000	17292-2	Vac	1.00	1.00	1.00
3134-601-12-0000	17292-2	Vac	1.00	1.00	1.00
3134-601-13-0000	17292-2	Vac	1.00	1.00	1.00
3134-601-14-0000	17292-2	Vac	1.00	1.00	1.00
3134-601-15-0000	17292-2	Vac	1.00	1.00	1.00
3134-601-16-0000	17292-2	Vac	1.00	1.00	1.00
3134-601-17-0000	17292-2	Vac	1.00	1.00	1.00
3134-601-18-0000	17292-2	Vac	1.00	1.00	1.00
3134-601-19-0000	17292-2	Vac	1.00	1.00	1.00
3134-601-20-0000	17292-2	Vac	1.00	1.00	1.00
3134-601-21-0000	17292-2	Vac	1.00	1.00	1.00
3134-601-22-0000	17292-2	Vac	1.00	1.00	1.00
3134-601-23-0000	17292-2	Vac	1.00	1.00	1.00
3134-601-24-0000	17292-2	Vac	1.00	1.00	1.00
3134-601-25-0000	17292-2	Vac	1.00	1.00	1.00
3134-601-26-0000	17292-2	Vac	1.00	1.00	1.00
3134-601-27-0000	17292-2	Vac	1.00	1.00	1.00
3134-601-28-0000	17292-2	Vac	1.00	1.00	1.00
3134-601-29-0000	17292-2	Vac	1.00	1.00	1.00
3134-601-30-0000	17292-2	Vac	1.00	1.00	1.00
3134-601-31-0000	17292-2	Vac	1.00	1.00	1.00
3134-601-32-0000	17292-2	Vac	1.00	1.00	1.00
3134-601-33-0000	17292-2	Vac	1.00	1.00	1.00

City of Victorville
Landscape Maintenance Assessment District No. 6 (City-Wide II)
Fiscal Year 2024/2025
Preliminary Assessment Roll
(Sorted By APN)

APN	TRACT	LAND USE	EBU	MAXIMUM ASSESSMENT	CHARGE
3134-601-34-0000	17292-2	Vac	1.00	1.00	1.00
3134-601-35-0000	17292-2	Vac	1.00	1.00	1.00
3134-601-36-0000	17292-2	Vac	1.00	1.00	1.00
3135-391-01-0000	16719	SFR	1.00	173.48	144.70
3135-391-02-0000	16719	SFR	1.00	173.48	144.70
3135-391-03-0000	16719	SFR	1.00	173.48	144.70
3135-391-04-0000	16719	SFR	1.00	173.48	144.70
3135-391-05-0000	16719	SFR	1.00	173.48	144.70
3135-391-06-0000	16719	SFR	1.00	173.48	144.70
3135-391-07-0000	16719	SFR	1.00	173.48	144.70
3135-391-08-0000	16719	SFR	1.00	173.48	144.70
3135-391-10-0000	16719	SFR	1.00	173.48	144.70
3135-391-11-0000	16719	SFR	1.00	173.48	144.70
3135-391-12-0000	16719	SFR	1.00	173.48	144.70
3135-391-13-0000	16719	SFR	1.00	173.48	144.70
3135-391-14-0000	16719	SFR	1.00	173.48	144.70
3135-391-15-0000	16719	SFR	1.00	173.48	144.70
3135-391-16-0000	16719	SFR	1.00	173.48	144.70
3135-391-17-0000	16719	SFR	1.00	173.48	144.70
3135-391-18-0000	16719	SFR	1.00	173.48	144.70
3135-391-19-0000	16719	SFR	1.00	173.48	144.70
3135-391-20-0000	16719	SFR	1.00	173.48	144.70
3135-391-21-0000	16719	SFR	1.00	173.48	144.70
3135-391-22-0000	16719	SFR	1.00	173.48	144.70
3135-391-23-0000	16719	SFR	1.00	173.48	144.70
3135-391-24-0000	16719	SFR	1.00	173.48	144.70
3135-391-25-0000	16719	SFR	1.00	173.48	144.70
3135-391-26-0000	16719	SFR	1.00	173.48	144.70
3135-391-27-0000	16719	SFR	1.00	173.48	144.70
3135-391-29-0000		SFR	1.00	173.48	144.70
3135-392-01-0000	16719	SFR	1.00	173.48	144.70
3135-392-02-0000	16719	SFR	1.00	173.48	144.70
3135-392-03-0000	16719	SFR	1.00	173.48	144.70
3135-392-04-0000	16719	SFR	1.00	173.48	144.70
3135-392-05-0000	16719	SFR	1.00	173.48	144.70
3135-392-06-0000	16719	SFR	1.00	173.48	144.70
3135-392-07-0000	16719	SFR	1.00	173.48	144.70
3135-392-08-0000	16719	SFR	1.00	173.48	144.70
3135-392-09-0000	16719	SFR	1.00	173.48	144.70
3135-392-10-0000	16719	SFR	1.00	173.48	144.70
3135-392-11-0000	16719	SFR	1.00	173.48	144.70
3135-392-12-0000	16719	SFR	1.00	173.48	144.70
3135-392-13-0000	16719	SFR	1.00	173.48	144.70
3135-392-14-0000	16719	SFR	1.00	173.48	144.70
3135-392-15-0000	16719	SFR	1.00	173.48	144.70
3135-392-16-0000	16719	SFR	1.00	173.48	144.70

City of Victorville
Landscape Maintenance Assessment District No. 6 (City-Wide II)
Fiscal Year 2024/2025
Preliminary Assessment Roll
(Sorted By APN)

APN	TRACT	LAND USE	EBU	MAXIMUM ASSESSMENT	CHARGE
3135-392-17-0000	16719	SFR	1.00	173.48	144.70
3135-392-18-0000	16719	SFR	1.00	173.48	144.70
3135-392-19-0000	16719	SFR	1.00	173.48	144.70
3135-392-20-0000	16719	SFR	1.00	173.48	144.70
3135-392-21-0000	16719	SFR	1.00	173.48	144.70
3135-392-22-0000	16719	SFR	1.00	173.48	144.70
3135-392-23-0000	16719	SFR	1.00	173.48	144.70
3135-392-24-0000	16719	SFR	1.00	173.48	144.70
3135-392-25-0000	16719	SFR	1.00	173.48	144.70
3135-392-26-0000	16719	SFR	1.00	173.48	144.70
3135-392-27-0000	16719	SFR	1.00	173.48	144.70
3135-392-28-0000	16719	SFR	1.00	173.48	144.70
3135-392-29-0000	16719	SFR	1.00	173.48	144.70
3135-392-30-0000	16719	SFR	1.00	173.48	144.70
3135-392-31-0000	16719	SFR	1.00	173.48	144.70
3135-392-32-0000	16719	SFR	1.00	173.48	144.70
3135-392-33-0000	16719	SFR	1.00	173.48	144.70
3135-392-34-0000	16719	SFR	1.00	173.48	144.70
3135-392-35-0000	16719	SFR	1.00	173.48	144.70
3135-392-36-0000	16719	SFR	1.00	173.48	144.70
3135-392-37-0000	16719	SFR	1.00	173.48	144.70
3135-392-38-0000	16719	SFR	1.00	173.48	144.70
3135-392-39-0000	16719	SFR	1.00	173.48	144.70
3135-392-40-0000	16719	SFR	1.00	173.48	144.70
3135-392-41-0000	16719	SFR	1.00	173.48	144.70
3135-392-42-0000	16719	SFR	1.00	173.48	144.70
3135-392-43-0000	16719	SFR	1.00	173.48	144.70
3135-392-44-0000	16719	SFR	1.00	173.48	144.70
3135-392-45-0000	16719	SFR	1.00	173.48	144.70
3135-392-46-0000	16719	SFR	1.00	173.48	144.70
3135-392-47-0000	16719	SFR	1.00	173.48	144.70
3135-392-48-0000	16719	SFR	1.00	173.48	144.70
3135-392-49-0000	16719	SFR	1.00	173.48	144.70
3135-392-50-0000	16719	SFR	1.00	173.48	144.70
3135-392-51-0000	16719	SFR	1.00	173.48	144.70
3135-392-52-0000	16719	SFR	1.00	173.48	144.70
3135-392-53-0000	16719	SFR	1.00	173.48	144.70
3135-401-01-0000	16718-1	SFR	1.00	173.48	144.70
3135-401-02-0000	16718-1	SFR	1.00	173.48	144.70
3135-401-03-0000	16718-1	SFR	1.00	173.48	144.70
3135-401-04-0000	16718-1	SFR	1.00	173.48	144.70
3135-401-05-0000	16718-1	SFR	1.00	173.48	144.70
3135-401-06-0000	16718-1	SFR	1.00	173.48	144.70
3135-401-07-0000	16718-1	SFR	1.00	173.48	144.70
3135-401-08-0000	16718-1	SFR	1.00	173.48	144.70
3135-401-09-0000	16718-1	SFR	1.00	173.48	144.70

City of Victorville
Landscape Maintenance Assessment District No. 6 (City-Wide II)
Fiscal Year 2024/2025
Preliminary Assessment Roll
(Sorted By APN)

APN	TRACT	LAND USE	EBU	MAXIMUM ASSESSMENT	CHARGE
3135-401-10-0000	16718-1	SFR	1.00	173.48	144.70
3135-401-11-0000	16718-1	SFR	1.00	173.48	144.70
3135-401-12-0000	16718-1	SFR	1.00	173.48	144.70
3135-401-13-0000	16718-1	SFR	1.00	173.48	144.70
3135-401-14-0000	16718-1	SFR	1.00	173.48	144.70
3135-401-15-0000	16718-1	SFR	1.00	173.48	144.70
3135-401-16-0000	16718-1	SFR	1.00	173.48	144.70
3135-401-17-0000	16718-1	SFR	1.00	173.48	144.70
3135-401-18-0000	16718-1	SFR	1.00	173.48	144.70
3135-401-19-0000	16718-1	SFR	1.00	173.48	144.70
3135-401-20-0000	16718-1	SFR	1.00	173.48	144.70
3135-401-21-0000	16718-1	SFR	1.00	173.48	144.70
3135-401-22-0000	16718-1	SFR	1.00	173.48	144.70
3135-401-23-0000	16718-1	SFR	1.00	173.48	144.70
3135-401-24-0000	16718-1	SFR	1.00	173.48	144.70
3135-401-25-0000	16718-1	SFR	1.00	173.48	144.70
3135-401-26-0000	16718-1	SFR	1.00	173.48	144.70
3135-401-27-0000	16718-1	SFR	1.00	173.48	144.70
3135-401-28-0000	16718-1	SFR	1.00	173.48	144.70
3135-401-29-0000	16718-1	SFR	1.00	173.48	144.70
3135-401-30-0000	16718-1	SFR	1.00	173.48	144.70
3135-401-31-0000	16718-1	SFR	1.00	173.48	144.70
3135-401-32-0000	16718-1	SFR	1.00	173.48	144.70
3135-401-33-0000	16718-1	SFR	1.00	173.48	144.70
3135-401-34-0000	16718-1	SFR	1.00	173.48	144.70
3135-401-35-0000	16718-1	SFR	1.00	173.48	144.70
3135-401-36-0000	16718-1	SFR	1.00	173.48	144.70
3135-401-37-0000	16718-1	SFR	1.00	173.48	144.70
3135-401-38-0000	16718-1	SFR	1.00	173.48	144.70
3135-401-39-0000	16718-1	SFR	1.00	173.48	144.70
3135-401-40-0000	16718-1	SFR	1.00	173.48	144.70
3135-401-41-0000	16718-1	SFR	1.00	173.48	144.70
3135-401-42-0000	16718-1	SFR	1.00	173.48	144.70
3135-401-43-0000	16718-1	SFR	1.00	173.48	144.70
3135-401-44-0000	16718-1	SFR	1.00	173.48	144.70
3135-401-45-0000	16718-1	SFR	1.00	173.48	144.70
3135-401-46-0000	16718-1	SFR	1.00	173.48	144.70
3135-401-47-0000	16718-1	SFR	1.00	173.48	144.70
3135-401-48-0000	16718-1	SFR	1.00	173.48	144.70
3135-401-49-0000	16718-1	SFR	1.00	173.48	144.70
3135-401-50-0000	16718-1	SFR	1.00	173.48	144.70
3135-401-51-0000	16718-1	SFR	1.00	173.48	144.70
3135-401-52-0000	16718-1	SFR	1.00	173.48	144.70
3135-401-53-0000	16718-1	SFR	1.00	173.48	144.70
3135-401-54-0000	16718-1	SFR	1.00	173.48	144.70
3135-401-55-0000	16718-1	SFR	1.00	173.48	144.70

City of Victorville
Landscape Maintenance Assessment District No. 6 (City-Wide II)
Fiscal Year 2024/2025
Preliminary Assessment Roll
(Sorted By APN)

APN	TRACT	LAND USE	EBU	MAXIMUM ASSESSMENT	CHARGE
3135-401-56-0000	16718-1	SFR	1.00	173.48	144.70
3135-421-03-0000		VAC	1.00	1.00	1.00
3135-461-01-0000	16894-1	VAC	1.00	1.00	1.00
3135-461-02-0000	16894-1	VAC	1.00	1.00	1.00
3135-461-03-0000	16894-1	VAC	1.00	1.00	1.00
3135-461-04-0000	16894-1	VAC	1.00	1.00	1.00
3135-461-05-0000	16894-1	VAC	1.00	1.00	1.00
3135-461-06-0000	16894-1	VAC	1.00	1.00	1.00
3135-461-07-0000	16894-1	VAC	1.00	1.00	1.00
3135-461-08-0000	16894-1	VAC	1.00	1.00	1.00
3135-461-09-0000	16894-1	VAC	1.00	1.00	1.00
3135-461-10-0000	16894-1	VAC	1.00	1.00	1.00
3135-461-11-0000	16894-1	VAC	1.00	1.00	1.00
3135-461-12-0000	16894-1	VAC	1.00	1.00	1.00
3135-461-13-0000	16894-1	VAC	1.00	1.00	1.00
3135-461-14-0000	16894-1	VAC	1.00	1.00	1.00
3135-461-15-0000	16894-1	VAC	1.00	1.00	1.00
3135-461-16-0000	16894-1	VAC	1.00	1.00	1.00
3135-461-17-0000	16894-1	VAC	1.00	1.00	1.00
3135-461-18-0000	16894-1	VAC	1.00	1.00	1.00
3135-461-19-0000	16894-1	VAC	1.00	1.00	1.00
3135-461-20-0000	16894-1	VAC	1.00	1.00	1.00
3135-461-21-0000	16894-1	VAC	1.00	1.00	1.00
3135-461-22-0000	16894-1	VAC	1.00	1.00	1.00
3135-461-23-0000	16894-1	VAC	1.00	1.00	1.00
3135-461-24-0000	16894-1	VAC	1.00	1.00	1.00
3135-461-25-0000	16894-1	VAC	1.00	1.00	1.00
3135-461-26-0000	16894-1	VAC	1.00	1.00	1.00
3135-461-27-0000	16894-1	VAC	1.00	1.00	1.00
3135-461-28-0000	16894-1	VAC	1.00	1.00	1.00
3135-461-29-0000	16894-1	VAC	1.00	1.00	1.00
3135-461-30-0000	16894-1	VAC	1.00	1.00	1.00
3135-461-31-0000	16894-1	VAC	1.00	1.00	1.00
3135-461-32-0000	16894-1	VAC	1.00	1.00	1.00
3135-461-33-0000	16894-1	VAC	1.00	1.00	1.00
3135-461-34-0000	16894-1	VAC	1.00	1.00	1.00
3135-461-35-0000	16894-1	VAC	1.00	1.00	1.00
3135-461-36-0000	16894-1	VAC	1.00	1.00	1.00
3135-461-37-0000	16894-1	VAC	1.00	1.00	1.00
3135-461-38-0000	16894-1	VAC	1.00	1.00	1.00
3135-461-39-0000	16894-1	VAC	1.00	1.00	1.00
3135-461-40-0000	16894-1	VAC	1.00	1.00	1.00
3135-461-41-0000	16894-1	VAC	1.00	1.00	1.00
3135-461-42-0000	16894-1	VAC	1.00	1.00	1.00
3135-461-43-0000	16894-1	VAC	1.00	1.00	1.00
3135-462-01-0000	16894-1	VAC	1.00	1.00	1.00

City of Victorville
Landscape Maintenance Assessment District No. 6 (City-Wide II)
Fiscal Year 2024/2025
Preliminary Assessment Roll
(Sorted By APN)

APN	TRACT	LAND USE	EBU	MAXIMUM ASSESSMENT	CHARGE
3135-462-02-0000	16894-1	VAC	1.00	1.00	1.00
3135-462-03-0000	16894-1	VAC	1.00	1.00	1.00
3135-462-04-0000	16894-1	VAC	1.00	1.00	1.00
3135-462-05-0000	16894-1	VAC	1.00	1.00	1.00
3135-462-06-0000	16894-1	VAC	1.00	1.00	1.00
3135-462-07-0000	16894-1	VAC	1.00	1.00	1.00
3135-462-08-0000	16894-1	VAC	1.00	1.00	1.00
3135-462-09-0000	16894-1	VAC	1.00	1.00	1.00
3135-462-10-0000	16894-1	VAC	1.00	1.00	1.00
3135-462-11-0000	16894-1	VAC	1.00	1.00	1.00
3135-462-12-0000	16894-1	VAC	1.00	1.00	1.00
3135-462-13-0000	16894-1	VAC	1.00	1.00	1.00
3135-462-14-0000	16894-1	VAC	1.00	1.00	1.00
3135-462-15-0000	16894-1	VAC	1.00	1.00	1.00
3135-462-16-0000	16894-1	VAC	1.00	1.00	1.00
3135-462-17-0000	16894-1	VAC	1.00	1.00	1.00
3135-462-18-0000	16894-1	VAC	1.00	1.00	1.00
3135-462-19-0000	16894-1	VAC	1.00	1.00	1.00
3135-462-20-0000	16894-1	VAC	1.00	1.00	1.00
3135-462-21-0000	16894-1	VAC	1.00	1.00	1.00
3135-462-22-0000	16894-1	VAC	1.00	1.00	1.00
3135-462-23-0000	16894-1	VAC	1.00	1.00	1.00
3135-462-24-0000	16894-1	VAC	1.00	1.00	1.00
3135-462-25-0000	16894-1	VAC	1.00	1.00	1.00
3135-462-28-0000	16894-2	VAC	1.00	1.00	1.00
3135-462-29-0000	16894-2	VAC	1.00	1.00	1.00
3135-462-30-0000	16894-2	VAC	1.00	1.00	1.00
3135-462-31-0000	16894-2	VAC	1.00	1.00	1.00
3135-462-32-0000	16894-2	VAC	1.00	1.00	1.00
3135-471-01-0000	16894-1	VAC	1.00	1.00	1.00
3135-471-02-0000	16894-1	VAC	1.00	1.00	1.00
3135-471-03-0000	16894-1	VAC	1.00	1.00	1.00
3135-471-04-0000	16894-1	VAC	1.00	1.00	1.00
3135-471-05-0000	16894-1	VAC	1.00	1.00	1.00
3135-471-06-0000	16894-1	VAC	1.00	1.00	1.00
3135-471-07-0000	16894-1	VAC	1.00	1.00	1.00
3135-471-08-0000	16894-1	VAC	1.00	1.00	1.00
3135-471-09-0000	16894-1	VAC	1.00	1.00	1.00
3135-471-10-0000	16894-1	VAC	1.00	1.00	1.00
3135-471-11-0000	16894-1	VAC	1.00	1.00	1.00
3135-471-12-0000	16894-2	VAC	1.00	1.00	1.00
3135-471-13-0000	16894-2	VAC	1.00	1.00	1.00
3135-471-14-0000	16894-2	VAC	1.00	1.00	1.00
3135-471-15-0000	16894-2	VAC	1.00	1.00	1.00
3135-471-16-0000	16894-2	VAC	1.00	1.00	1.00
3135-471-17-0000	16894-2	VAC	1.00	1.00	1.00

City of Victorville
Landscape Maintenance Assessment District No. 6 (City-Wide II)
Fiscal Year 2024/2025
Preliminary Assessment Roll
(Sorted By APN)

APN	TRACT	LAND USE	EBU	MAXIMUM ASSESSMENT	CHARGE
3135-471-18-0000	16894-2	VAC	1.00	1.00	1.00
3135-471-19-0000	16894-2	VAC	1.00	1.00	1.00
3135-471-20-0000	16894-2	VAC	1.00	1.00	1.00
3135-471-21-0000	16894-2	VAC	1.00	1.00	1.00
3135-471-22-0000	16894-2	VAC	1.00	1.00	1.00
3135-471-23-0000	16894-2	VAC	1.00	1.00	1.00
3135-471-24-0000	16894-2	VAC	1.00	1.00	1.00
3135-471-25-0000	16894-2	VAC	1.00	1.00	1.00
3135-471-26-0000	16894-2	VAC	1.00	1.00	1.00
3135-471-27-0000	16894-2	VAC	1.00	1.00	1.00
3135-471-28-0000	16894-2	VAC	1.00	1.00	1.00
3135-471-29-0000	16894-2	VAC	1.00	1.00	1.00
3135-471-30-0000	16894-2	VAC	1.00	1.00	1.00
3135-471-31-0000	16894-2	VAC	1.00	1.00	1.00
3135-471-32-0000	16894-2	VAC	1.00	1.00	1.00
3135-471-33-0000	16894-2	VAC	1.00	1.00	1.00
3135-471-34-0000	16894-2	VAC	1.00	1.00	1.00
3135-471-35-0000	16894-2	VAC	1.00	1.00	1.00
3135-471-36-0000	16894-2	VAC	1.00	1.00	1.00
3135-471-37-0000	16894-2	VAC	1.00	1.00	1.00
3135-471-38-0000	16894-2	VAC	1.00	1.00	1.00
3135-471-39-0000	16894-2	VAC	1.00	1.00	1.00
3135-471-40-0000	16894-2	VAC	1.00	1.00	1.00
3135-471-41-0000	16894-2	VAC	1.00	1.00	1.00
3135-471-42-0000	16894-2	VAC	1.00	1.00	1.00
3135-471-43-0000	16894-2	VAC	1.00	1.00	1.00
3135-471-44-0000	16894-2	VAC	1.00	1.00	1.00
3135-471-45-0000	16894-2	VAC	1.00	1.00	1.00
3135-471-46-0000	16894-2	VAC	1.00	1.00	1.00
3135-471-47-0000	16894-2	VAC	1.00	1.00	1.00
3135-471-48-0000	16894-2	VAC	1.00	1.00	1.00
3135-471-49-0000	16894-2	VAC	1.00	1.00	1.00
3135-471-50-0000	16894-2	VAC	1.00	1.00	1.00
3135-471-51-0000	16894-2	VAC	1.00	1.00	1.00
3135-471-52-0000	16894-2	VAC	1.00	1.00	1.00
3135-471-53-0000	16894-2	VAC	1.00	1.00	1.00
3135-471-54-0000	16894-2	VAC	1.00	1.00	1.00
3135-471-55-0000	16894-2	VAC	1.00	1.00	1.00
3135-471-56-0000	16894-2	VAC	1.00	1.00	1.00
3135-471-57-0000	16894-2	VAC	1.00	1.00	1.00
3135-471-58-0000	16894-2	VAC	1.00	1.00	1.00
3135-471-59-0000	16894-2	VAC	1.00	1.00	1.00
3135-471-60-0000	16894-2	VAC	1.00	1.00	1.00
3135-471-61-0000	16894-2	VAC	1.00	1.00	1.00
3135-471-62-0000	16894-2	VAC	1.00	1.00	1.00
3135-471-63-0000	16894-2	VAC	1.00	1.00	1.00

City of Victorville
Landscape Maintenance Assessment District No. 6 (City-Wide II)
Fiscal Year 2024/2025
Preliminary Assessment Roll
(Sorted By APN)

APN	TRACT	LAND USE	EBU	MAXIMUM ASSESSMENT	CHARGE
3135-471-64-0000	16894-2	VAC	1.00	1.00	1.00
3135-471-65-0000	16894-2	VAC	1.00	1.00	1.00
3135-471-66-0000	16894-2	VAC	1.00	1.00	1.00
3135-471-67-0000	16894-2	VAC	1.00	1.00	1.00
3135-471-68-0000	16894-2	VAC	1.00	1.00	1.00
3135-471-69-0000	16894-2	VAC	1.00	1.00	1.00
3136-281-01-0000	16887-1	SFR	1.00	173.48	144.70
3136-281-02-0000	16887-1	SFR	1.00	173.48	144.70
3136-291-01-0000	16887-2	SFR	1.00	173.48	144.70
3136-291-02-0000	16887-2	SFR	1.00	173.48	144.70
3136-291-03-0000	16887-2	SFR	1.00	173.48	144.70
3136-291-04-0000	16887-2	SFR	1.00	173.48	144.70
3136-291-05-0000	16887-2	SFR	1.00	173.48	144.70
3136-291-06-0000	16887-2	SFR	1.00	173.48	144.70
3136-291-07-0000	16887-2	SFR	1.00	173.48	144.70
3136-291-08-0000	16887-2	SFR	1.00	173.48	144.70
3136-291-09-0000	16887-2	SFR	1.00	173.48	144.70
3136-291-10-0000	16887-2	SFR	1.00	173.48	144.70
3136-291-11-0000	16887-2	SFR	1.00	173.48	144.70
3136-291-12-0000	16887-2	SFR	1.00	173.48	144.70
3136-291-13-0000	16887-2	SFR	1.00	173.48	144.70
3136-291-14-0000	16887-2	SFR	1.00	173.48	144.70
3136-291-15-0000	16887-2	SFR	1.00	173.48	144.70
3136-291-16-0000	16887-2	SFR	1.00	173.48	144.70
3136-291-17-0000	16887-2	SFR	1.00	173.48	144.70
3136-291-18-0000	16887-2	SFR	1.00	173.48	144.70
3136-291-19-0000	16887-2	SFR	1.00	173.48	144.70
3136-291-20-0000	16887-2	SFR	1.00	173.48	144.70
3136-291-21-0000	16887-2	SFR	1.00	173.48	144.70
3136-291-22-0000	16887-2	SFR	1.00	173.48	144.70
3136-291-23-0000	16887-2	SFR	1.00	173.48	144.70
3136-291-24-0000	16887-2	SFR	1.00	173.48	144.70
3136-291-25-0000	16887-2	SFR	1.00	173.48	144.70
3136-291-26-0000	16887-2	SFR	1.00	173.48	144.70
3136-291-27-0000	16887-2	SFR	1.00	173.48	144.70
3136-291-28-0000	16887-2	SFR	1.00	173.48	144.70
3136-291-29-0000	16887-2	SFR	1.00	173.48	144.70
3136-291-30-0000	16887-2	SFR	1.00	173.48	144.70
3136-291-31-0000	16887-2	SFR	1.00	173.48	144.70
3136-291-32-0000	16887-2	SFR	1.00	173.48	144.70
3136-291-33-0000	16887-2	SFR	1.00	173.48	144.70
3136-291-34-0000	16887-2	SFR	1.00	173.48	144.70
3136-291-35-0000	16887-2	SFR	1.00	173.48	144.70
3136-291-36-0000	16887-2	SFR	1.00	173.48	144.70
3136-291-37-0000	16887-2	SFR	1.00	173.48	144.70
3136-291-38-0000	16887-2	SFR	1.00	173.48	144.70

City of Victorville
Landscape Maintenance Assessment District No. 6 (City-Wide II)
Fiscal Year 2024/2025
Preliminary Assessment Roll
(Sorted By APN)

APN	TRACT	LAND USE	EBU	MAXIMUM ASSESSMENT	CHARGE
3136-291-39-0000	16887-2	SFR	1.00	173.48	144.70
3136-291-40-0000	16887-2	SFR	1.00	173.48	144.70
3136-291-41-0000	16887-2	SFR	1.00	173.48	144.70
3136-291-42-0000	16887-2	SFR	1.00	173.48	144.70
3136-291-43-0000	16887-2	SFR	1.00	173.48	144.70
3136-291-44-0000	16887-2	SFR	1.00	173.48	144.70
3136-291-45-0000	16887-2	SFR	1.00	173.48	144.70
3136-291-46-0000	16887-2	SFR	1.00	173.48	144.70
3136-291-47-0000	16887-2	SFR	1.00	173.48	144.70
3136-291-48-0000	16887-2	SFR	1.00	173.48	144.70
3136-291-49-0000	16887-2	SFR	1.00	173.48	144.70
3136-291-50-0000	16887-2	SFR	1.00	173.48	144.70
3136-291-51-0000	16887-2	SFR	1.00	173.48	144.70
3136-291-52-0000	16887-2	SFR	1.00	173.48	144.70
3136-291-53-0000	16887-2	SFR	1.00	173.48	144.70
3136-291-54-0000	16887-2	SFR	1.00	173.48	144.70
3136-291-55-0000	16887-2	SFR	1.00	173.48	144.70
3136-291-56-0000	16887-2	SFR	1.00	173.48	144.70
3136-301-01-0000	17426	SFR	1.00	173.48	144.70
3136-301-02-0000	17426	SFR	1.00	173.48	144.70
3136-301-03-0000	17426	SFR	1.00	173.48	144.70
3136-301-04-0000	17426	SFR	1.00	173.48	144.70
3136-301-05-0000	17426	SFR	1.00	173.48	144.70
3136-301-06-0000	17426	SFR	1.00	173.48	144.70
3136-301-07-0000	17426	SFR	1.00	173.48	144.70
3136-301-08-0000	17426	SFR	1.00	173.48	144.70
3136-301-09-0000	17426	SFR	1.00	173.48	144.70
3136-301-10-0000	17426	SFR	1.00	173.48	144.70
3136-301-11-0000	17426	SFR	1.00	173.48	144.70
3136-301-12-0000	17426	SFR	1.00	173.48	144.70
3136-301-13-0000	17426	SFR	1.00	173.48	144.70
3136-301-14-0000	17426	SFR	1.00	173.48	144.70
3136-301-15-0000	17426	SFR	1.00	173.48	144.70
3136-301-16-0000	17426	SFR	1.00	173.48	144.70
3136-301-17-0000	17426	SFR	1.00	173.48	144.70
3136-301-18-0000	17426	SFR	1.00	173.48	144.70
3136-301-19-0000	17426	SFR	1.00	173.48	144.70
3136-301-20-0000	17426	SFR	1.00	173.48	144.70
3136-301-21-0000	17426	SFR	1.00	173.48	144.70
3136-301-22-0000	17426	SFR	1.00	173.48	144.70
3136-301-23-0000	17426	SFR	1.00	173.48	144.70
3136-301-24-0000	17426	SFR	1.00	173.48	144.70
3136-301-25-0000	17426	SFR	1.00	173.48	144.70
3136-301-26-0000	17426	SFR	1.00	173.48	144.70
3136-301-27-0000	17426	SFR	1.00	173.48	144.70
3136-301-28-0000	17426	SFR	1.00	173.48	144.70

City of Victorville
Landscape Maintenance Assessment District No. 6 (City-Wide II)
Fiscal Year 2024/2025
Preliminary Assessment Roll
(Sorted By APN)

APN	TRACT	LAND USE	EBU	MAXIMUM ASSESSMENT	CHARGE
3136-301-29-0000	17426	SFR	1.00	173.48	144.70
3136-301-30-0000	17426	SFR	1.00	173.48	144.70
3136-301-31-0000	17426	SFR	1.00	173.48	144.70
3136-301-32-0000	17426	SFR	1.00	173.48	144.70
3136-301-33-0000	17426	SFR	1.00	173.48	144.70
3136-301-34-0000	17426	SFR	1.00	173.48	144.70
3136-301-35-0000	17426	SFR	1.00	173.48	144.70
3136-301-36-0000	17426	SFR	1.00	173.48	144.70
3136-301-37-0000	17426	SFR	1.00	173.48	144.70
3136-301-38-0000	17426	SFR	1.00	173.48	144.70
3136-311-01-0000	16887-2	SFR	1.00	173.48	144.70
3136-311-02-0000	16887-2	SFR	1.00	173.48	144.70
3136-311-03-0000	16887-2	SFR	1.00	173.48	144.70
3136-311-04-0000	16887-2	SFR	1.00	173.48	144.70
3136-311-05-0000	16887-2	SFR	1.00	173.48	144.70
3136-311-06-0000	16887-2	SFR	1.00	173.48	144.70
3136-311-07-0000	16887-2	SFR	1.00	173.48	144.70
3136-311-08-0000	16887-2	SFR	1.00	173.48	144.70
3136-311-09-0000	16887-2	SFR	1.00	173.48	144.70
3136-311-10-0000	16887-2	SFR	1.00	173.48	144.70
3136-311-11-0000	16887-2	SFR	1.00	173.48	144.70
3136-311-12-0000	16887-2	SFR	1.00	173.48	144.70
3136-311-13-0000	16887-2	SFR	1.00	173.48	144.70
3136-311-14-0000	16887-2	SFR	1.00	173.48	144.70
3136-311-15-0000	16887-2	SFR	1.00	173.48	144.70
3136-311-16-0000	16887-2	SFR	1.00	173.48	144.70
3136-311-17-0000	16887-2	SFR	1.00	173.48	144.70
3136-311-18-0000	16887-2	SFR	1.00	173.48	144.70
3136-311-19-0000	16887-2	SFR	1.00	173.48	144.70
3136-311-20-0000	16887-2	SFR	1.00	173.48	144.70
3136-311-21-0000	16887-2	SFR	1.00	173.48	144.70
3136-311-22-0000	16887-2	SFR	1.00	173.48	144.70
3136-311-23-0000	16887-2	SFR	1.00	173.48	144.70
3136-311-24-0000	16887-2	SFR	1.00	173.48	144.70
3136-311-25-0000	16887-2	SFR	1.00	173.48	144.70
3136-311-26-0000	16887-2	SFR	1.00	173.48	144.70
3136-311-27-0000	16887-2	SFR	1.00	173.48	144.70
3136-311-28-0000	16887-2	SFR	1.00	173.48	144.70
3136-311-29-0000	16887-2	SFR	1.00	173.48	144.70
3136-311-30-0000	16887-2	SFR	1.00	173.48	144.70
3136-311-31-0000	16887-2	SFR	1.00	173.48	144.70
3136-311-32-0000	16887-2	SFR	1.00	173.48	144.70
3136-311-33-0000	16887-2	SFR	1.00	173.48	144.70
3136-311-34-0000	16887-2	SFR	1.00	173.48	144.70
3136-311-35-0000	16887-2	SFR	1.00	173.48	144.70
3136-311-36-0000	16887-2	SFR	1.00	173.48	144.70

City of Victorville
Landscape Maintenance Assessment District No. 6 (City-Wide II)
Fiscal Year 2024/2025
Preliminary Assessment Roll
(Sorted By APN)

APN	TRACT	LAND USE	EBU	MAXIMUM ASSESSMENT	CHARGE
3136-311-37-0000	16887-2	SFR	1.00	173.48	144.70
3136-311-38-0000	16887-2	SFR	1.00	173.48	144.70
3136-311-39-0000	16887-2	SFR	1.00	173.48	144.70
3136-311-40-0000	16887-2	SFR	1.00	173.48	144.70
3136-311-41-0000	16887-2	SFR	1.00	173.48	144.70
3136-311-42-0000	16887-2	SFR	1.00	173.48	144.70
3136-311-43-0000	16887-2	SFR	1.00	173.48	144.70
3136-311-44-0000	16887-2	SFR	1.00	173.48	144.70
3136-311-45-0000	16887-2	SFR	1.00	173.48	144.70
3136-311-46-0000	16887-2	SFR	1.00	173.48	144.70
3136-311-47-0000	16887-2	SFR	1.00	173.48	144.70
3136-321-01-0000	16887-2	SFR	1.00	173.48	144.70
3136-321-02-0000	16887-2	SFR	1.00	173.48	144.70
3136-321-03-0000	16887-2	SFR	1.00	173.48	144.70
3136-321-04-0000	16887-2	SFR	1.00	173.48	144.70
3136-321-05-0000	16887-2	SFR	1.00	173.48	144.70
3136-321-06-0000	16887-2	SFR	1.00	173.48	144.70
3136-321-07-0000	16887-2	SFR	1.00	173.48	144.70
3136-321-08-0000	16887-2	SFR	1.00	173.48	144.70
3136-321-09-0000	16887-2	SFR	1.00	173.48	144.70
3136-321-10-0000	16887-2	SFR	1.00	173.48	144.70
3136-321-12-0000	16887-2	SFR	1.00	173.48	144.70
3136-321-13-0000	16887-2	SFR	1.00	173.48	144.70
3136-321-14-0000	16887-2	SFR	1.00	173.48	144.70
3136-321-15-0000	16887-2	SFR	1.00	173.48	144.70
3136-321-16-0000	16887-2	SFR	1.00	173.48	144.70
3136-321-17-0000	16887-2	SFR	1.00	173.48	144.70
3136-321-18-0000	16887-2	SFR	1.00	173.48	144.70
3136-321-19-0000	16887-2	SFR	1.00	173.48	144.70
3136-321-20-0000	16887-2	SFR	1.00	173.48	144.70
3136-321-21-0000	16887-2	SFR	1.00	173.48	144.70
3136-321-22-0000	16887-2	SFR	1.00	173.48	144.70
3136-321-23-0000	16887-2	SFR	1.00	173.48	144.70
3136-321-24-0000	16887-2	SFR	1.00	173.48	144.70
3136-321-25-0000	16887-2	SFR	1.00	173.48	144.70
3136-321-26-0000	16887-2	SFR	1.00	173.48	144.70
3136-321-27-0000	16887-2	SFR	1.00	173.48	144.70
3136-321-28-0000	16887-2	SFR	1.00	173.48	144.70
3136-321-29-0000	16887-2	SFR	1.00	173.48	144.70
3136-321-30-0000	16887-2	SFR	1.00	173.48	144.70
3136-321-31-0000	16887-2	SFR	1.00	173.48	144.70
3136-321-32-0000	16887-2	SFR	1.00	173.48	144.70
3136-321-33-0000	16887-2	SFR	1.00	173.48	144.70
3136-321-34-0000	16887-2	SFR	1.00	173.48	144.70
3136-321-35-0000	16887-2	SFR	1.00	173.48	144.70
3136-321-36-0000	16887-2	SFR	1.00	173.48	144.70

City of Victorville
Landscape Maintenance Assessment District No. 6 (City-Wide II)
Fiscal Year 2024/2025
Preliminary Assessment Roll
(Sorted By APN)

APN	TRACT	LAND USE	EBU	MAXIMUM ASSESSMENT	CHARGE
3136-321-37-0000	16887-2	SFR	1.00	173.48	144.70
3136-321-38-0000	16887-2	SFR	1.00	173.48	144.70
3136-321-39-0000	16887-2	SFR	1.00	173.48	144.70
3136-321-40-0000	16887-2	SFR	1.00	173.48	144.70
3136-321-41-0000	16887-2	SFR	1.00	173.48	144.70
3136-321-42-0000	16887-2	SFR	1.00	173.48	144.70
3136-321-43-0000	16887-2	SFR	1.00	173.48	144.70
3136-321-44-0000	16887-2	SFR	1.00	173.48	144.70
3136-321-45-0000	16887-2	SFR	1.00	173.48	144.70
3136-321-46-0000	16887-2	SFR	1.00	173.48	144.70
3136-321-47-0000	16887-2	SFR	1.00	173.48	144.70
3136-321-48-0000	16887-2	SFR	1.00	173.48	144.70
3136-321-49-0000	16887-2	SFR	1.00	173.48	144.70
3136-321-50-0000	16887-2	SFR	1.00	173.48	144.70
3136-321-51-0000	16887-2	SFR	1.00	173.48	144.70
3136-321-52-0000	16887-2	SFR	1.00	173.48	144.70
3136-321-53-0000	16887-2	SFR	1.00	173.48	144.70
3136-321-54-0000	16887-2	SFR	1.00	173.48	144.70
3136-321-55-0000	16887-2	SFR	1.00	173.48	144.70
3136-321-56-0000	16887-2	SFR	1.00	173.48	144.70
3136-331-01-0000	17089	SFR	1.00	173.48	144.70
3136-331-02-0000	17089	SFR	1.00	173.48	144.70
3136-331-03-0000	17089	SFR	1.00	173.48	144.70
3136-331-04-0000	17089	SFR	1.00	173.48	144.70
3136-331-05-0000	17089	SFR	1.00	173.48	144.70
3136-331-06-0000	17089	SFR	1.00	173.48	144.70
3136-331-07-0000	17089	SFR	1.00	173.48	144.70
3136-331-08-0000	17089	SFR	1.00	173.48	144.70
3136-331-09-0000	17089	SFR	1.00	173.48	144.70
3136-331-10-0000	17089	SFR	1.00	173.48	144.70
3136-331-11-0000	17089	SFR	1.00	173.48	144.70
3136-331-12-0000	17089	SFR	1.00	173.48	144.70
3136-331-13-0000	17089	SFR	1.00	173.48	144.70
3136-331-14-0000	17089	SFR	1.00	173.48	144.70
3136-331-15-0000	17089	SFR	1.00	173.48	144.70
3136-331-16-0000	17089	SFR	1.00	173.48	144.70
3136-331-17-0000	17089	SFR	1.00	173.48	144.70
3136-331-18-0000	17089	SFR	1.00	173.48	144.70
3136-331-19-0000	17089	SFR	1.00	173.48	144.70
3136-331-20-0000	17089	SFR	1.00	173.48	144.70
3136-331-21-0000	17089	SFR	1.00	173.48	144.70
3136-331-22-0000	17089	SFR	1.00	173.48	144.70
3136-331-23-0000	17089	SFR	1.00	173.48	144.70
3136-331-24-0000	17089	SFR	1.00	173.48	144.70
3136-331-25-0000	17089	SFR	1.00	173.48	144.70
3136-331-26-0000	17089	SFR	1.00	173.48	144.70

City of Victorville
Landscape Maintenance Assessment District No. 6 (City-Wide II)
Fiscal Year 2024/2025
Preliminary Assessment Roll
(Sorted By APN)

APN	TRACT	LAND USE	EBU	MAXIMUM ASSESSMENT	CHARGE
3136-331-27-0000	17089	SFR	1.00	173.48	144.70
3136-331-28-0000	17089	SFR	1.00	173.48	144.70
3136-331-29-0000	17089	SFR	1.00	173.48	144.70
3136-331-30-0000	17089	SFR	1.00	173.48	144.70
3136-331-31-0000	17089	SFR	1.00	173.48	144.70
3136-331-32-0000	17089	SFR	1.00	173.48	144.70
3136-331-33-0000	17089	SFR	1.00	173.48	144.70
3136-331-34-0000	17089	SFR	1.00	173.48	144.70
3136-331-35-0000	17089	SFR	1.00	173.48	144.70
3136-331-36-0000	17089	SFR	1.00	173.48	144.70
3136-331-37-0000	17089	SFR	1.00	173.48	144.70
3136-331-38-0000	17089	SFR	1.00	173.48	144.70
3136-331-39-0000	17089	SFR	1.00	173.48	144.70
3136-331-40-0000	17089	SFR	1.00	173.48	144.70
3136-331-41-0000	17089	SFR	1.00	173.48	144.70
3136-331-42-0000	17089	SFR	1.00	173.48	144.70
3136-331-43-0000	17089	SFR	1.00	173.48	144.70
3136-331-44-0000	17089	SFR	1.00	173.48	144.70
3136-331-46-0000	17599	SFR	1.00	173.48	144.70
3136-331-47-0000	17599	SFR	1.00	173.48	144.70
3136-331-48-0000	17599	SFR	1.00	173.48	144.70
3136-331-49-0000	17599	SFR	1.00	173.48	144.70
3136-331-50-0000	17599	SFR	1.00	173.48	144.70
3136-331-51-0000	17599	SFR	1.00	173.48	144.70
3136-331-52-0000	17599	SFR	1.00	173.48	144.70
3136-331-53-0000	17599	SFR	1.00	173.48	144.70
3136-331-54-0000	17599	SFR	1.00	173.48	144.70
3136-331-55-0000	17599	SFR	1.00	173.48	144.70
3136-331-56-0000	17599	SFR	1.00	173.48	144.70
3136-331-57-0000	17599	SFR	1.00	173.48	144.70
3136-331-58-0000	17599	SFR	1.00	173.48	144.70
3136-331-59-0000	17599	SFR	1.00	173.48	144.70
3136-331-60-0000	17599	SFR	1.00	173.48	144.70
3136-331-61-0000	17599	SFR	1.00	173.48	144.70
3136-331-62-0000	17599	SFR	1.00	173.48	144.70
3136-331-63-0000	17599	SFR	1.00	173.48	144.70
3136-331-64-0000	17599	SFR	1.00	173.48	144.70
3136-331-65-0000	17599	SFR	1.00	173.48	144.70
3136-331-66-0000	17599	SFR	1.00	173.48	144.70
3136-331-67-0000	17599	SFR	1.00	173.48	144.70
3136-331-71-0000		SFR	1.00	173.48	144.70
3136-341-01-0000	17089	SFR	1.00	173.48	144.70
3136-341-02-0000	17089	SFR	1.00	173.48	144.70
3136-341-03-0000	17089	SFR	1.00	173.48	144.70
3136-341-04-0000	17089	SFR	1.00	173.48	144.70
3136-341-05-0000	17089	SFR	1.00	173.48	144.70

City of Victorville
Landscape Maintenance Assessment District No. 6 (City-Wide II)
Fiscal Year 2024/2025
Preliminary Assessment Roll
(Sorted By APN)

APN	TRACT	LAND USE	EBU	MAXIMUM ASSESSMENT	CHARGE
3136-341-06-0000	17089	SFR	1.00	173.48	144.70
3136-341-07-0000	17089	SFR	1.00	173.48	144.70
3136-341-08-0000	17089	SFR	1.00	173.48	144.70
3136-341-09-0000	17089	SFR	1.00	173.48	144.70
3136-341-10-0000	17089	SFR	1.00	173.48	144.70
3136-341-11-0000	17089	SFR	1.00	173.48	144.70
3136-341-12-0000	17089	SFR	1.00	173.48	144.70
3136-341-13-0000	17089	SFR	1.00	173.48	144.70
3136-341-14-0000	17089	SFR	1.00	173.48	144.70
3136-341-15-0000	17089	SFR	1.00	173.48	144.70
3136-341-16-0000	17089	SFR	1.00	173.48	144.70
3136-341-17-0000	17089	SFR	1.00	173.48	144.70
3136-341-18-0000	17089	SFR	1.00	173.48	144.70
3136-341-19-0000	17089	SFR	1.00	173.48	144.70
3136-341-20-0000	17089	SFR	1.00	173.48	144.70
3136-341-21-0000	17089	SFR	1.00	173.48	144.70
3136-341-22-0000	17089	SFR	1.00	173.48	144.70
3136-341-23-0000	17089	SFR	1.00	173.48	144.70
3136-341-24-0000	17089	SFR	1.00	173.48	144.70
3136-341-25-0000	17089	SFR	1.00	173.48	144.70
3136-341-26-0000	17089	SFR	1.00	173.48	144.70
3136-341-27-0000	17089	SFR	1.00	173.48	144.70
3136-341-28-0000	17089	SFR	1.00	173.48	144.70
3136-341-29-0000	17089	SFR	1.00	173.48	144.70
3136-341-30-0000	17089	SFR	1.00	173.48	144.70
3136-341-31-0000	17089	SFR	1.00	173.48	144.70
3136-341-32-0000	17089	SFR	1.00	173.48	144.70
3136-341-33-0000	17089	SFR	1.00	173.48	144.70
3136-341-34-0000	17089	SFR	1.00	173.48	144.70
3136-341-35-0000	17089	SFR	1.00	173.48	144.70
3136-341-36-0000	17089	SFR	1.00	173.48	144.70
3136-341-37-0000	17089	SFR	1.00	173.48	144.70
3136-341-38-0000	17089	SFR	1.00	173.48	144.70
3136-341-39-0000	17089	SFR	1.00	173.48	144.70
3136-341-40-0000	17089	SFR	1.00	173.48	144.70
3136-341-41-0000	17089	SFR	1.00	173.48	144.70
3136-341-42-0000	17089	SFR	1.00	173.48	144.70
3136-341-43-0000	17089	SFR	1.00	173.48	144.70
3136-341-44-0000	17089	SFR	1.00	173.48	144.70
3136-341-45-0000	17089	SFR	1.00	173.48	144.70
3136-341-46-0000	17089	SFR	1.00	173.48	144.70
3136-341-47-0000	17089	SFR	1.00	173.48	144.70
3136-341-48-0000	17089	SFR	1.00	173.48	144.70
3136-341-49-0000	17089	SFR	1.00	173.48	144.70
3136-341-50-0000	17089	SFR	1.00	173.48	144.70
3136-341-51-0000	17089	SFR	1.00	173.48	144.70

City of Victorville
Landscape Maintenance Assessment District No. 6 (City-Wide II)
Fiscal Year 2024/2025
Preliminary Assessment Roll
(Sorted By APN)

APN	TRACT	LAND USE	EBU	MAXIMUM ASSESSMENT	CHARGE
3136-341-52-0000	17089	SFR	1.00	173.48	144.70
3136-341-53-0000	17089	SFR	1.00	173.48	144.70
3136-341-54-0000	17089	SFR	1.00	173.48	144.70
3136-341-55-0000	17089	SFR	1.00	173.48	144.70
3136-341-56-0000	17089	SFR	1.00	173.48	144.70
3136-341-57-0000	17089	SFR	1.00	173.48	144.70
3136-341-58-0000	17089	SFR	1.00	173.48	144.70
3136-341-59-0000	17089	SFR	1.00	173.48	144.70
3136-341-60-0000	17089	SFR	1.00	173.48	144.70
3136-341-61-0000	17089	SFR	1.00	173.48	144.70
3136-341-62-0000	17089	SFR	1.00	173.48	144.70
3136-341-63-0000	17089	SFR	1.00	173.48	144.70
3136-341-64-0000	17089	SFR	1.00	173.48	144.70
3136-341-65-0000	17089	SFR	1.00	173.48	144.70
3136-341-66-0000	17089	SFR	1.00	173.48	144.70
3136-341-67-0000	17089	SFR	1.00	173.48	144.70
3136-341-68-0000	17089	SFR	1.00	173.48	144.70
3136-341-69-0000	17089	SFR	1.00	173.48	144.70
3136-341-70-0000	17089	SFR	1.00	173.48	144.70
3136-341-71-0000	17089	SFR	1.00	173.48	144.70
3136-341-72-0000	17089	SFR	1.00	173.48	144.70
3136-341-74-0000	17089	SFR	1.00	173.48	144.70
3136-341-75-0000	17089	SFR	1.00	173.48	144.70
3136-341-76-0000	17089	SFR	1.00	173.48	144.70
3136-341-77-0000	17089	SFR	1.00	173.48	144.70
3136-341-78-0000	17089	SFR	1.00	173.48	144.70
3136-341-79-0000	17089	SFR	1.00	173.48	144.70
3136-341-80-0000	17089	SFR	1.00	173.48	144.70
3136-341-81-0000	17089	SFR	1.00	173.48	144.70
3136-341-82-0000	17089	SFR	1.00	173.48	144.70
3136-341-83-0000	17089	SFR	1.00	173.48	144.70
3136-341-84-0000	17089	SFR	1.00	173.48	144.70
3136-341-85-0000	17089	SFR	1.00	173.48	144.70
3136-341-86-0000	17089	SFR	1.00	173.48	144.70
3136-341-87-0000	17089	SFR	1.00	173.48	144.70
3136-341-88-0000	17089	SFR	1.00	173.48	144.70
3136-341-89-0000	17089	SFR	1.00	173.48	144.70
3136-341-90-0000		SFR	1.00	173.48	144.70
3136-391-01-0000	16720	SFR	1.00	173.48	144.70
3136-391-02-0000	16720	SFR	1.00	173.48	144.70
3136-391-03-0000	16720	SFR	1.00	173.48	144.70
3136-391-04-0000	16720	SFR	1.00	173.48	144.70
3136-391-05-0000	16720	SFR	1.00	173.48	144.70
3136-391-06-0000	16720	SFR	1.00	173.48	144.70
3136-391-07-0000	16720	SFR	1.00	173.48	144.70
3136-391-08-0000	16720	SFR	1.00	173.48	144.70

City of Victorville
Landscape Maintenance Assessment District No. 6 (City-Wide II)
Fiscal Year 2024/2025
Preliminary Assessment Roll
(Sorted By APN)

APN	TRACT	LAND USE	EBU	MAXIMUM ASSESSMENT	CHARGE
3136-391-09-0000	16720	SFR	1.00	173.48	144.70
3136-391-10-0000	16720	SFR	1.00	173.48	144.70
3136-391-11-0000	16720	SFR	1.00	173.48	144.70
3136-391-12-0000	16720	SFR	1.00	173.48	144.70
3136-391-13-0000	16720	SFR	1.00	173.48	144.70
3136-391-14-0000	16720	SFR	1.00	173.48	144.70
3136-391-15-0000	16720	SFR	1.00	173.48	144.70
3136-391-16-0000	16720	SFR	1.00	173.48	144.70
3136-391-17-0000	16720	SFR	1.00	173.48	144.70
3136-391-18-0000	16720	SFR	1.00	173.48	144.70
3136-391-19-0000	16720	SFR	1.00	173.48	144.70
3136-391-20-0000	16720	SFR	1.00	173.48	144.70
3136-391-21-0000	16720	SFR	1.00	173.48	144.70
3136-391-22-0000	16720	SFR	1.00	173.48	144.70
3136-391-23-0000	16720	SFR	1.00	173.48	144.70
3136-391-24-0000	16720	SFR	1.00	173.48	144.70
3136-391-25-0000	16720	SFR	1.00	173.48	144.70
3136-391-26-0000	16720	SFR	1.00	173.48	144.70
3136-391-27-0000	16720	SFR	1.00	173.48	144.70
3136-391-28-0000	16720	SFR	1.00	173.48	144.70
3136-391-29-0000	16720	SFR	1.00	173.48	144.70
3136-391-30-0000	16720	SFR	1.00	173.48	144.70
3136-391-31-0000	16720	SFR	1.00	173.48	144.70
3136-391-32-0000	16720	SFR	1.00	173.48	144.70
3136-391-33-0000	16720	SFR	1.00	173.48	144.70
3136-391-34-0000	16720	SFR	1.00	173.48	144.70
3136-391-35-0000	16720	SFR	1.00	173.48	144.70
3136-391-36-0000	16720	SFR	1.00	173.48	144.70
3136-391-37-0000	16720	SFR	1.00	173.48	144.70
3136-391-38-0000	16720	SFR	1.00	173.48	144.70
3136-391-39-0000	16720	SFR	1.00	173.48	144.70
3136-391-40-0000	16720	SFR	1.00	173.48	144.70
3136-391-41-0000	16720	SFR	1.00	173.48	144.70
3136-391-42-0000	16720	SFR	1.00	173.48	144.70
3136-391-43-0000	16720	SFR	1.00	173.48	144.70
3136-391-44-0000	16720	SFR	1.00	173.48	144.70
3136-391-45-0000	16720	SFR	1.00	173.48	144.70
3136-391-46-0000	16720	SFR	1.00	173.48	144.70
3136-391-47-0000	16720	SFR	1.00	173.48	144.70
3136-391-48-0000	16720	SFR	1.00	173.48	144.70
3136-391-49-0000	16720	SFR	1.00	173.48	144.70
3136-391-50-0000	16720	SFR	1.00	173.48	144.70
3136-391-51-0000	16720	SFR	1.00	173.48	144.70
3136-391-52-0000	16720	SFR	1.00	173.48	144.70
3136-391-53-0000	16720	SFR	1.00	173.48	144.70
3136-391-54-0000	16720	SFR	1.00	173.48	144.70

City of Victorville
Landscape Maintenance Assessment District No. 6 (City-Wide II)
Fiscal Year 2024/2025
Preliminary Assessment Roll
(Sorted By APN)

APN	TRACT	LAND USE	EBU	MAXIMUM ASSESSMENT	CHARGE
3136-391-55-0000	16720	SFR	1.00	173.48	144.70
3136-391-56-0000	16720	SFR	1.00	173.48	144.70
3136-391-57-0000	16720	SFR	1.00	173.48	144.70
3136-391-58-0000	16720	SFR	1.00	173.48	144.70
3136-391-59-0000	16720	SFR	1.00	173.48	144.70
3136-391-60-0000	16720	SFR	1.00	173.48	144.70
3136-391-61-0000	16720	SFR	1.00	173.48	144.70
3136-391-62-0000	16720	SFR	1.00	173.48	144.70
3136-391-63-0000	16720	SFR	1.00	173.48	144.70
3136-391-64-0000	16720	SFR	1.00	173.48	144.70
3136-391-65-0000	16720	SFR	1.00	173.48	144.70
3136-391-66-0000	16720	SFR	1.00	173.48	144.70
3136-391-67-0000	16720	SFR	1.00	173.48	144.70
3136-391-68-0000	16720	SFR	1.00	173.48	144.70
3136-391-69-0000	16720	SFR	1.00	173.48	144.70
3136-391-70-0000	16720	SFR	1.00	173.48	144.70
3136-391-71-0000	16720	SFR	1.00	173.48	144.70
3136-391-72-0000	16720	SFR	1.00	173.48	144.70
3136-391-73-0000	16720	SFR	1.00	173.48	144.70
3136-391-74-0000	16720	SFR	1.00	173.48	144.70
3136-391-75-0000	16720	SFR	1.00	173.48	144.70
3136-391-76-0000	16720	SFR	1.00	173.48	144.70
3136-391-77-0000	16720	SFR	1.00	173.48	144.70
3136-391-78-0000	16720	SFR	1.00	173.48	144.70
3136-391-79-0000	16720	SFR	1.00	173.48	144.70
3136-391-80-0000	16720	SFR	1.00	173.48	144.70
3136-391-81-0000	16720	SFR	1.00	173.48	144.70
3136-401-01-0000	16720	SFR	1.00	173.48	144.70
3136-401-02-0000	16720	SFR	1.00	173.48	144.70
3136-401-03-0000	16720	SFR	1.00	173.48	144.70
3136-401-04-0000	16720	SFR	1.00	173.48	144.70
3136-401-05-0000	16720	SFR	1.00	173.48	144.70
3136-401-06-0000	16720	SFR	1.00	173.48	144.70
3136-401-07-0000	16720	SFR	1.00	173.48	144.70
3136-401-08-0000	16720	SFR	1.00	173.48	144.70
3136-401-09-0000	16720	SFR	1.00	173.48	144.70
3136-401-10-0000	16720	SFR	1.00	173.48	144.70
3136-401-11-0000	16720	SFR	1.00	173.48	144.70
3136-401-12-0000	16720	SFR	1.00	173.48	144.70
3136-401-13-0000	16720	SFR	1.00	173.48	144.70
3136-401-14-0000	16720	SFR	1.00	173.48	144.70
3136-401-15-0000	16720	SFR	1.00	173.48	144.70
3136-401-16-0000	16720	SFR	1.00	173.48	144.70
3136-401-17-0000	16720	SFR	1.00	173.48	144.70
3136-401-18-0000	16720	SFR	1.00	173.48	144.70
3136-401-19-0000	16720	SFR	1.00	173.48	144.70

City of Victorville
Landscape Maintenance Assessment District No. 6 (City-Wide II)
Fiscal Year 2024/2025
Preliminary Assessment Roll
(Sorted By APN)

APN	TRACT	LAND USE	EBU	MAXIMUM ASSESSMENT	CHARGE
3136-401-20-0000	16720	SFR	1.00	173.48	144.70
3136-401-21-0000	16720	SFR	1.00	173.48	144.70
3136-401-22-0000	16720	SFR	1.00	173.48	144.70
3136-401-23-0000	16720	SFR	1.00	173.48	144.70
3136-401-24-0000	16720	SFR	1.00	173.48	144.70
3136-401-25-0000	16720	SFR	1.00	173.48	144.70
3136-401-26-0000	16720	SFR	1.00	173.48	144.70
3136-401-27-0000	16720	SFR	1.00	173.48	144.70
3136-401-28-0000	16720	SFR	1.00	173.48	144.70
3136-401-29-0000	16720	SFR	1.00	173.48	144.70
3136-401-30-0000	16720	SFR	1.00	173.48	144.70
3136-401-31-0000	16720	SFR	1.00	173.48	144.70
3136-401-32-0000	16720	SFR	1.00	173.48	144.70
3136-401-33-0000	16720	SFR	1.00	173.48	144.70
3136-401-34-0000	16720	SFR	1.00	173.48	144.70
3136-401-35-0000	16720	SFR	1.00	173.48	144.70
3136-401-36-0000	16720	SFR	1.00	173.48	144.70
Total			6963.00	\$925,419.00	\$772,165.50
Parcel Count					6,963
Charged Parcels					6,963

City of Victorville
Landscape Maintenance Assessment District No. 7 (Talon Ranch)
Fiscal Year 2024/2025
Preliminary Assessment Roll
(Sorted By APN)

APN	TRACT	LAND USE	EBU	MAXIMUM ASSESSMENT	CHARGE
3096-013-01-0000	15396	VAC	1.00	\$1.00	\$1.00
3096-013-02-0000	15396	VAC	1.00	1.00	1.00
3096-013-03-0000	15396	VAC	1.00	1.00	1.00
3096-013-04-0000	15396	VAC	1.00	1.00	1.00
3096-013-05-0000	15396	VAC	1.00	1.00	1.00
3096-013-06-0000	15396	VAC	1.00	1.00	1.00
3096-013-07-0000	15396	VAC	1.00	1.00	1.00
3096-013-08-0000	15396	VAC	1.00	1.00	1.00
3096-013-09-0000	15396	VAC	1.00	1.00	1.00
3096-013-10-0000	15396	VAC	1.00	1.00	1.00
3096-013-11-0000	15396	VAC	1.00	1.00	1.00
3096-013-12-0000	15396	VAC	1.00	1.00	1.00
3096-013-13-0000	15396	VAC	1.00	1.00	1.00
3096-013-14-0000	15396	VAC	1.00	1.00	1.00
3096-013-15-0000	15396	SFR	1.00	126.42	105.45
3096-013-16-0000	15396	SFR	1.00	126.42	105.45
3096-013-17-0000	15396	SFR	1.00	126.42	105.45
3096-013-18-0000	15396	SFR	1.00	126.42	105.45
3096-013-19-0000	15396	SFR	1.00	126.42	105.45
3096-013-20-0000	15396	SFR	1.00	126.42	105.45
3096-013-21-0000	15396	SFR	1.00	126.42	105.45
3096-013-22-0000	15396	SFR	1.00	126.42	105.45
3096-013-23-0000	15396	SFR	1.00	126.42	105.45
3096-013-24-0000	15396	SFR	1.00	126.42	105.45
3096-013-25-0000	15396	SFR	1.00	126.42	105.45
3096-013-26-0000	15396	SFR	1.00	126.42	105.45
3096-013-27-0000	15396	SFR	1.00	126.42	105.45
3096-013-28-0000	15396	SFR	1.00	126.42	105.45
3096-013-29-0000	15396	SFR	1.00	126.42	105.45
3096-013-30-0000	15396	SFR	1.00	126.42	105.45
3096-013-31-0000	15396	SFR	1.00	126.42	105.45
3096-013-32-0000	15396	SFR	1.00	126.42	105.45
3096-013-33-0000	15396	SFR	1.00	126.42	105.45
3096-013-34-0000	15396	SFR	1.00	126.42	105.45
3096-013-35-0000	15396	SFR	1.00	126.42	105.45
3096-014-01-0000	15396	SFR	1.00	126.42	105.45
3096-014-02-0000	15396	SFR	1.00	126.42	105.45
3096-014-03-0000	15396	SFR	1.00	126.42	105.45
3096-014-04-0000	15396	SFR	1.00	126.42	105.45
3096-014-05-0000	15396	SFR	1.00	126.42	105.45
3096-014-06-0000	15396	SFR	1.00	126.42	105.45
3096-014-07-0000	15396	SFR	1.00	126.42	105.45
3096-014-08-0000	15396	SFR	1.00	126.42	105.45
3096-014-09-0000	15396	SFR	1.00	126.42	105.45
3096-014-10-0000	15396	SFR	1.00	126.42	105.45
3096-014-11-0000	15396	SFR	1.00	126.42	105.45
3096-014-12-0000	15396	SFR	1.00	126.42	105.45

City of Victorville
Landscape Maintenance Assessment District No. 7 (Talon Ranch)
Fiscal Year 2024/2025
Preliminary Assessment Roll
(Sorted By APN)

APN	TRACT	LAND USE	EBU	MAXIMUM ASSESSMENT	CHARGE
3096-014-13-0000	15396	SFR	1.00	126.42	105.45
3096-014-14-0000	15396	SFR	1.00	126.42	105.45
3096-014-15-0000	15396	SFR	1.00	126.42	105.45
3096-014-16-0000	15396	SFR	1.00	126.42	105.45
3096-014-17-0000	15396	SFR	1.00	126.42	105.45
3096-014-18-0000	15396	SFR	1.00	126.42	105.45
3096-014-19-0000	15396	VAC	1.00	1.00	1.00
3096-014-20-0000	15396	VAC	1.00	1.00	1.00
3096-014-21-0000	15396	VAC	1.00	1.00	1.00
3096-014-22-0000	15396	VAC	1.00	1.00	1.00
3096-014-23-0000	15396	VAC	1.00	1.00	1.00
3096-014-24-0000	15396	VAC	1.00	1.00	1.00
3096-014-25-0000	15396	VAC	1.00	1.00	1.00
3096-014-26-0000	15396	VAC	1.00	1.00	1.00
3096-014-27-0000	15396	VAC	1.00	1.00	1.00
3096-014-28-0000	15396	VAC	1.00	1.00	1.00
3096-014-29-0000	15396	VAC	1.00	1.00	1.00
3096-014-30-0000	15396	VAC	1.00	1.00	1.00
3096-014-31-0000	15396	VAC	1.00	1.00	1.00
3096-014-32-0000	15396	VAC	1.00	1.00	1.00
3096-014-33-0000	15396	VAC	1.00	1.00	1.00
3096-014-34-0000	15396	VAC	1.00	1.00	1.00
3096-014-35-0000	15396	VAC	1.00	1.00	1.00
3096-014-36-0000	15396	VAC	1.00	1.00	1.00
3096-014-37-0000	15396	VAC	1.00	1.00	1.00
3096-014-38-0000	15396	VAC	1.00	1.00	1.00
3096-014-39-0000	15396	VAC	1.00	1.00	1.00
3096-014-40-0000	15396	VAC	1.00	1.00	1.00
3096-014-41-0000	15396	VAC	1.00	1.00	1.00
3096-014-42-0000	15396	VAC	1.00	1.00	1.00
3096-014-43-0000	15396	VAC	1.00	1.00	1.00
3096-014-44-0000	15396	VAC	1.00	1.00	1.00
3096-014-45-0000	15396	VAC	1.00	1.00	1.00
3096-014-46-0000	15396	VAC	1.00	1.00	1.00
3096-014-47-0000	15396	VAC	1.00	1.00	1.00
3096-014-48-0000	15396	SFR	1.00	126.42	105.45
3096-014-49-0000	15396	SFR	1.00	126.42	105.45
3096-014-50-0000	15396	SFR	1.00	126.42	105.45
3096-014-51-0000	15396	SFR	1.00	126.42	105.45
3096-014-52-0000	15396	SFR	1.00	126.42	105.45
3096-014-53-0000	15396	SFR	1.00	126.42	105.45
3096-014-54-0000	15396	SFR	1.00	126.42	105.45
3096-014-55-0000	15396	SFR	1.00	126.42	105.45
3096-014-56-0000	15396	SFR	1.00	126.42	105.45
3096-014-57-0000	15396	SFR	1.00	126.42	105.45
3096-014-58-0000	15396	SFR	1.00	126.42	105.45
3096-014-59-0000	15396	SFR	1.00	126.42	105.45

City of Victorville
Landscape Maintenance Assessment District No. 7 (Talon Ranch)
Fiscal Year 2024/2025
Preliminary Assessment Roll
(Sorted By APN)

APN	TRACT	LAND USE	EBU	MAXIMUM ASSESSMENT	CHARGE
3096-014-60-0000	15396	SFR	1.00	126.42	105.45
3096-023-01-0000	16489	VAC	1.00	1.00	1.00
3096-023-02-0000	16489	VAC	1.00	1.00	1.00
3096-023-03-0000	16489	VAC	1.00	1.00	1.00
3096-023-04-0000	16489	VAC	1.00	1.00	1.00
3096-023-05-0000	16489	VAC	1.00	1.00	1.00
3096-023-06-0000	16489	VAC	1.00	1.00	1.00
3096-023-07-0000	16489	VAC	1.00	1.00	1.00
3096-023-08-0000	16489	VAC	1.00	1.00	1.00
3096-023-09-0000	16489	VAC	1.00	1.00	1.00
3096-023-10-0000	16489	VAC	1.00	1.00	1.00
3096-023-11-0000	16489	VAC	1.00	1.00	1.00
3096-023-12-0000	16489	VAC	1.00	1.00	1.00
3096-023-13-0000	16489	VAC	1.00	1.00	1.00
3096-023-14-0000	16489	VAC	1.00	1.00	1.00
3096-023-15-0000	16489	VAC	1.00	1.00	1.00
3096-023-16-0000	16489	VAC	1.00	1.00	1.00
3096-023-17-0000	16489	VAC	1.00	1.00	1.00
3096-023-18-0000	16489	VAC	1.00	1.00	1.00
3096-023-19-0000	16489	VAC	1.00	1.00	1.00
3096-023-20-0000	16489	VAC	1.00	1.00	1.00
3096-023-21-0000	16489	VAC	1.00	1.00	1.00
3096-023-22-0000	16489	VAC	1.00	1.00	1.00
3096-023-23-0000	16489	VAC	1.00	1.00	1.00
3096-024-01-0000	16489	VAC	1.00	1.00	1.00
3096-024-02-0000	16489	VAC	1.00	1.00	1.00
3096-024-03-0000	16489	VAC	1.00	1.00	1.00
3096-024-04-0000	16489	VAC	1.00	1.00	1.00
3096-024-05-0000	16489	VAC	1.00	1.00	1.00
3096-024-06-0000	16489	VAC	1.00	1.00	1.00
3096-024-07-0000	16489	VAC	1.00	1.00	1.00
3096-024-08-0000	16489	VAC	1.00	1.00	1.00
3096-024-09-0000	16489	VAC	1.00	1.00	1.00
3096-024-10-0000	16489	VAC	1.00	1.00	1.00
3096-024-11-0000	16489	VAC	1.00	1.00	1.00
3096-024-12-0000	16489	VAC	1.00	1.00	1.00
3096-024-13-0000	16489	VAC	1.00	1.00	1.00
3096-024-14-0000	16489	VAC	1.00	1.00	1.00
3096-024-15-0000	16489	VAC	1.00	1.00	1.00
3096-024-16-0000	16489	VAC	1.00	1.00	1.00
3096-024-17-0000	16489	VAC	1.00	1.00	1.00
3096-024-18-0000	16489	VAC	1.00	1.00	1.00
3096-024-19-0000	16489	VAC	1.00	1.00	1.00
3096-024-20-0000	16489	VAC	1.00	1.00	1.00
3096-024-21-0000	16489	VAC	1.00	1.00	1.00
3096-024-22-0000	16489	VAC	1.00	1.00	1.00
3096-024-23-0000	16489	VAC	1.00	1.00	1.00

City of Victorville
Landscape Maintenance Assessment District No. 7 (Talon Ranch)
Fiscal Year 2024/2025
Preliminary Assessment Roll
(Sorted By APN)

APN	TRACT	LAND USE	EBU	MAXIMUM ASSESSMENT	CHARGE
3096-024-24-0000	16489	VAC	1.00	1.00	1.00
3096-024-25-0000	16489	VAC	1.00	1.00	1.00
3096-024-26-0000	16489	VAC	1.00	1.00	1.00
3096-024-27-0000	16489	VAC	1.00	1.00	1.00
3096-024-28-0000	16489	VAC	1.00	1.00	1.00
3096-024-29-0000	16489	VAC	1.00	1.00	1.00
3096-024-30-0000	16489	VAC	1.00	1.00	1.00
3096-024-31-0000	16489	VAC	1.00	1.00	1.00
3096-024-32-0000	16489	VAC	1.00	1.00	1.00
3096-024-33-0000	16489	VAC	1.00	1.00	1.00
3096-024-34-0000	16489	VAC	1.00	1.00	1.00
3096-024-35-0000	16489	VAC	1.00	1.00	1.00
3096-024-36-0000	16489	VAC	1.00	1.00	1.00
3096-024-37-0000	16489	VAC	1.00	1.00	1.00
3096-024-38-0000	16489	VAC	1.00	1.00	1.00
3096-024-39-0000	16489	VAC	1.00	1.00	1.00
3096-024-40-0000	16489	VAC	1.00	1.00	1.00
3096-024-41-0000	16489	VAC	1.00	1.00	1.00
3096-024-42-0000	16489	VAC	1.00	1.00	1.00
3096-024-43-0000	16489	VAC	1.00	1.00	1.00
3096-024-44-0000	16489	VAC	1.00	1.00	1.00
3096-024-45-0000	16489	VAC	1.00	1.00	1.00
3096-024-46-0000	16489	VAC	1.00	1.00	1.00
3096-024-47-0000	16489	VAC	1.00	1.00	1.00
3096-024-48-0000	16489	VAC	1.00	1.00	1.00
3096-024-49-0000	16489	VAC	1.00	1.00	1.00
3096-024-50-0000	16489	VAC	1.00	1.00	1.00
3096-024-51-0000	16489	VAC	1.00	1.00	1.00
3096-024-52-0000	16489	VAC	1.00	1.00	1.00
3096-024-53-0000	16489	VAC	1.00	1.00	1.00
3096-024-54-0000	16489	VAC	1.00	1.00	1.00
3096-024-55-0000	16489	VAC	1.00	1.00	1.00
3096-024-56-0000	16489	VAC	1.00	1.00	1.00
3096-024-57-0000	16489	VAC	1.00	1.00	1.00
3096-024-58-0000	16489	VAC	1.00	1.00	1.00
3096-024-59-0000	16489	VAC	1.00	1.00	1.00
3096-024-60-0000	16489	VAC	1.00	1.00	1.00
3096-024-61-0000	16489	VAC	1.00	1.00	1.00
3096-024-62-0000	16489	VAC	1.00	1.00	1.00
3096-024-63-0000	16489	VAC	1.00	1.00	1.00
3096-024-64-0000	16489	VAC	1.00	1.00	1.00
3096-082-01-0000	15399	SFR	1.00	126.42	105.45
3096-082-02-0000	15399	SFR	1.00	126.42	105.45
3096-082-03-0000	15399	SFR	1.00	126.42	105.45
3096-082-04-0000	15399	SFR	1.00	126.42	105.45
3096-082-05-0000	15399	SFR	1.00	126.42	105.45
3096-082-06-0000	15399	SFR	1.00	126.42	105.45

City of Victorville
Landscape Maintenance Assessment District No. 7 (Talon Ranch)
Fiscal Year 2024/2025
Preliminary Assessment Roll
(Sorted By APN)

APN	TRACT	LAND USE	EBU	MAXIMUM ASSESSMENT	CHARGE
3096-082-07-0000	15399	SFR	1.00	126.42	105.45
3096-082-08-0000	15399	SFR	1.00	126.42	105.45
3096-082-09-0000	15399	SFR	1.00	126.42	105.45
3096-082-10-0000	15399	SFR	1.00	126.42	105.45
3096-082-11-0000	15399	SFR	1.00	126.42	105.45
3096-082-12-0000	15399	SFR	1.00	126.42	105.45
3096-082-13-0000	15399	SFR	1.00	126.42	105.45
3096-082-14-0000	15399	SFR	1.00	126.42	105.45
3096-082-15-0000	15399	SFR	1.00	126.42	105.45
3096-082-16-0000	15399	SFR	1.00	126.42	105.45
3096-082-17-0000	15399	SFR	1.00	126.42	105.45
3096-082-18-0000	15399	SFR	1.00	126.42	105.45
3096-082-19-0000	15399	SFR	1.00	126.42	105.45
3096-082-20-0000	15399	SFR	1.00	126.42	105.45
3096-082-21-0000	15399	SFR	1.00	126.42	105.45
3096-082-22-0000	15399	SFR	1.00	126.42	105.45
3096-082-23-0000	15399	SFR	1.00	126.42	105.45
3096-082-24-0000	15399	SFR	1.00	126.42	105.45
3096-082-25-0000	15399	SFR	1.00	126.42	105.45
3096-082-26-0000	15399	SFR	1.00	126.42	105.45
3096-082-27-0000	15399	SFR	1.00	126.42	105.45
3096-082-28-0000	15399	SFR	1.00	126.42	105.45
3096-082-29-0000	15399	SFR	1.00	126.42	105.45
3096-082-30-0000	15399	SFR	1.00	126.42	105.45
3096-082-31-0000	15399	SFR	1.00	126.42	105.45
3096-082-32-0000	15399	SFR	1.00	126.42	105.45
3096-082-33-0000	15399	SFR	1.00	126.42	105.45
3096-082-34-0000	15399	SFR	1.00	126.42	105.45
3096-082-35-0000	15399	SFR	1.00	126.42	105.45
3096-082-36-0000	15399	SFR	1.00	126.42	105.45
3096-082-37-0000	15399	SFR	1.00	126.42	105.45
3096-082-38-0000	15399	SFR	1.00	126.42	105.45
3096-082-39-0000	15399	SFR	1.00	126.42	105.45
3096-082-40-0000	15399	SFR	1.00	126.42	105.45
3096-082-41-0000	15399	SFR	1.00	126.42	105.45
3096-082-42-0000	15399	SFR	1.00	126.42	105.45
3096-082-43-0000	15399	SFR	1.00	126.42	105.45
3096-082-44-0000	15399	SFR	1.00	126.42	105.45
3096-082-45-0000	15399	SFR	1.00	126.42	105.45
3096-082-46-0000	15399	SFR	1.00	126.42	105.45
3096-082-47-0000	15399	SFR	1.00	126.42	105.45
3096-082-48-0000	15399	SFR	1.00	126.42	105.45
3096-082-49-0000	15399	SFR	1.00	126.42	105.45
3096-082-50-0000	15399	SFR	1.00	126.42	105.45
3096-082-51-0000	15399	SFR	1.00	126.42	105.45
3096-082-52-0000	15399	SFR	1.00	126.42	105.45
3096-082-53-0000	15399	SFR	1.00	126.42	105.45

City of Victorville
Landscape Maintenance Assessment District No. 7 (Talon Ranch)
Fiscal Year 2024/2025
Preliminary Assessment Roll
(Sorted By APN)

APN	TRACT	LAND USE	EBU	MAXIMUM ASSESSMENT	CHARGE
3096-082-54-0000	15399	SFR	1.00	126.42	105.45
3096-082-55-0000	15399	SFR	1.00	126.42	105.45
3096-082-56-0000	15399	SFR	1.00	126.42	105.45
3096-082-57-0000	15399	SFR	1.00	126.42	105.45
3096-082-58-0000	15399	SFR	1.00	126.42	105.45
3096-082-59-0000	15399	SFR	1.00	126.42	105.45
3096-082-60-0000	15399	SFR	1.00	126.42	105.45
3096-082-61-0000	15399	SFR	1.00	126.42	105.45
3096-082-62-0000	15399	SFR	1.00	126.42	105.45
3096-082-63-0000	15399	SFR	1.00	126.42	105.45
3096-082-64-0000	15399	SFR	1.00	126.42	105.45
3096-082-65-0000	15399	SFR	1.00	126.42	105.45
3096-082-66-0000	15399	SFR	1.00	126.42	105.45
3096-082-67-0000	15399	SFR	1.00	126.42	105.45
3096-082-68-0000	15399	SFR	1.00	126.42	105.45
3096-082-69-0000	15399	SFR	1.00	126.42	105.45
3096-082-70-0000	15399	SFR	1.00	126.42	105.45
3096-082-71-0000	15399	SFR	1.00	126.42	105.45
3096-082-72-0000	15399	SFR	1.00	126.42	105.45
3096-082-73-0000	15399	SFR	1.00	126.42	105.45
3096-082-74-0000	15399	SFR	1.00	126.42	105.45
3096-082-75-0000	15399	SFR	1.00	126.42	105.45
3096-082-76-0000	15399	SFR	1.00	126.42	105.45
3096-082-77-0000	15399	SFR	1.00	126.42	105.45
3096-082-78-0000	15399	SFR	1.00	126.42	105.45
3096-082-79-0000	15399	SFR	1.00	126.42	105.45
3096-082-80-0000	15399	SFR	1.00	126.42	105.45
3096-082-81-0000	15399	SFR	1.00	126.42	105.45
3096-082-82-0000	15399	SFR	1.00	126.42	105.45
3096-182-01-0000	15400	SFR	1.00	126.42	105.45
3096-182-02-0000	15400	SFR	1.00	126.42	105.45
3096-182-03-0000	15400	SFR	1.00	126.42	105.45
3096-182-04-0000	15400	SFR	1.00	126.42	105.45
3096-182-05-0000	15400	SFR	1.00	126.42	105.45
3096-182-06-0000	15400	SFR	1.00	126.42	105.45
3096-182-07-0000	15400	SFR	1.00	126.42	105.45
3096-182-08-0000	15400	SFR	1.00	126.42	105.45
3096-182-09-0000	15400	SFR	1.00	126.42	105.45
3096-182-10-0000	15400	SFR	1.00	126.42	105.45
3096-182-11-0000	15400	SFR	1.00	126.42	105.45
3096-182-12-0000	15400	SFR	1.00	126.42	105.45
3096-182-13-0000	15400	SFR	1.00	126.42	105.45
3096-182-14-0000	15400	SFR	1.00	126.42	105.45
3096-182-15-0000	15400	SFR	1.00	126.42	105.45
3096-182-16-0000	15400	SFR	1.00	126.42	105.45
3096-182-17-0000	15400	SFR	1.00	126.42	105.45
3096-182-18-0000	15400	SFR	1.00	126.42	105.45

City of Victorville
Landscape Maintenance Assessment District No. 7 (Talon Ranch)
Fiscal Year 2024/2025
Preliminary Assessment Roll
(Sorted By APN)

APN	TRACT	LAND USE	EBU	MAXIMUM ASSESSMENT	CHARGE
3096-182-19-0000	15400	SFR	1.00	126.42	105.45
3096-182-20-0000	15400	SFR	1.00	126.42	105.45
3096-182-21-0000	15400	SFR	1.00	126.42	105.45
3096-182-22-0000	15400	SFR	1.00	126.42	105.45
3096-182-23-0000	15400	SFR	1.00	126.42	105.45
3096-182-24-0000	15400	SFR	1.00	126.42	105.45
3096-182-25-0000	15400	SFR	1.00	126.42	105.45
3096-182-26-0000	15400	SFR	1.00	126.42	105.45
3096-182-27-0000	15400	SFR	1.00	126.42	105.45
3096-182-28-0000	15400	SFR	1.00	126.42	105.45
3096-182-29-0000	15400	SFR	1.00	126.42	105.45
3096-182-30-0000	15400	SFR	1.00	126.42	105.45
3096-182-31-0000	15400	SFR	1.00	126.42	105.45
3096-182-32-0000	15400	SFR	1.00	126.42	105.45
3096-182-33-0000	15400	SFR	1.00	126.42	105.45
3096-182-34-0000	15400	SFR	1.00	126.42	105.45
3096-182-35-0000	15400	SFR	1.00	126.42	105.45
3096-182-36-0000	15400	SFR	1.00	126.42	105.45
3096-182-37-0000	15400	SFR	1.00	126.42	105.45
3096-182-38-0000	15400	SFR	1.00	126.42	105.45
3096-182-39-0000	15400	SFR	1.00	126.42	105.45
3096-182-40-0000	15400	SFR	1.00	126.42	105.45
3096-182-41-0000	15400	SFR	1.00	126.42	105.45
3096-182-42-0000	15400	SFR	1.00	126.42	105.45
3096-182-43-0000	15400	SFR	1.00	126.42	105.45
3096-182-44-0000	15400	SFR	1.00	126.42	105.45
3096-182-45-0000	15400	SFR	1.00	126.42	105.45
3096-182-46-0000	15400	SFR	1.00	126.42	105.45
3096-182-47-0000	15400	SFR	1.00	126.42	105.45
3096-182-48-0000	15400	SFR	1.00	126.42	105.45
3096-182-49-0000	15400	SFR	1.00	126.42	105.45
3096-182-50-0000	15400	SFR	1.00	126.42	105.45
3096-182-51-0000	15400	SFR	1.00	126.42	105.45
3096-182-52-0000	15400	SFR	1.00	126.42	105.45
3096-182-53-0000	15400	SFR	1.00	126.42	105.45
3096-182-54-0000	15400	SFR	1.00	126.42	105.45
3096-182-55-0000	15400	SFR	1.00	126.42	105.45
3096-182-56-0000	15400	SFR	1.00	126.42	105.45
3096-182-57-0000	15400	SFR	1.00	126.42	105.45
3096-182-58-0000	15400	SFR	1.00	126.42	105.45
3096-182-59-0000	15400	SFR	1.00	126.42	105.45
3096-182-60-0000	15400	SFR	1.00	126.42	105.45
3096-182-61-0000	15400	SFR	1.00	126.42	105.45
3096-182-62-0000	15400	SFR	1.00	126.42	105.45
3096-182-63-0000	15400	SFR	1.00	126.42	105.45
3096-182-64-0000	15400	SFR	1.00	126.42	105.45
3096-182-65-0000	15400	SFR	1.00	126.42	105.45

City of Victorville
Landscape Maintenance Assessment District No. 7 (Talon Ranch)
Fiscal Year 2024/2025
Preliminary Assessment Roll
(Sorted By APN)

APN	TRACT	LAND USE	EBU	MAXIMUM ASSESSMENT	CHARGE
3096-182-66-0000	15400	SFR	1.00	126.42	105.45
3096-182-67-0000	15400	SFR	1.00	126.42	105.45
3096-182-68-0000	15400	SFR	1.00	126.42	105.45
3096-182-69-0000	15400	SFR	1.00	126.42	105.45
3096-182-70-0000	15400	SFR	1.00	126.42	105.45
3096-182-71-0000	15400	SFR	1.00	126.42	105.45
3096-182-72-0000	15400	SFR	1.00	126.42	105.45
3096-182-73-0000	15400	SFR	1.00	126.42	105.45
3096-182-74-0000	15400	SFR	1.00	126.42	105.45
3096-182-75-0000	15400	SFR	1.00	126.42	105.45
3096-182-76-0000	15400	SFR	1.00	126.42	105.45
3096-182-77-0000	15400	SFR	1.00	126.42	105.45
3096-182-78-0000	15400	SFR	1.00	126.42	105.45
3096-182-79-0000	15400	SFR	1.00	126.42	105.45
3096-182-80-0000	15400	SFR	1.00	126.42	105.45
3096-252-01-0000	15395	SFR	1.00	126.42	105.45
3096-252-02-0000	15395	SFR	1.00	126.42	105.45
3096-252-03-0000	15395	SFR	1.00	126.42	105.45
3096-252-04-0000	15395	SFR	1.00	126.42	105.45
3096-252-05-0000	15395	SFR	1.00	126.42	105.45
3096-252-06-0000	15395	SFR	1.00	126.42	105.45
3096-252-07-0000	15395	SFR	1.00	126.42	105.45
3096-252-08-0000	15395	SFR	1.00	126.42	105.45
3096-252-09-0000	15395	SFR	1.00	126.42	105.45
3096-252-10-0000	15395	SFR	1.00	126.42	105.45
3096-252-11-0000	15395	SFR	1.00	126.42	105.45
3096-252-12-0000	15395	SFR	1.00	126.42	105.45
3096-252-13-0000	15395	SFR	1.00	126.42	105.45
3096-252-14-0000	15395	SFR	1.00	126.42	105.45
3096-252-15-0000	15395	SFR	1.00	126.42	105.45
3096-252-16-0000	15395	SFR	1.00	126.42	105.45
3096-252-17-0000	15395	SFR	1.00	126.42	105.45
3096-252-18-0000	15395	SFR	1.00	126.42	105.45
3096-252-19-0000	15395	SFR	1.00	126.42	105.45
3096-252-20-0000	15395	SFR	1.00	126.42	105.45
3096-252-21-0000	15395	SFR	1.00	126.42	105.45
3096-252-22-0000	15395	SFR	1.00	126.42	105.45
3096-252-23-0000	15395	SFR	1.00	126.42	105.45
3096-252-24-0000	15395	SFR	1.00	126.42	105.45
3096-252-25-0000	15395	SFR	1.00	126.42	105.45
3096-252-26-0000	15395	SFR	1.00	126.42	105.45
3096-253-01-0000	15395	SFR	1.00	126.42	105.45
3096-253-02-0000	15395	SFR	1.00	126.42	105.45
3096-253-03-0000	15395	SFR	1.00	126.42	105.45
3096-253-04-0000	15395	SFR	1.00	126.42	105.45
3096-253-05-0000	15395	SFR	1.00	126.42	105.45
3096-253-06-0000	15395	SFR	1.00	126.42	105.45

City of Victorville
Landscape Maintenance Assessment District No. 7 (Talon Ranch)
Fiscal Year 2024/2025
Preliminary Assessment Roll
(Sorted By APN)

APN	TRACT	LAND USE	EBU	MAXIMUM ASSESSMENT	CHARGE
3096-253-07-0000	15395	SFR	1.00	126.42	105.45
3096-253-08-0000	15395	SFR	1.00	126.42	105.45
3096-253-09-0000	15395	SFR	1.00	126.42	105.45
3096-253-10-0000	15395	SFR	1.00	126.42	105.45
3096-253-11-0000	15395	SFR	1.00	126.42	105.45
3096-253-12-0000	15395	SFR	1.00	126.42	105.45
3096-253-13-0000	15395	SFR	1.00	126.42	105.45
3096-253-14-0000	15395	SFR	1.00	126.42	105.45
3096-253-15-0000	15395	SFR	1.00	126.42	105.45
3096-253-16-0000	15395	SFR	1.00	126.42	105.45
3096-253-17-0000	15395	SFR	1.00	126.42	105.45
3096-253-18-0000	15395	SFR	1.00	126.42	105.45
3096-253-19-0000	15395	SFR	1.00	126.42	105.45
3096-253-20-0000	15395	SFR	1.00	126.42	105.45
3096-253-21-0000	15395	SFR	1.00	126.42	105.45
3096-253-22-0000	15395	SFR	1.00	126.42	105.45
3096-253-23-0000	15395	SFR	1.00	126.42	105.45
3096-253-24-0000	15395	SFR	1.00	126.42	105.45
3096-253-25-0000	15395	SFR	1.00	126.42	105.45
3096-253-26-0000	15395	SFR	1.00	126.42	105.45
3096-253-27-0000	15395	SFR	1.00	126.42	105.45
3096-253-28-0000	15395	SFR	1.00	126.42	105.45
3096-253-29-0000	15395	SFR	1.00	126.42	105.45
3096-253-30-0000	15395	SFR	1.00	126.42	105.45
3096-253-31-0000	15395	SFR	1.00	126.42	105.45
3096-253-32-0000	15395	SFR	1.00	126.42	105.45
3096-253-33-0000	15395	SFR	1.00	126.42	105.45
3096-253-34-0000	15395	SFR	1.00	126.42	105.45
3096-253-35-0000	15395	SFR	1.00	126.42	105.45
3096-253-36-0000	15395	SFR	1.00	126.42	105.45
3096-253-37-0000	15395	SFR	1.00	126.42	105.45
3096-253-38-0000	15395	SFR	1.00	126.42	105.45
3096-253-39-0000	15395	SFR	1.00	126.42	105.45
3096-253-40-0000	15395	SFR	1.00	126.42	105.45
3096-253-41-0000	15395	SFR	1.00	126.42	105.45
3096-253-42-0000	15395	SFR	1.00	126.42	105.45
3096-253-43-0000	15395	SFR	1.00	126.42	105.45
3096-253-44-0000	15395	SFR	1.00	126.42	105.45
3096-253-45-0000	15395	SFR	1.00	126.42	105.45
3096-253-46-0000	15395	SFR	1.00	126.42	105.45
3096-253-47-0000	15395	SFR	1.00	126.42	105.45
3096-253-48-0000	15395	SFR	1.00	126.42	105.45
3096-253-49-0000	15395	SFR	1.00	126.42	105.45
3096-253-50-0000	15395	SFR	1.00	126.42	105.45
3096-253-51-0000	15395	SFR	1.00	126.42	105.45
3096-253-52-0000	15395	SFR	1.00	126.42	105.45
3096-253-53-0000	15395	SFR	1.00	126.42	105.45

City of Victorville
Landscape Maintenance Assessment District No. 7 (Talon Ranch)
Fiscal Year 2024/2025
Preliminary Assessment Roll
(Sorted By APN)

APN	TRACT	LAND USE	EBU	MAXIMUM ASSESSMENT	CHARGE
3096-253-54-0000	15395	SFR	1.00	126.42	105.45
3096-253-55-0000	15395	SFR	1.00	126.42	105.45
3096-253-56-0000	15395	SFR	1.00	126.42	105.45
3096-253-57-0000	15395	SFR	1.00	126.42	105.45
3096-253-58-0000	15395	SFR	1.00	126.42	105.45
3096-253-59-0000	15395	SFR	1.00	126.42	105.45
3096-253-60-0000	15395	SFR	1.00	126.42	105.45
3096-253-61-0000	15395	SFR	1.00	126.42	105.45
3096-253-62-0000	15395	SFR	1.00	126.42	105.45
3096-253-63-0000	15395	SFR	1.00	126.42	105.45
3096-391-06-0000		VAC	1.00	1.00	1.00
3096-391-07-0000		VAC	1.00	1.00	1.00
3096-421-03-0000		VAC	1.00	1.00	1.00
Total			436.00	\$38,438.26	\$32,084.35
Parcel Count					436
Charged Parcels					436

City of Victorville
Landscape Maintenance Assessment District No. 8 (West Creek)
Fiscal Year 2024/2025
Preliminary Assessment Rollt
(Sorted By APN)

APN	TRACT	LAND USE	EBU	MAXIMUM ASSESSMENT	CHARGE
3104-042-01-0000	17132	SFR	1.00	\$198.21	\$165.32
3104-042-02-0000	17132	SFR	1.00	198.21	165.32
3104-042-03-0000	17132	SFR	1.00	198.21	165.32
3104-042-04-0000	17132	SFR	1.00	198.21	165.32
3104-042-05-0000	17132	SFR	1.00	198.21	165.32
3104-042-06-0000	17132	SFR	1.00	198.21	165.32
3104-042-07-0000	17132	SFR	1.00	198.21	165.32
3104-042-08-0000	17132	SFR	1.00	198.21	165.32
3104-042-09-0000	17132	SFR	1.00	198.21	165.32
3104-042-10-0000	17132	SFR	1.00	198.21	165.32
3104-042-11-0000	17132	SFR	1.00	198.21	165.32
3104-042-12-0000	17132	SFR	1.00	198.21	165.32
3104-042-13-0000	17132	SFR	1.00	198.21	165.32
3104-042-14-0000	17132	SFR	1.00	198.21	165.32
3104-042-15-0000	17132	SFR	1.00	198.21	165.32
3104-042-16-0000	17132	SFR	1.00	198.21	165.32
3104-042-17-0000	17132	SFR	1.00	198.21	165.32
3104-042-18-0000	17132	SFR	1.00	198.21	165.32
3104-042-19-0000	17132	SFR	1.00	198.21	165.32
3104-042-20-0000	17132	SFR	1.00	198.21	165.32
3104-042-21-0000	17132	SFR	1.00	198.21	165.32
3104-042-22-0000	17132	SFR	1.00	198.21	165.32
3104-042-23-0000	17132	SFR	1.00	198.21	165.32
3104-042-24-0000	17132	SFR	1.00	198.21	165.32
3104-052-01-0000	17131	SFR	1.00	198.21	165.32
3104-052-02-0000	17131	SFR	1.00	198.21	165.32
3104-052-03-0000	17131	SFR	1.00	198.21	165.32
3104-052-04-0000	17131	SFR	1.00	198.21	165.32
3104-052-05-0000	17131	SFR	1.00	198.21	165.32
3104-052-06-0000	17131	SFR	1.00	198.21	165.32
3104-052-07-0000	17131	SFR	1.00	198.21	165.32
3104-052-08-0000	17131	SFR	1.00	198.21	165.32
3104-052-09-0000	17131	SFR	1.00	198.21	165.32
3104-052-10-0000	17131	SFR	1.00	198.21	165.32
3104-052-11-0000	17131	SFR	1.00	198.21	165.32
3104-052-12-0000	17131	SFR	1.00	198.21	165.32
3104-052-13-0000	17131	SFR	1.00	198.21	165.32
3104-052-14-0000	17131	SFR	1.00	198.21	165.32
3104-052-15-0000	17131	SFR	1.00	198.21	165.32
3104-052-16-0000	17131	SFR	1.00	198.21	165.32
3104-052-17-0000	17131	SFR	1.00	198.21	165.32
3104-052-18-0000	17131	SFR	1.00	198.21	165.32
3104-052-19-0000	17131	SFR	1.00	198.21	165.32
3104-052-20-0000	17131	SFR	1.00	198.21	165.32
3104-052-21-0000	17131	SFR	1.00	198.21	165.32
3104-052-22-0000	17131	SFR	1.00	198.21	165.32

City of Victorville
Landscape Maintenance Assessment District No. 8 (West Creek)
Fiscal Year 2024/2025
Preliminary Assessment Rollt
(Sorted By APN)

APN	TRACT	LAND USE	EBU	MAXIMUM ASSESSMENT	CHARGE
3104-052-23-0000	17131	SFR	1.00	198.21	165.32
3104-052-24-0000	17131	SFR	1.00	198.21	165.32
3104-052-25-0000	17131	SFR	1.00	198.21	165.32
3104-052-26-0000	17131	SFR	1.00	198.21	165.32
3104-052-27-0000	17131	SFR	1.00	198.21	165.32
3104-052-28-0000	17131	SFR	1.00	198.21	165.32
3104-052-29-0000	17131	SFR	1.00	198.21	165.32
3104-052-30-0000	17131	SFR	1.00	198.21	165.32
3104-052-31-0000	17131	SFR	1.00	198.21	165.32
3104-052-32-0000	17131	SFR	1.00	198.21	165.32
3104-052-33-0000	17131	SFR	1.00	198.21	165.32
3104-052-34-0000	17131	SFR	1.00	198.21	165.32
3104-052-35-0000	17131	SFR	1.00	198.21	165.32
3104-052-36-0000	17131	SFR	1.00	198.21	165.32
3104-052-37-0000	17131	SFR	1.00	198.21	165.32
3104-052-38-0000	17131	SFR	1.00	198.21	165.32
3104-052-39-0000	17131	SFR	1.00	198.21	165.32
3104-052-40-0000	17131	SFR	1.00	198.21	165.32
3104-052-41-0000	17131	SFR	1.00	198.21	165.32
3104-052-42-0000	17131	SFR	1.00	198.21	165.32
3104-052-43-0000	17131	SFR	1.00	198.21	165.32
3104-052-44-0000	17131	SFR	1.00	198.21	165.32
3104-052-45-0000	17131	SFR	1.00	198.21	165.32
3104-052-46-0000	17131	SFR	1.00	198.21	165.32
3104-052-47-0000	17131	SFR	1.00	198.21	165.32
3104-052-48-0000	17131	SFR	1.00	198.21	165.32
3104-052-49-0000	17131	SFR	1.00	198.21	165.32
3104-052-50-0000	17131	SFR	1.00	198.21	165.32
3104-052-51-0000	17131	SFR	1.00	198.21	165.32
3104-052-52-0000	17131	SFR	1.00	198.21	165.32
3104-052-53-0000	17131	SFR	1.00	198.21	165.32
3104-052-54-0000	17131	SFR	1.00	198.21	165.32
3104-052-55-0000	17131	SFR	1.00	198.21	165.32
3104-052-56-0000	17131	SFR	1.00	198.21	165.32
3104-052-57-0000	17131	SFR	1.00	198.21	165.32
3104-052-58-0000	17131	SFR	1.00	198.21	165.32
3104-052-59-0000	17131	SFR	1.00	198.21	165.32
3104-052-60-0000	17131	SFR	1.00	198.21	165.32
3104-052-61-0000	17131	SFR	1.00	198.21	165.32
3104-052-62-0000	17131	SFR	1.00	198.21	165.32
3104-052-63-0000	17131	SFR	1.00	198.21	165.32
3104-052-64-0000	17131	SFR	1.00	198.21	165.32
3104-053-01-0000	17131	SFR	1.00	198.21	165.32
3104-053-02-0000	17131	SFR	1.00	198.21	165.32
3104-053-03-0000	17131	SFR	1.00	198.21	165.32
3104-053-04-0000	17131	SFR	1.00	198.21	165.32

City of Victorville
Landscape Maintenance Assessment District No. 8 (West Creek)
Fiscal Year 2024/2025
Preliminary Assessment Rollt
(Sorted By APN)

APN	TRACT	LAND USE	EBU	MAXIMUM ASSESSMENT	CHARGE
3104-053-05-0000	17131	SFR	1.00	198.21	165.32
3104-053-06-0000	17131	SFR	1.00	198.21	165.32
3104-053-07-0000	17131	SFR	1.00	198.21	165.32
3104-053-08-0000	17131	SFR	1.00	198.21	165.32
3104-053-09-0000	17131	SFR	1.00	198.21	165.32
3104-053-10-0000	17131	SFR	1.00	198.21	165.32
3104-053-11-0000	17131	SFR	1.00	198.21	165.32
3104-053-12-0000	17131	SFR	1.00	198.21	165.32
3104-053-13-0000	17131	SFR	1.00	198.21	165.32
3104-053-14-0000	17131	SFR	1.00	198.21	165.32
3104-053-15-0000	17131	SFR	1.00	198.21	165.32
3104-053-16-0000	17131	SFR	1.00	198.21	165.32
3104-053-17-0000	17131	SFR	1.00	198.21	165.32
3104-053-18-0000	17131	SFR	1.00	198.21	165.32
3104-053-19-0000	17131	SFR	1.00	198.21	165.32
3104-053-20-0000	17131	SFR	1.00	198.21	165.32
3104-053-21-0000	17131	SFR	1.00	198.21	165.32
3104-053-22-0000	17131	SFR	1.00	198.21	165.32
3104-053-23-0000	17131	SFR	1.00	198.21	165.32
3104-053-24-0000	17131	SFR	1.00	198.21	165.32
3104-053-25-0000	17131	SFR	1.00	198.21	165.32
3104-053-26-0000	17131	SFR	1.00	198.21	165.32
3104-053-27-0000	17131	SFR	1.00	198.21	165.32
3104-053-28-0000	17131	SFR	1.00	198.21	165.32
3104-053-29-0000	17131	SFR	1.00	198.21	165.32
3104-053-30-0000	17131	SFR	1.00	198.21	165.32
3104-631-01-0000	17130	SFR	1.00	198.21	165.32
3104-631-02-0000	17130	SFR	1.00	198.21	165.32
3104-631-03-0000	17130	SFR	1.00	198.21	165.32
3104-631-04-0000	17130	SFR	1.00	198.21	165.32
3104-631-05-0000	17130	SFR	1.00	198.21	165.32
3104-631-06-0000	17130	SFR	1.00	198.21	165.32
3104-631-07-0000	17130	SFR	1.00	198.21	165.32
3104-631-08-0000	17130	SFR	1.00	198.21	165.32
3104-631-09-0000	17130	SFR	1.00	198.21	165.32
3104-631-10-0000	17130	SFR	1.00	198.21	165.32
3104-631-11-0000	17130	SFR	1.00	198.21	165.32
3104-631-12-0000	17130	SFR	1.00	198.21	165.32
3104-631-13-0000	17130	SFR	1.00	198.21	165.32
3104-631-14-0000	17130	SFR	1.00	198.21	165.32
3104-631-15-0000	17130	SFR	1.00	198.21	165.32
3104-631-16-0000	17130	SFR	1.00	198.21	165.32
3104-631-17-0000	17130	SFR	1.00	198.21	165.32
3104-631-18-0000	17130	SFR	1.00	198.21	165.32
3104-631-19-0000	17130	SFR	1.00	198.21	165.32
3104-631-20-0000	17130	SFR	1.00	198.21	165.32

City of Victorville
Landscape Maintenance Assessment District No. 8 (West Creek)
Fiscal Year 2024/2025
Preliminary Assessment Rollt
(Sorted By APN)

APN	TRACT	LAND USE	EBU	MAXIMUM ASSESSMENT	CHARGE
3104-631-21-0000	17130	SFR	1.00	198.21	165.32
3104-631-22-0000	17130	SFR	1.00	198.21	165.32
3104-631-23-0000	17130	SFR	1.00	198.21	165.32
3104-631-24-0000	17130	SFR	1.00	198.21	165.32
3104-631-25-0000	17130	SFR	1.00	198.21	165.32
3104-631-26-0000	17130	SFR	1.00	198.21	165.32
3104-631-27-0000	17130	SFR	1.00	198.21	165.32
3104-631-28-0000	17130	SFR	1.00	198.21	165.32
3104-631-29-0000	17130	SFR	1.00	198.21	165.32
3104-631-30-0000	17130	SFR	1.00	198.21	165.32
3104-631-31-0000	17130	SFR	1.00	198.21	165.32
3104-631-32-0000	17130	SFR	1.00	198.21	165.32
3104-631-33-0000	17130	SFR	1.00	198.21	165.32
3104-631-34-0000	17130	SFR	1.00	198.21	165.32
3104-631-35-0000	17130	SFR	1.00	198.21	165.32
3104-631-36-0000	17130	SFR	1.00	198.21	165.32
3104-631-37-0000	17130	SFR	1.00	198.21	165.32
3104-631-38-0000	17130	SFR	1.00	198.21	165.32
3104-631-39-0000	17130	SFR	1.00	198.21	165.32
3104-631-40-0000	17130	SFR	1.00	198.21	165.32
3104-631-41-0000	17130	SFR	1.00	198.21	165.32
3104-631-42-0000	17130	SFR	1.00	198.21	165.32
3104-631-43-0000	17130	SFR	1.00	198.21	165.32
3104-631-44-0000	17130	SFR	1.00	198.21	165.32
3104-631-45-0000	17130	SFR	1.00	198.21	165.32
3104-631-46-0000	17130	SFR	1.00	198.21	165.32
3104-631-47-0000	17130	SFR	1.00	198.21	165.32
3104-631-48-0000	17130	SFR	1.00	198.21	165.32
3104-631-49-0000	17130	SFR	1.00	198.21	165.32
3104-631-50-0000	17130	SFR	1.00	198.21	165.32
3104-631-51-0000	17130	SFR	1.00	198.21	165.32
3104-631-52-0000	17130	SFR	1.00	198.21	165.32
3104-631-53-0000	17130	SFR	1.00	198.21	165.32
3104-631-54-0000	17130	SFR	1.00	198.21	165.32
3104-641-01-0000	17130	SFR	1.00	198.21	165.32
3104-641-02-0000	17130	SFR	1.00	198.21	165.32
3104-641-03-0000	17130	SFR	1.00	198.21	165.32
3104-641-04-0000	17130	SFR	1.00	198.21	165.32
3104-641-05-0000	17130	SFR	1.00	198.21	165.32
3104-641-06-0000	17130	SFR	1.00	198.21	165.32
3104-641-07-0000	17130	SFR	1.00	198.21	165.32
3104-641-08-0000	17130	SFR	1.00	198.21	165.32
3104-641-09-0000	17130	SFR	1.00	198.21	165.32
3104-641-10-0000	17130	SFR	1.00	198.21	165.32
3104-641-11-0000	17130	SFR	1.00	198.21	165.32
3104-641-12-0000	17130	SFR	1.00	198.21	165.32

City of Victorville
Landscape Maintenance Assessment District No. 8 (West Creek)
Fiscal Year 2024/2025
Preliminary Assessment Rollt
(Sorted By APN)

APN	TRACT	LAND USE	EBU	MAXIMUM ASSESSMENT	CHARGE
3104-641-13-0000	17130	SFR	1.00	198.21	165.32
3104-641-14-0000	17130	SFR	1.00	198.21	165.32
3104-641-15-0000	17130	SFR	1.00	198.21	165.32
3104-641-16-0000	17130	SFR	1.00	198.21	165.32
3104-641-17-0000	17130	SFR	1.00	198.21	165.32
3104-641-18-0000	17130	SFR	1.00	198.21	165.32
3104-641-19-0000	17130	SFR	1.00	198.21	165.32
3104-641-20-0000	17130	SFR	1.00	198.21	165.32
3104-641-21-0000	17130	SFR	1.00	198.21	165.32
3104-641-22-0000	17130	SFR	1.00	198.21	165.32
3104-641-23-0000	17130	SFR	1.00	198.21	165.32
3104-641-24-0000	17130	SFR	1.00	198.21	165.32
3104-641-25-0000	17130	SFR	1.00	198.21	165.32
3104-641-27-0000	17130	SFR	1.00	198.21	165.32
3104-641-28-0000	17130	SFR	1.00	198.21	165.32
3104-641-29-0000	17130	SFR	1.00	198.21	165.32
3104-641-30-0000	17130	SFR	1.00	198.21	165.32
3104-641-31-0000	17130	SFR	1.00	198.21	165.32
3104-641-32-0000	17130	SFR	1.00	198.21	165.32
3104-641-33-0000	17130	SFR	1.00	198.21	165.32
3104-641-34-0000	17130	SFR	1.00	198.21	165.32
3104-641-35-0000	17130	SFR	1.00	198.21	165.32
3104-641-36-0000	17130	SFR	1.00	198.21	165.32
3104-641-37-0000	17130	SFR	1.00	198.21	165.32
3104-641-38-0000	17130	SFR	1.00	198.21	165.32
3104-641-39-0000	17130	SFR	1.00	198.21	165.32
3104-641-40-0000	17130	SFR	1.00	198.21	165.32
3104-641-41-0000	17130	SFR	1.00	198.21	165.32
3104-641-42-0000	17130	SFR	1.00	198.21	165.32
3104-641-43-0000	17130	SFR	1.00	198.21	165.32
3104-641-44-0000	17130	SFR	1.00	198.21	165.32
3104-641-45-0000	17130	SFR	1.00	198.21	165.32
3104-641-46-0000	17130	SFR	1.00	198.21	165.32
3104-641-47-0000	17130	SFR	1.00	198.21	165.32
3104-641-48-0000	17130	SFR	1.00	198.21	165.32
3104-641-49-0000	17130	SFR	1.00	198.21	165.32
3104-641-50-0000	17130	SFR	1.00	198.21	165.32
3104-641-51-0000	17130	SFR	1.00	198.21	165.32
3104-651-01-0000	17131	SFR	1.00	198.21	165.32
3104-651-02-0000	17131	SFR	1.00	198.21	165.32
3104-651-03-0000	17131	SFR	1.00	198.21	165.32
3104-651-04-0000	17131	SFR	1.00	198.21	165.32
3104-651-05-0000	17131	SFR	1.00	198.21	165.32
3104-651-06-0000	17131	SFR	1.00	198.21	165.32
3104-651-07-0000	17131	SFR	1.00	198.21	165.32
3104-651-08-0000	17131	SFR	1.00	198.21	165.32

City of Victorville
Landscape Maintenance Assessment District No. 8 (West Creek)
Fiscal Year 2024/2025
Preliminary Assessment Rollt
(Sorted By APN)

APN	TRACT	LAND USE	EBU	MAXIMUM ASSESSMENT	CHARGE
3104-651-09-0000	17131	SFR	1.00	198.21	165.32
3104-651-10-0000	17131	SFR	1.00	198.21	165.32
3104-651-11-0000	17131	SFR	1.00	198.21	165.32
3104-651-12-0000	17131	SFR	1.00	198.21	165.32
3104-651-13-0000	17131	SFR	1.00	198.21	165.32
3104-651-14-0000	17131	SFR	1.00	198.21	165.32
3104-651-15-0000	17131	SFR	1.00	198.21	165.32
3104-651-16-0000	17131	SFR	1.00	198.21	165.32
3104-651-17-0000	17131	SFR	1.00	198.21	165.32
3104-651-18-0000	17131	SFR	1.00	198.21	165.32
3104-651-19-0000	17131	SFR	1.00	198.21	165.32
3104-651-20-0000	17131	SFR	1.00	198.21	165.32
3104-651-21-0000	17131	SFR	1.00	198.21	165.32
3104-651-22-0000	17131	SFR	1.00	198.21	165.32
3104-651-23-0000	17131	SFR	1.00	198.21	165.32
3104-651-24-0000	17131	SFR	1.00	198.21	165.32
3104-651-25-0000	17131	SFR	1.00	198.21	165.32
3104-651-26-0000	17131	SFR	1.00	198.21	165.32
3104-651-27-0000	17131	SFR	1.00	198.21	165.32
3104-651-28-0000	17131	SFR	1.00	198.21	165.32
3104-651-29-0000	17131	SFR	1.00	198.21	165.32
3104-651-30-0000	17131	SFR	1.00	198.21	165.32
3104-651-31-0000	17131	SFR	1.00	198.21	165.32
3104-651-32-0000	17131	SFR	1.00	198.21	165.32
3104-651-33-0000	17131	SFR	1.00	198.21	165.32
3104-651-34-0000	17131	SFR	1.00	198.21	165.32
3104-651-35-0000	17131	SFR	1.00	198.21	165.32
3104-651-36-0000	17131	SFR	1.00	198.21	165.32
3104-651-37-0000	17131	SFR	1.00	198.21	165.32
3104-651-38-0000	17131	SFR	1.00	198.21	165.32
3104-651-39-0000	17131	SFR	1.00	198.21	165.32
3104-651-40-0000	17131	SFR	1.00	198.21	165.32
3104-651-41-0000	17131	SFR	1.00	198.21	165.32
3104-651-42-0000	17131	SFR	1.00	198.21	165.32
3104-651-43-0000	17131	SFR	1.00	198.21	165.32
3104-651-44-0000	17131	SFR	1.00	198.21	165.32
3104-651-45-0000	17131	SFR	1.00	198.21	165.32
3104-651-46-0000	17131	SFR	1.00	198.21	165.32
3104-651-47-0000	17131	SFR	1.00	198.21	165.32
3104-651-48-0000	17131	SFR	1.00	198.21	165.32
3104-651-49-0000	17131	SFR	1.00	198.21	165.32
3104-651-50-0000	17131	SFR	1.00	198.21	165.32
3104-651-51-0000	17131	SFR	1.00	198.21	165.32
3104-651-52-0000	17131	SFR	1.00	198.21	165.32
3104-651-53-0000	17131	SFR	1.00	198.21	165.32
3104-651-54-0000	17131	SFR	1.00	198.21	165.32

City of Victorville
Landscape Maintenance Assessment District No. 8 (West Creek)
Fiscal Year 2024/2025
Preliminary Assessment Rollt
(Sorted By APN)

APN	TRACT	LAND USE	EBU	MAXIMUM ASSESSMENT	CHARGE
3104-651-55-0000	17131	SFR	1.00	198.21	165.32
3104-651-56-0000	17131	SFR	1.00	198.21	165.32
3104-651-57-0000	17131	SFR	1.00	198.21	165.32
3104-651-58-0000	17131	SFR	1.00	198.21	165.32
3104-651-59-0000	17131	SFR	1.00	198.21	165.32
3104-651-60-0000	17131	SFR	1.00	198.21	165.32
3104-661-01-0000	17132	SFR	1.00	198.21	165.32
3104-661-02-0000	17132	SFR	1.00	198.21	165.32
3104-661-03-0000	17132	SFR	1.00	198.21	165.32
3104-661-04-0000	17132	SFR	1.00	198.21	165.32
3104-661-05-0000	17132	SFR	1.00	198.21	165.32
3104-661-06-0000	17132	SFR	1.00	198.21	165.32
3104-661-07-0000	17132	SFR	1.00	198.21	165.32
3104-661-08-0000	17132	SFR	1.00	198.21	165.32
3104-661-09-0000	17132	SFR	1.00	198.21	165.32
3104-661-10-0000	17132	SFR	1.00	198.21	165.32
3104-661-11-0000	17132	SFR	1.00	198.21	165.32
3104-661-12-0000	17132	SFR	1.00	198.21	165.32
3104-661-13-0000	17132	SFR	1.00	198.21	165.32
3104-661-14-0000	17132	SFR	1.00	198.21	165.32
3104-661-15-0000	17132	SFR	1.00	198.21	165.32
3104-661-16-0000	17132	SFR	1.00	198.21	165.32
3104-661-17-0000	17132	SFR	1.00	198.21	165.32
3104-661-18-0000	17132	SFR	1.00	198.21	165.32
3104-661-19-0000	17132	SFR	1.00	198.21	165.32
3104-661-20-0000	17132	SFR	1.00	198.21	165.32
3104-661-21-0000	17132	SFR	1.00	198.21	165.32
3104-661-22-0000	17132	SFR	1.00	198.21	165.32
3104-661-23-0000	17132	SFR	1.00	198.21	165.32
3104-661-24-0000	17132	SFR	1.00	198.21	165.32
3104-661-26-0000	17132	SFR	1.00	198.21	165.32
3104-661-27-0000	17132	SFR	1.00	198.21	165.32
3104-661-28-0000	17132	SFR	1.00	198.21	165.32
3104-661-29-0000	17132	SFR	1.00	198.21	165.32
3104-661-30-0000	17132	SFR	1.00	198.21	165.32
3104-661-31-0000	17132	SFR	1.00	198.21	165.32
3104-661-32-0000	17132	SFR	1.00	198.21	165.32
3104-661-33-0000	17132	SFR	1.00	198.21	165.32
3104-661-34-0000	17132	SFR	1.00	198.21	165.32
3104-661-35-0000	17132	SFR	1.00	198.21	165.32
3104-661-36-0000	17132	SFR	1.00	198.21	165.32
3104-661-38-0000	17132	SFR	1.00	198.21	165.32
3104-661-39-0000	17132	SFR	1.00	198.21	165.32
3104-661-40-0000	17132	SFR	1.00	198.21	165.32
3104-661-41-0000	17132	SFR	1.00	198.21	165.32
3104-661-42-0000	17132	SFR	1.00	198.21	165.32

City of Victorville
Landscape Maintenance Assessment District No. 8 (West Creek)
Fiscal Year 2024/2025
Preliminary Assessment Rollt
(Sorted By APN)

APN	TRACT	LAND USE	EBU	MAXIMUM ASSESSMENT	CHARGE
3104-661-43-0000		SFR	1.00	198.21	165.32
3104-661-44-0000		SFR	1.00	198.21	165.32
3104-671-01-0000	17132	SFR	1.00	198.21	165.32
3104-671-02-0000	17132	SFR	1.00	198.21	165.32
3104-671-03-0000	17132	SFR	1.00	198.21	165.32
3104-671-04-0000	17132	SFR	1.00	198.21	165.32
3104-671-05-0000	17132	SFR	1.00	198.21	165.32
3104-671-06-0000	17132	SFR	1.00	198.21	165.32
3104-671-07-0000	17132	SFR	1.00	198.21	165.32
3104-671-08-0000	17132	SFR	1.00	198.21	165.32
3104-671-09-0000	17132	SFR	1.00	198.21	165.32
3104-671-10-0000	17132	SFR	1.00	198.21	165.32
3104-671-11-0000	17132	SFR	1.00	198.21	165.32
3104-671-12-0000	17132	SFR	1.00	198.21	165.32
3104-671-13-0000	17132	SFR	1.00	198.21	165.32
3104-671-14-0000	17132	SFR	1.00	198.21	165.32
3104-671-15-0000	17132	SFR	1.00	198.21	165.32
3104-671-16-0000	17132	SFR	1.00	198.21	165.32
3104-671-17-0000	17132	SFR	1.00	198.21	165.32
3104-671-18-0000	17132	SFR	1.00	198.21	165.32
3104-671-19-0000	17132	SFR	1.00	198.21	165.32
3104-751-01-0000	17083	SFR	1.00	198.21	165.32
3104-751-02-0000	17083	SFR	1.00	198.21	165.32
3104-751-03-0000	17083	SFR	1.00	198.21	165.32
3104-751-04-0000	17083	SFR	1.00	198.21	165.32
3104-751-05-0000	17083	SFR	1.00	198.21	165.32
3104-751-06-0000	17083	SFR	1.00	198.21	165.32
3104-751-07-0000	17083	SFR	1.00	198.21	165.32
3104-751-08-0000	17083	SFR	1.00	198.21	165.32
3104-751-09-0000	17083	SFR	1.00	198.21	165.32
3104-751-10-0000	17083	SFR	1.00	198.21	165.32
3104-751-11-0000	17083	SFR	1.00	198.21	165.32
3104-751-12-0000	17083	SFR	1.00	198.21	165.32
3104-751-13-0000	17083	SFR	1.00	198.21	165.32
3104-751-14-0000	17083	SFR	1.00	198.21	165.32
3104-751-15-0000	17083	SFR	1.00	198.21	165.32
3104-751-16-0000	17083	SFR	1.00	198.21	165.32
3104-751-17-0000	17083	SFR	1.00	198.21	165.32
3104-751-18-0000	17083	SFR	1.00	198.21	165.32
3104-751-19-0000	17083	SFR	1.00	198.21	165.32
3104-751-20-0000	17083	SFR	1.00	198.21	165.32
3104-751-25-0000	17083	SFR	1.00	198.21	165.32
3104-751-26-0000	17083	SFR	1.00	198.21	165.32
3104-751-27-0000	17083	SFR	1.00	198.21	165.32
3104-751-28-0000	17083	SFR	1.00	198.21	165.32
3104-751-29-0000	17083	SFR	1.00	198.21	165.32

City of Victorville
Landscape Maintenance Assessment District No. 8 (West Creek)
Fiscal Year 2024/2025
Preliminary Assessment Rollt
(Sorted By APN)

APN	TRACT	LAND USE	EBU	MAXIMUM ASSESSMENT	CHARGE
3104-751-30-0000	17083	SFR	1.00	198.21	165.32
3104-751-31-0000	17083	SFR	1.00	198.21	165.32
3104-751-32-0000	17083	SFR	1.00	198.21	165.32
3104-751-33-0000	17083	SFR	1.00	198.21	165.32
3104-751-34-0000	17083	SFR	1.00	198.21	165.32
3104-751-35-0000	17083	SFR	1.00	198.21	165.32
3104-751-36-0000	17083	SFR	1.00	198.21	165.32
3104-751-37-0000	17083	SFR	1.00	198.21	165.32
3104-751-38-0000	17083	SFR	1.00	198.21	165.32
3104-751-39-0000	17083	SFR	1.00	198.21	165.32
3104-751-40-0000	17083	SFR	1.00	198.21	165.32
3104-751-47-0000	17083	SFR	1.00	198.21	165.32
3104-751-48-0000	17083	SFR	1.00	198.21	165.32
3104-751-49-0000	17083	SFR	1.00	198.21	165.32
3104-751-50-0000	17083	SFR	1.00	198.21	165.32
0455-015-01-0000	17114	VAC	1.00	1.00	1.00
0455-015-02-0000	17114	VAC	1.00	1.00	1.00
0455-015-03-0000	17114	VAC	1.00	1.00	1.00
0455-015-04-0000	17114	VAC	1.00	1.00	1.00
0455-015-05-0000	17114	VAC	1.00	1.00	1.00
0455-015-06-0000	17114	VAC	1.00	1.00	1.00
0455-015-07-0000	17114	VAC	1.00	1.00	1.00
0455-015-08-0000	17114	VAC	1.00	1.00	1.00
0455-015-09-0000	17114	VAC	1.00	1.00	1.00
0455-015-10-0000	17114	VAC	1.00	1.00	1.00
0455-015-11-0000	17114	VAC	1.00	1.00	1.00
0455-015-12-0000	17114	VAC	1.00	1.00	1.00
0455-015-13-0000	17114	VAC	1.00	1.00	1.00
0455-015-14-0000	17114	VAC	1.00	1.00	1.00
0455-015-15-0000	17114	VAC	1.00	1.00	1.00
0455-015-16-0000	17114	VAC	1.00	1.00	1.00
0455-015-17-0000	17114	VAC	1.00	1.00	1.00
0455-015-18-0000	17114	VAC	1.00	1.00	1.00
0455-015-19-0000	17114	VAC	1.00	1.00	1.00
0455-015-20-0000	17114	VAC	1.00	1.00	1.00
0455-015-21-0000	17114	VAC	1.00	1.00	1.00
0455-015-22-0000	17114	VAC	1.00	1.00	1.00
0455-015-23-0000	17114	VAC	1.00	1.00	1.00
0455-015-24-0000	17114	VAC	1.00	1.00	1.00
0455-015-25-0000	17114	VAC	1.00	1.00	1.00
0455-015-26-0000	17114	VAC	1.00	1.00	1.00
0455-015-27-0000	17114	VAC	1.00	1.00	1.00
0455-015-28-0000	17114	VAC	1.00	1.00	1.00
0455-015-29-0000	17114	VAC	1.00	1.00	1.00
0455-015-30-0000	17114	VAC	1.00	1.00	1.00
0455-015-31-0000	17114	VAC	1.00	1.00	1.00

City of Victorville
Landscape Maintenance Assessment District No. 8 (West Creek)
Fiscal Year 2024/2025
Preliminary Assessment Rollt
(Sorted By APN)

APN	TRACT	LAND USE	EBU	MAXIMUM ASSESSMENT	CHARGE
0455-015-32-0000	17114	VAC	1.00	1.00	1.00
0455-015-33-0000	17114	VAC	1.00	1.00	1.00
0455-015-34-0000	17114	VAC	1.00	1.00	1.00
0455-015-35-0000	17114	VAC	1.00	1.00	1.00
0455-015-36-0000	17114	VAC	1.00	1.00	1.00
0455-015-37-0000	17114	VAC	1.00	1.00	1.00
0455-015-38-0000	17114	VAC	1.00	1.00	1.00
0455-015-39-0000	17114	VAC	1.00	1.00	1.00
0455-015-40-0000	17114	VAC	1.00	1.00	1.00
0455-015-41-0000	17114	VAC	1.00	1.00	1.00
0455-015-42-0000	17114	VAC	1.00	1.00	1.00
0455-015-43-0000	17114	VAC	1.00	1.00	1.00
0455-015-44-0000	17114	VAC	1.00	1.00	1.00
0455-015-45-0000	17114	VAC	1.00	1.00	1.00
0455-015-46-0000	17114	VAC	1.00	1.00	1.00
0455-015-47-0000	17114	VAC	1.00	1.00	1.00
0455-015-48-0000	17114	VAC	1.00	1.00	1.00
0455-015-49-0000	17114	VAC	1.00	1.00	1.00
0455-015-50-0000	17114	VAC	1.00	1.00	1.00
0455-015-51-0000	17114	VAC	1.00	1.00	1.00
0455-015-52-0000	17114	VAC	1.00	1.00	1.00
0455-015-53-0000	17114	VAC	1.00	1.00	1.00
0455-015-54-0000	17114	VAC	1.00	1.00	1.00
0455-015-55-0000	17114	VAC	1.00	1.00	1.00
0455-015-56-0000	17114	VAC	1.00	1.00	1.00
0455-015-57-0000	17114	VAC	1.00	1.00	1.00
0455-015-58-0000	17114	VAC	1.00	1.00	1.00
0455-015-59-0000	17114	VAC	1.00	1.00	1.00
0455-015-60-0000	17114	VAC	1.00	1.00	1.00
0455-015-61-0000	17114	VAC	1.00	1.00	1.00
0455-015-62-0000	17114	VAC	1.00	1.00	1.00
0455-015-63-0000	17114	VAC	1.00	1.00	1.00
0455-015-64-0000	17114	VAC	1.00	1.00	1.00
0455-015-65-0000	17114	VAC	1.00	1.00	1.00
0455-015-66-0000	17114	VAC	1.00	1.00	1.00
0455-015-67-0000	17114	VAC	1.00	1.00	1.00
0455-015-68-0000	17114	VAC	1.00	1.00	1.00
0455-015-69-0000	17114	VAC	1.00	1.00	1.00
0455-015-70-0000	17114	VAC	1.00	1.00	1.00
0455-015-71-0000	17114	VAC	1.00	1.00	1.00
0455-015-72-0000	17114	VAC	1.00	1.00	1.00
0455-015-73-0000	17114	VAC	1.00	1.00	1.00
0455-015-74-0000	17114	VAC	1.00	1.00	1.00
0455-015-75-0000	17114	VAC	1.00	1.00	1.00
0455-015-76-0000	17114	VAC	1.00	1.00	1.00
0455-015-77-0000	17114	VAC	1.00	1.00	1.00

City of Victorville
Landscape Maintenance Assessment District No. 8 (West Creek)
Fiscal Year 2024/2025
Preliminary Assessment Rollt
(Sorted By APN)

APN	TRACT	LAND USE	EBU	MAXIMUM ASSESSMENT	CHARGE
0455-015-78-0000	17114	VAC	1.00	1.00	1.00
0455-015-79-0000	17114	VAC	1.00	1.00	1.00
0455-015-80-0000	17114	VAC	1.00	1.00	1.00
0455-015-81-0000	17114	VAC	1.00	1.00	1.00
0455-015-82-0000	17114	VAC	1.00	1.00	1.00
0455-015-83-0000	17114	VAC	1.00	1.00	1.00
0455-015-84-0000	17114	VAC	1.00	1.00	1.00
0455-015-85-0000	17114	VAC	1.00	1.00	1.00
0455-015-86-0000	17114	VAC	1.00	1.00	1.00
0455-015-87-0000	17114	VAC	1.00	1.00	1.00
0455-015-88-0000	17114	VAC	1.00	1.00	1.00
0455-015-89-0000	17114	VAC	1.00	1.00	1.00
0455-015-90-0000	17114	VAC	1.00	1.00	1.00
0455-015-91-0000	17114	VAC	1.00	1.00	1.00
0455-015-92-0000	17114	VAC	1.00	1.00	1.00
0455-043-01-0000	17114	VAC	1.00	1.00	1.00
0455-043-02-0000	17114	VAC	1.00	1.00	1.00
0455-043-03-0000	17114	VAC	1.00	1.00	1.00
0455-043-05-0000	17114	VAC	1.00	1.00	1.00
0455-043-06-0000	17114	VAC	1.00	1.00	1.00
0455-043-07-0000	17114	VAC	1.00	1.00	1.00
0455-043-08-0000	17114	VAC	1.00	1.00	1.00
0455-043-09-0000	17114	VAC	1.00	1.00	1.00
0455-043-10-0000	17114	VAC	1.00	1.00	1.00
0455-043-11-0000	17114	VAC	1.00	1.00	1.00
0455-043-12-0000	17115	VAC	1.00	1.00	1.00
0455-043-13-0000	17115	VAC	1.00	1.00	1.00
0455-043-14-0000	17115	VAC	1.00	1.00	1.00
0455-043-15-0000	17115	VAC	1.00	1.00	1.00
0455-043-16-0000	17115	VAC	1.00	1.00	1.00
0455-043-17-0000	17115	VAC	1.00	1.00	1.00
0455-043-18-0000	17115	VAC	1.00	1.00	1.00
0455-043-19-0000	17115	VAC	1.00	1.00	1.00
0455-043-20-0000	17115	VAC	1.00	1.00	1.00
0455-043-21-0000	17115	VAC	1.00	1.00	1.00
0455-065-01-0000	17115	VAC	1.00	1.00	1.00
0455-065-02-0000	17115	VAC	1.00	1.00	1.00
0455-065-03-0000	17115	VAC	1.00	1.00	1.00
0455-065-04-0000	17115	VAC	1.00	1.00	1.00
0455-065-05-0000	17115	VAC	1.00	1.00	1.00
0455-065-06-0000	17115	VAC	1.00	1.00	1.00
0455-065-07-0000	17115	VAC	1.00	1.00	1.00
0455-065-08-0000	17115	VAC	1.00	1.00	1.00
0455-065-09-0000	17115	VAC	1.00	1.00	1.00
0455-065-10-0000	17115	VAC	1.00	1.00	1.00
0455-065-11-0000	17115	VAC	1.00	1.00	1.00

City of Victorville
Landscape Maintenance Assessment District No. 8 (West Creek)
Fiscal Year 2024/2025
Preliminary Assessment Rollt
(Sorted By APN)

APN	TRACT	LAND USE	EBU	MAXIMUM ASSESSMENT	CHARGE
0455-065-12-0000	17115	VAC	1.00	1.00	1.00
0455-065-13-0000	17115	VAC	1.00	1.00	1.00
0455-065-14-0000	17115	VAC	1.00	1.00	1.00
0455-065-15-0000	17115	VAC	1.00	1.00	1.00
0455-065-16-0000	17115	VAC	1.00	1.00	1.00
0455-065-17-0000	17115	VAC	1.00	1.00	1.00
0455-065-18-0000	17115	VAC	1.00	1.00	1.00
0455-065-19-0000	17115	VAC	1.00	1.00	1.00
0455-065-20-0000	17115	VAC	1.00	1.00	1.00
0455-065-21-0000	17115	VAC	1.00	1.00	1.00
0455-065-22-0000	17115	VAC	1.00	1.00	1.00
0455-065-23-0000	17115	VAC	1.00	1.00	1.00
0455-065-24-0000	17115	VAC	1.00	1.00	1.00
0455-065-25-0000	17115	VAC	1.00	1.00	1.00
0455-065-26-0000	17115	VAC	1.00	1.00	1.00
0455-065-27-0000	17115	VAC	1.00	1.00	1.00
0455-065-28-0000	17115	VAC	1.00	1.00	1.00
0455-065-29-0000	17115	VAC	1.00	1.00	1.00
0455-065-30-0000	17115	VAC	1.00	1.00	1.00
0455-065-31-0000	17115	VAC	1.00	1.00	1.00
0455-065-32-0000	17115	VAC	1.00	1.00	1.00
0455-065-33-0000	17115	VAC	1.00	1.00	1.00
0455-065-34-0000	17115	VAC	1.00	1.00	1.00
0455-065-35-0000	17115	VAC	1.00	1.00	1.00
0455-065-36-0000	17115	VAC	1.00	1.00	1.00
0455-065-37-0000	17115	VAC	1.00	1.00	1.00
0455-065-38-0000	17115	VAC	1.00	1.00	1.00
0455-065-39-0000	17115	VAC	1.00	1.00	1.00
0455-065-40-0000	17115	VAC	1.00	1.00	1.00
0455-065-41-0000	17115	VAC	1.00	1.00	1.00
0455-065-42-0000	17115	VAC	1.00	1.00	1.00
0455-065-43-0000	17115	VAC	1.00	1.00	1.00
0455-065-44-0000	17115	VAC	1.00	1.00	1.00
0455-065-45-0000	17115	VAC	1.00	1.00	1.00
0455-065-46-0000	17115	VAC	1.00	1.00	1.00
0455-065-47-0000	17115	VAC	1.00	1.00	1.00
0455-065-48-0000	17115	VAC	1.00	1.00	1.00
0455-065-49-0000	17115	VAC	1.00	1.00	1.00
0455-065-50-0000	17115	VAC	1.00	1.00	1.00
0455-065-51-0000	17115	VAC	1.00	1.00	1.00
0455-065-52-0000	17115	VAC	1.00	1.00	1.00
0455-065-53-0000	17115	VAC	1.00	1.00	1.00
0455-065-54-0000	17115	VAC	1.00	1.00	1.00
0455-065-55-0000	17115	VAC	1.00	1.00	1.00
0455-065-56-0000	17115	VAC	1.00	1.00	1.00
0455-065-57-0000	17115	VAC	1.00	1.00	1.00

City of Victorville
Landscape Maintenance Assessment District No. 8 (West Creek)
Fiscal Year 2024/2025
Preliminary Assessment Rollt
(Sorted By APN)

APN	TRACT	LAND USE	EBU	MAXIMUM ASSESSMENT	CHARGE
0455-079-01-0000	17116	VAC	1.00	1.00	1.00
0455-079-02-0000	17116	VAC	1.00	1.00	1.00
0455-079-03-0000	17116	VAC	1.00	1.00	1.00
0455-079-04-0000	17116	VAC	1.00	1.00	1.00
0455-079-05-0000	17116	VAC	1.00	1.00	1.00
0455-079-06-0000	17116	VAC	1.00	1.00	1.00
0455-079-07-0000	17116	VAC	1.00	1.00	1.00
0455-079-08-0000	17116	VAC	1.00	1.00	1.00
0455-079-09-0000	17116	VAC	1.00	1.00	1.00
0455-079-10-0000	17116	VAC	1.00	1.00	1.00
0455-079-11-0000	17116	VAC	1.00	1.00	1.00
0455-079-12-0000	17116	VAC	1.00	1.00	1.00
0455-079-13-0000	17116	VAC	1.00	1.00	1.00
0455-079-14-0000	17116	VAC	1.00	1.00	1.00
0455-079-15-0000	17116	VAC	1.00	1.00	1.00
0455-079-16-0000	17116	VAC	1.00	1.00	1.00
0455-079-17-0000	17116	VAC	1.00	1.00	1.00
0455-079-18-0000	17116	VAC	1.00	1.00	1.00
0455-079-19-0000	17116	VAC	1.00	1.00	1.00
0455-079-20-0000	17116	VAC	1.00	1.00	1.00
0455-079-21-0000	17116	VAC	1.00	1.00	1.00
0455-079-22-0000	17116	VAC	1.00	1.00	1.00
0455-079-23-0000	17116	VAC	1.00	1.00	1.00
0455-079-24-0000	17116	VAC	1.00	1.00	1.00
0455-079-25-0000	17116	VAC	1.00	1.00	1.00
0455-079-26-0000	17116	VAC	1.00	1.00	1.00
0455-079-27-0000	17116	VAC	1.00	1.00	1.00
0455-079-28-0000	17116	VAC	1.00	1.00	1.00
0455-079-29-0000	17116	VAC	1.00	1.00	1.00
0455-079-30-0000	17116	VAC	1.00	1.00	1.00
0455-079-31-0000	17116	VAC	1.00	1.00	1.00
0455-079-32-0000	17116	VAC	1.00	1.00	1.00
0455-079-33-0000	17116	VAC	1.00	1.00	1.00
0455-079-34-0000	17116	VAC	1.00	1.00	1.00
0455-085-01-0000	17116	VAC	1.00	1.00	1.00
0455-085-02-0000	17116	VAC	1.00	1.00	1.00
0455-085-03-0000	17116	VAC	1.00	1.00	1.00
0455-085-04-0000	17116	VAC	1.00	1.00	1.00
0455-085-05-0000	17116	VAC	1.00	1.00	1.00
0455-085-06-0000	17116	VAC	1.00	1.00	1.00
0455-085-07-0000	17116	VAC	1.00	1.00	1.00
0455-085-08-0000	17116	VAC	1.00	1.00	1.00
0455-085-09-0000	17116	VAC	1.00	1.00	1.00
0455-085-10-0000	17116	VAC	1.00	1.00	1.00
0455-085-11-0000	17116	VAC	1.00	1.00	1.00
0455-085-12-0000	17116	VAC	1.00	1.00	1.00

City of Victorville
Landscape Maintenance Assessment District No. 8 (West Creek)
Fiscal Year 2024/2025
Preliminary Assessment Rollt
(Sorted By APN)

APN	TRACT	LAND USE	EBU	MAXIMUM ASSESSMENT	CHARGE
0455-085-13-0000	17116	VAC	1.00	1.00	1.00
0455-085-14-0000	17116	VAC	1.00	1.00	1.00
0455-085-15-0000	17116	VAC	1.00	1.00	1.00
0455-085-16-0000	17116	VAC	1.00	1.00	1.00
0455-085-17-0000	17116	VAC	1.00	1.00	1.00
0455-085-18-0000	17116	VAC	1.00	1.00	1.00
0455-085-19-0000	17116	VAC	1.00	1.00	1.00
0455-085-20-0000	17116	VAC	1.00	1.00	1.00
0455-085-21-0000	17116	VAC	1.00	1.00	1.00
0455-085-22-0000	17116	VAC	1.00	1.00	1.00
0455-085-23-0000	17116	VAC	1.00	1.00	1.00
0455-085-24-0000	17116	VAC	1.00	1.00	1.00
0455-085-25-0000	17116	VAC	1.00	1.00	1.00
0455-085-26-0000	17116	VAC	1.00	1.00	1.00
0455-085-27-0000	17116	VAC	1.00	1.00	1.00
0455-085-28-0000	17116	VAC	1.00	1.00	1.00
0455-085-29-0000	17116	VAC	1.00	1.00	1.00
0455-085-30-0000	17116	VAC	1.00	1.00	1.00
0455-085-31-0000	17116	VAC	1.00	1.00	1.00
0455-085-32-0000	17116	VAC	1.00	1.00	1.00
0455-085-33-0000	17116	VAC	1.00	1.00	1.00
0455-085-34-0000	17116	VAC	1.00	1.00	1.00
0455-085-35-0000	17116	VAC	1.00	1.00	1.00
0455-085-36-0000	17116	VAC	1.00	1.00	1.00
0455-085-37-0000	17116	VAC	1.00	1.00	1.00
0455-085-38-0000	17116	VAC	1.00	1.00	1.00
0455-085-39-0000	17116	VAC	1.00	1.00	1.00
0455-085-40-0000	17116	VAC	1.00	1.00	1.00
0455-085-41-0000	17116	VAC	1.00	1.00	1.00
0455-085-42-0000	17116	VAC	1.00	1.00	1.00
0455-085-43-0000	17116	VAC	1.00	1.00	1.00
0455-085-44-0000	17116	VAC	1.00	1.00	1.00
0455-085-45-0000	17116	VAC	1.00	1.00	1.00
0455-951-62-0000	17116	VAC	1.00	1.00	1.00
0455-951-63-0000	17116	VAC	1.00	1.00	1.00
0455-951-64-0000	17116	VAC	1.00	1.00	1.00
0455-951-65-0000	17116	VAC	1.00	1.00	1.00
0455-951-66-0000	17116	VAC	1.00	1.00	1.00
0455-951-67-0000	17116	VAC	1.00	1.00	1.00
0455-951-68-0000	17116	VAC	1.00	1.00	1.00
0455-951-69-0000	17116	VAC	1.00	1.00	1.00
0455-951-70-0000	17116	VAC	1.00	1.00	1.00
0455-951-71-0000	17116	VAC	1.00	1.00	1.00
0455-951-72-0000	17116	VAC	1.00	1.00	1.00
0455-951-73-0000	17116	VAC	1.00	1.00	1.00
0455-951-74-0000	17116	VAC	1.00	1.00	1.00

City of Victorville
Landscape Maintenance Assessment District No. 8 (West Creek)
Fiscal Year 2024/2025
Preliminary Assessment Rollt
(Sorted By APN)

APN	TRACT	LAND USE	EBU	MAXIMUM ASSESSMENT	CHARGE
0455-951-75-0000	17116	VAC	1.00	1.00	1.00
0455-901-04-0000	17311	VAC	1.00	1.00	1.00
0455-901-05-0000	17311	VAC	1.00	1.00	1.00
0455-901-06-0000	17311	VAC	1.00	1.00	1.00
0455-901-07-0000	17311	VAC	1.00	1.00	1.00
0455-901-08-0000	17311	VAC	1.00	1.00	1.00
0455-901-09-0000	17311	VAC	1.00	1.00	1.00
0455-901-10-0000	17311	VAC	1.00	1.00	1.00
0455-901-11-0000	17311	VAC	1.00	1.00	1.00
0455-901-12-0000	17311	VAC	1.00	1.00	1.00
0455-901-13-0000	17311	VAC	1.00	1.00	1.00
0455-901-14-0000	17311	VAC	1.00	1.00	1.00
0455-901-15-0000	17311	VAC	1.00	1.00	1.00
0455-901-16-0000	17311	VAC	1.00	1.00	1.00
0455-901-17-0000	17311	VAC	1.00	1.00	1.00
0455-901-18-0000	17311	VAC	1.00	1.00	1.00
0455-901-19-0000	17311	VAC	1.00	1.00	1.00
0455-901-20-0000	17311	VAC	1.00	1.00	1.00
0455-901-21-0000	17311	VAC	1.00	1.00	1.00
0455-901-22-0000	17311	VAC	1.00	1.00	1.00
0455-901-23-0000	17311	VAC	1.00	1.00	1.00
0455-901-24-0000	17311	VAC	1.00	1.00	1.00
0455-901-25-0000	17311	VAC	1.00	1.00	1.00
0455-901-26-0000	17311	VAC	1.00	1.00	1.00
0455-901-27-0000	17311	VAC	1.00	1.00	1.00
0455-901-28-0000	17311	VAC	1.00	1.00	1.00
0455-901-29-0000	17311	VAC	1.00	1.00	1.00
0455-901-30-0000	17311	VAC	1.00	1.00	1.00
0455-901-31-0000	17311	VAC	1.00	1.00	1.00
0455-901-32-0000	17311	VAC	1.00	1.00	1.00
0455-901-33-0000	17311	VAC	1.00	1.00	1.00
0455-901-34-0000	17311	VAC	1.00	1.00	1.00
0455-901-35-0000	17311	VAC	1.00	1.00	1.00
0455-901-36-0000	17311	VAC	1.00	1.00	1.00
0455-901-37-0000	17311	VAC	1.00	1.00	1.00
0455-901-38-0000	17311	VAC	1.00	1.00	1.00
0455-901-39-0000	17311	VAC	1.00	1.00	1.00
0455-901-40-0000	17311	VAC	1.00	1.00	1.00
0455-901-41-0000	17311	VAC	1.00	1.00	1.00
0455-901-42-0000	17311	VAC	1.00	1.00	1.00
0455-901-43-0000	17311	VAC	1.00	1.00	1.00
0455-901-44-0000	17311	VAC	1.00	1.00	1.00
0455-901-45-0000	17311	VAC	1.00	1.00	1.00
0455-901-46-0000	17311	VAC	1.00	1.00	1.00
0455-901-47-0000	17311	VAC	1.00	1.00	1.00
0455-901-48-0000	17311	VAC	1.00	1.00	1.00

City of Victorville
Landscape Maintenance Assessment District No. 8 (West Creek)
Fiscal Year 2024/2025
Preliminary Assessment Rollt
(Sorted By APN)

APN	TRACT	LAND USE	EBU	MAXIMUM ASSESSMENT	CHARGE
0455-901-49-0000	17311	VAC	1.00	1.00	1.00
0455-901-50-0000	17311	VAC	1.00	1.00	1.00
0455-901-51-0000	17311	VAC	1.00	1.00	1.00
0455-901-52-0000	17311	VAC	1.00	1.00	1.00
0455-901-53-0000	17311	VAC	1.00	1.00	1.00
0455-902-01-0000	17311	VAC	1.00	1.00	1.00
0455-902-02-0000	17311	VAC	1.00	1.00	1.00
0455-902-03-0000	17311	VAC	1.00	1.00	1.00
0455-902-04-0000	17311	VAC	1.00	1.00	1.00
0455-902-05-0000	17311	VAC	1.00	1.00	1.00
0455-902-06-0000	17311	VAC	1.00	1.00	1.00
0455-902-07-0000	17311	VAC	1.00	1.00	1.00
0455-902-08-0000	17311	VAC	1.00	1.00	1.00
0455-902-09-0000	17311	VAC	1.00	1.00	1.00
0455-902-10-0000	17311	VAC	1.00	1.00	1.00
0455-902-11-0000	17311	VAC	1.00	1.00	1.00
0455-902-12-0000	17311	VAC	1.00	1.00	1.00
0455-902-13-0000	17311	VAC	1.00	1.00	1.00
0455-902-14-0000	17311	VAC	1.00	1.00	1.00
0455-902-15-0000	17311	VAC	1.00	1.00	1.00
0455-902-16-0000	17311	VAC	1.00	1.00	1.00
0455-902-17-0000	17311	VAC	1.00	1.00	1.00
0455-902-18-0000	17311	VAC	1.00	1.00	1.00
0455-902-19-0000	17311	VAC	1.00	1.00	1.00
0455-902-20-0000	17311	VAC	1.00	1.00	1.00
0455-902-21-0000	17311	VAC	1.00	1.00	1.00
0455-902-22-0000	17311	VAC	1.00	1.00	1.00
0455-902-23-0000	17311	VAC	1.00	1.00	1.00
0455-902-24-0000	17311	VAC	1.00	1.00	1.00
0455-902-25-0000	17311	VAC	1.00	1.00	1.00
0455-902-26-0000	17311	VAC	1.00	1.00	1.00
0455-902-27-0000	17311	VAC	1.00	1.00	1.00
0455-902-28-0000	17311	VAC	1.00	1.00	1.00
0455-902-29-0000	17311	VAC	1.00	1.00	1.00
0455-902-30-0000	17311	VAC	1.00	1.00	1.00
0455-902-31-0000	17311	VAC	1.00	1.00	1.00
0455-902-32-0000	17311	VAC	1.00	1.00	1.00
0455-902-33-0000	17311	VAC	1.00	1.00	1.00
0455-902-34-0000	17311	VAC	1.00	1.00	1.00
0455-902-35-0000	17311	VAC	1.00	1.00	1.00
0455-902-36-0000	17311	VAC	1.00	1.00	1.00
0455-902-37-0000	17311	VAC	1.00	1.00	1.00
0455-902-38-0000	17311	VAC	1.00	1.00	1.00
0455-902-39-0000	17311	VAC	1.00	1.00	1.00
0455-902-40-0000	17311	VAC	1.00	1.00	1.00
0455-902-41-0000	17311	VAC	1.00	1.00	1.00

City of Victorville
Landscape Maintenance Assessment District No. 8 (West Creek)
Fiscal Year 2024/2025
Preliminary Assessment Rollt
(Sorted By APN)

APN	TRACT	LAND USE	EBU	MAXIMUM ASSESSMENT	CHARGE
0455-902-42-0000	17311	VAC	1.00	1.00	1.00
0455-902-43-0000	17311	VAC	1.00	1.00	1.00
0455-902-44-0000	17311	VAC	1.00	1.00	1.00
0455-911-04-0000	17310	VAC	1.00	1.00	1.00
0455-911-05-0000	17310	VAC	1.00	1.00	1.00
0455-911-06-0000	17310	VAC	1.00	1.00	1.00
0455-911-07-0000	17310	VAC	1.00	1.00	1.00
0455-911-08-0000	17310	VAC	1.00	1.00	1.00
0455-911-09-0000	17310	VAC	1.00	1.00	1.00
0455-911-10-0000	17310	VAC	1.00	1.00	1.00
0455-911-11-0000	17310	VAC	1.00	1.00	1.00
0455-911-12-0000	17310	VAC	1.00	1.00	1.00
0455-911-13-0000	17310	VAC	1.00	1.00	1.00
0455-911-14-0000	17310	VAC	1.00	1.00	1.00
0455-911-15-0000	17310	VAC	1.00	1.00	1.00
0455-911-16-0000	17310	VAC	1.00	1.00	1.00
0455-911-17-0000	17310	VAC	1.00	1.00	1.00
0455-911-18-0000	17310	VAC	1.00	1.00	1.00
0455-911-19-0000	17310	VAC	1.00	1.00	1.00
0455-911-20-0000	17310	VAC	1.00	1.00	1.00
0455-911-21-0000	17310	VAC	1.00	1.00	1.00
0455-911-22-0000	17310	VAC	1.00	1.00	1.00
0455-911-23-0000	17310	VAC	1.00	1.00	1.00
0455-911-24-0000	17310	VAC	1.00	1.00	1.00
0455-911-25-0000	17310	VAC	1.00	1.00	1.00
0455-911-26-0000	17310	VAC	1.00	1.00	1.00
0455-911-27-0000	17310	VAC	1.00	1.00	1.00
0455-911-28-0000	17310	VAC	1.00	1.00	1.00
0455-911-29-0000	17310	VAC	1.00	1.00	1.00
0455-911-30-0000	17310	VAC	1.00	1.00	1.00
0455-911-31-0000	17310	VAC	1.00	1.00	1.00
0455-911-32-0000	17310	VAC	1.00	1.00	1.00
0455-911-33-0000	17310	VAC	1.00	1.00	1.00
0455-911-34-0000	17310	VAC	1.00	1.00	1.00
0455-911-35-0000	17310	VAC	1.00	1.00	1.00
0455-911-36-0000	17310	VAC	1.00	1.00	1.00
0455-911-37-0000	17310	VAC	1.00	1.00	1.00
0455-911-38-0000	17310	VAC	1.00	1.00	1.00
0455-911-39-0000	17310	VAC	1.00	1.00	1.00
0455-911-40-0000	17310	VAC	1.00	1.00	1.00
0455-911-41-0000	17310	VAC	1.00	1.00	1.00
0455-911-42-0000	17310	VAC	1.00	1.00	1.00
0455-911-43-0000	17310	VAC	1.00	1.00	1.00
0455-911-44-0000	17310	VAC	1.00	1.00	1.00
0455-911-45-0000	17310	VAC	1.00	1.00	1.00
0455-911-46-0000	17310	VAC	1.00	1.00	1.00

City of Victorville
Landscape Maintenance Assessment District No. 8 (West Creek)
Fiscal Year 2024/2025
Preliminary Assessment Rollt
(Sorted By APN)

APN	TRACT	LAND USE	EBU	MAXIMUM ASSESSMENT	CHARGE
0455-911-47-0000	17310	VAC	1.00	1.00	1.00
0455-911-48-0000	17310	VAC	1.00	1.00	1.00
0455-911-49-0000	17310	VAC	1.00	1.00	1.00
0455-911-50-0000	17310	VAC	1.00	1.00	1.00
0455-911-51-0000	17310	VAC	1.00	1.00	1.00
0455-911-52-0000	17310	VAC	1.00	1.00	1.00
0455-911-53-0000	17310	VAC	1.00	1.00	1.00
0455-911-54-0000	17310	VAC	1.00	1.00	1.00
0455-911-55-0000	17310	VAC	1.00	1.00	1.00
0455-911-56-0000	17310	VAC	1.00	1.00	1.00
0455-911-57-0000	17310	VAC	1.00	1.00	1.00
0455-911-58-0000	17310	VAC	1.00	1.00	1.00
0455-911-59-0000	17310	VAC	1.00	1.00	1.00
0455-911-60-0000	17310	VAC	1.00	1.00	1.00
0455-912-01-0000	17310	VAC	1.00	1.00	1.00
0455-912-02-0000	17310	VAC	1.00	1.00	1.00
0455-912-03-0000	17310	VAC	1.00	1.00	1.00
0455-912-04-0000	17310	VAC	1.00	1.00	1.00
0455-912-05-0000	17310	VAC	1.00	1.00	1.00
0455-912-06-0000	17310	VAC	1.00	1.00	1.00
0455-912-07-0000	17310	VAC	1.00	1.00	1.00
0455-912-08-0000	17310	VAC	1.00	1.00	1.00
0455-912-09-0000	17310	VAC	1.00	1.00	1.00
0455-912-10-0000	17310	VAC	1.00	1.00	1.00
0455-912-11-0000	17310	VAC	1.00	1.00	1.00
0455-912-12-0000	17310	VAC	1.00	1.00	1.00
0455-912-13-0000	17310	VAC	1.00	1.00	1.00
0455-912-14-0000	17310	VAC	1.00	1.00	1.00
0455-912-15-0000	17310	VAC	1.00	1.00	1.00
0455-912-16-0000	17310	VAC	1.00	1.00	1.00
0455-912-17-0000	17310	VAC	1.00	1.00	1.00
0455-912-18-0000	17310	VAC	1.00	1.00	1.00
0455-912-19-0000	17310	VAC	1.00	1.00	1.00
0455-912-20-0000	17310	VAC	1.00	1.00	1.00
0455-912-21-0000	17310	VAC	1.00	1.00	1.00
0455-912-22-0000	17310	VAC	1.00	1.00	1.00
0455-912-23-0000	17310	VAC	1.00	1.00	1.00
0455-912-24-0000	17310	VAC	1.00	1.00	1.00
0455-912-25-0000	17310	VAC	1.00	1.00	1.00
0455-912-26-0000	17310	VAC	1.00	1.00	1.00
0455-912-27-0000	17310	VAC	1.00	1.00	1.00
0455-912-28-0000	17310	VAC	1.00	1.00	1.00
0455-912-29-0000	17310	VAC	1.00	1.00	1.00
0455-912-30-0000	17310	VAC	1.00	1.00	1.00
0455-912-31-0000	17310	VAC	1.00	1.00	1.00
0455-912-32-0000	17310	VAC	1.00	1.00	1.00

City of Victorville
Landscape Maintenance Assessment District No. 8 (West Creek)
Fiscal Year 2024/2025
Preliminary Assessment Rollt
(Sorted By APN)

APN	TRACT	LAND USE	EBU	MAXIMUM ASSESSMENT	CHARGE
0455-912-33-0000	17310	VAC	1.00	1.00	1.00
0455-912-34-0000	17310	VAC	1.00	1.00	1.00
0455-912-35-0000	17310	VAC	1.00	1.00	1.00
0455-912-36-0000	17310	VAC	1.00	1.00	1.00
0455-912-37-0000	17310	VAC	1.00	1.00	1.00
0455-912-38-0000	17310	VAC	1.00	1.00	1.00
0455-912-39-0000	17310	VAC	1.00	1.00	1.00
0455-912-40-0000	17310	VAC	1.00	1.00	1.00
0455-912-41-0000	17310	VAC	1.00	1.00	1.00
0455-912-42-0000	17310	VAC	1.00	1.00	1.00
0455-912-43-0000	17310	VAC	1.00	1.00	1.00
0455-912-44-0000	17310	VAC	1.00	1.00	1.00
0455-912-45-0000	17310	VAC	1.00	1.00	1.00
0455-912-46-0000	17310	VAC	1.00	1.00	1.00
0455-912-47-0000	17310	VAC	1.00	1.00	1.00
0455-912-48-0000	17310	VAC	1.00	1.00	1.00
0455-912-49-0000	17310	VAC	1.00	1.00	1.00
0455-912-50-0000	17310	VAC	1.00	1.00	1.00
0455-912-51-0000	17310	VAC	1.00	1.00	1.00
0455-912-52-0000	17310	VAC	1.00	1.00	1.00
0455-921-06-0000	17309	VAC	1.00	1.00	1.00
0455-921-07-0000	17309	VAC	1.00	1.00	1.00
0455-921-08-0000	17309	VAC	1.00	1.00	1.00
0455-921-09-0000	17309	VAC	1.00	1.00	1.00
0455-921-10-0000	17309	VAC	1.00	1.00	1.00
0455-921-11-0000	17309	VAC	1.00	1.00	1.00
0455-921-12-0000	17309	VAC	1.00	1.00	1.00
0455-921-13-0000	17309	VAC	1.00	1.00	1.00
0455-921-14-0000	17309	VAC	1.00	1.00	1.00
0455-921-15-0000	17309	VAC	1.00	1.00	1.00
0455-921-16-0000	17309	VAC	1.00	1.00	1.00
0455-921-17-0000	17309	VAC	1.00	1.00	1.00
0455-921-18-0000	17309	VAC	1.00	1.00	1.00
0455-921-19-0000	17309	VAC	1.00	1.00	1.00
0455-921-20-0000	17309	VAC	1.00	1.00	1.00
0455-921-21-0000	17309	VAC	1.00	1.00	1.00
0455-921-22-0000	17309	VAC	1.00	1.00	1.00
0455-921-23-0000	17309	VAC	1.00	1.00	1.00
0455-921-24-0000	17309	VAC	1.00	1.00	1.00
0455-921-25-0000	17309	VAC	1.00	1.00	1.00
0455-921-26-0000	17309	VAC	1.00	1.00	1.00
0455-921-27-0000	17309	VAC	1.00	1.00	1.00
0455-921-28-0000	17309	VAC	1.00	1.00	1.00
0455-921-29-0000	17309	VAC	1.00	1.00	1.00
0455-921-30-0000	17309	VAC	1.00	1.00	1.00
0455-921-31-0000	17309	VAC	1.00	1.00	1.00

City of Victorville
Landscape Maintenance Assessment District No. 8 (West Creek)
Fiscal Year 2024/2025
Preliminary Assessment Rollt
(Sorted By APN)

APN	TRACT	LAND USE	EBU	MAXIMUM ASSESSMENT	CHARGE
0455-921-32-0000	17309	VAC	1.00	1.00	1.00
0455-921-33-0000	17309	VAC	1.00	1.00	1.00
0455-921-34-0000	17309	VAC	1.00	1.00	1.00
0455-921-35-0000	17309	VAC	1.00	1.00	1.00
0455-921-36-0000	17309	VAC	1.00	1.00	1.00
0455-921-37-0000	17309	VAC	1.00	1.00	1.00
0455-921-38-0000	17309	VAC	1.00	1.00	1.00
0455-921-39-0000	17309	VAC	1.00	1.00	1.00
0455-921-40-0000	17309	VAC	1.00	1.00	1.00
0455-921-41-0000	17309	VAC	1.00	1.00	1.00
0455-921-42-0000	17309	VAC	1.00	1.00	1.00
0455-921-43-0000	17309	VAC	1.00	1.00	1.00
0455-921-44-0000	17309	VAC	1.00	1.00	1.00
0455-921-45-0000	17309	VAC	1.00	1.00	1.00
0455-921-46-0000	17309	VAC	1.00	1.00	1.00
0455-921-47-0000	17309	VAC	1.00	1.00	1.00
0455-921-48-0000	17309	VAC	1.00	1.00	1.00
0455-921-49-0000	17309	VAC	1.00	1.00	1.00
0455-921-50-0000	17309	VAC	1.00	1.00	1.00
0455-921-51-0000	17309	VAC	1.00	1.00	1.00
0455-921-52-0000	17309	VAC	1.00	1.00	1.00
0455-921-53-0000	17309	VAC	1.00	1.00	1.00
0455-921-54-0000	17309	VAC	1.00	1.00	1.00
0455-921-55-0000	17309	VAC	1.00	1.00	1.00
0455-921-56-0000	17309	VAC	1.00	1.00	1.00
0455-921-57-0000	17309	VAC	1.00	1.00	1.00
0455-921-58-0000	17309	VAC	1.00	1.00	1.00
0455-921-59-0000	17309	VAC	1.00	1.00	1.00
0455-921-60-0000	17309	VAC	1.00	1.00	1.00
0455-921-61-0000	17309	VAC	1.00	1.00	1.00
0455-921-62-0000	17309	VAC	1.00	1.00	1.00
0455-921-63-0000	17309	VAC	1.00	1.00	1.00
0455-921-64-0000	17309	VAC	1.00	1.00	1.00
0455-921-65-0000	17309	VAC	1.00	1.00	1.00
0455-921-66-0000	17309	VAC	1.00	1.00	1.00
0455-921-67-0000	17309	VAC	1.00	1.00	1.00
0455-951-01-0000	17113	VAC	1.00	1.00	1.00
0455-951-02-0000	17113	VAC	1.00	1.00	1.00
0455-951-03-0000	17113	VAC	1.00	1.00	1.00
0455-951-04-0000	17113	VAC	1.00	1.00	1.00
0455-951-05-0000	17113	VAC	1.00	1.00	1.00
0455-951-06-0000	17113	VAC	1.00	1.00	1.00
0455-951-07-0000	17113	VAC	1.00	1.00	1.00
0455-951-08-0000	17113	VAC	1.00	1.00	1.00
0455-951-09-0000	17113	VAC	1.00	1.00	1.00
0455-951-10-0000	17113	VAC	1.00	1.00	1.00

City of Victorville
Landscape Maintenance Assessment District No. 8 (West Creek)
Fiscal Year 2024/2025
Preliminary Assessment Rollt
(Sorted By APN)

APN	TRACT	LAND USE	EBU	MAXIMUM ASSESSMENT	CHARGE
0455-951-11-0000	17113	VAC	1.00	1.00	1.00
0455-951-12-0000	17113	VAC	1.00	1.00	1.00
0455-951-13-0000	17113	VAC	1.00	1.00	1.00
0455-951-14-0000	17113	VAC	1.00	1.00	1.00
0455-951-15-0000	17113	VAC	1.00	1.00	1.00
0455-951-16-0000	17113	VAC	1.00	1.00	1.00
0455-951-17-0000	17113	VAC	1.00	1.00	1.00
0455-951-18-0000	17113	VAC	1.00	1.00	1.00
0455-951-19-0000	17113	VAC	1.00	1.00	1.00
0455-951-20-0000	17113	VAC	1.00	1.00	1.00
0455-951-21-0000	17113	VAC	1.00	1.00	1.00
0455-951-22-0000	17113	VAC	1.00	1.00	1.00
0455-951-23-0000	17113	VAC	1.00	1.00	1.00
0455-951-24-0000	17113	VAC	1.00	1.00	1.00
0455-951-25-0000	17113	VAC	1.00	1.00	1.00
0455-951-26-0000	17113	VAC	1.00	1.00	1.00
0455-951-27-0000	17113	VAC	1.00	1.00	1.00
0455-951-28-0000	17113	VAC	1.00	1.00	1.00
0455-951-29-0000	17113	VAC	1.00	1.00	1.00
0455-951-30-0000	17113	VAC	1.00	1.00	1.00
0455-951-31-0000	17113	VAC	1.00	1.00	1.00
0455-951-32-0000	17113	VAC	1.00	1.00	1.00
0455-951-33-0000	17113	VAC	1.00	1.00	1.00
0455-951-34-0000	17113	VAC	1.00	1.00	1.00
0455-951-35-0000	17113	VAC	1.00	1.00	1.00
0455-951-36-0000	17113	VAC	1.00	1.00	1.00
0455-951-37-0000	17113	VAC	1.00	1.00	1.00
0455-951-38-0000	17113	VAC	1.00	1.00	1.00
0455-951-39-0000	17113	VAC	1.00	1.00	1.00
0455-951-40-0000	17113	VAC	1.00	1.00	1.00
0455-951-41-0000	17113	VAC	1.00	1.00	1.00
0455-951-42-0000	17113	VAC	1.00	1.00	1.00
0455-951-43-0000	17113	VAC	1.00	1.00	1.00
0455-951-44-0000	17113	VAC	1.00	1.00	1.00
0455-951-45-0000	17113	VAC	1.00	1.00	1.00
0455-951-46-0000	17113	VAC	1.00	1.00	1.00
0455-951-47-0000	17113	VAC	1.00	1.00	1.00
0455-951-48-0000	17113	VAC	1.00	1.00	1.00
0455-951-49-0000	17113	VAC	1.00	1.00	1.00
0455-951-50-0000	17113	VAC	1.00	1.00	1.00
0455-951-51-0000	17113	VAC	1.00	1.00	1.00
0455-951-52-0000	17113	VAC	1.00	1.00	1.00
0455-951-53-0000	17113	VAC	1.00	1.00	1.00
0455-931-01-0000	17111	VAC	1.00	1.00	1.00
0455-931-02-0000	17111	VAC	1.00	1.00	1.00
0455-931-03-0000	17111	VAC	1.00	1.00	1.00

City of Victorville
Landscape Maintenance Assessment District No. 8 (West Creek)
Fiscal Year 2024/2025
Preliminary Assessment Rollt
(Sorted By APN)

APN	TRACT	LAND USE	EBU	MAXIMUM ASSESSMENT	CHARGE
0455-931-04-0000	17111	VAC	1.00	1.00	1.00
0455-931-05-0000	17111	VAC	1.00	1.00	1.00
0455-931-06-0000	17111	VAC	1.00	1.00	1.00
0455-931-07-0000	17111	VAC	1.00	1.00	1.00
0455-931-08-0000	17111	VAC	1.00	1.00	1.00
0455-931-09-0000	17111	VAC	1.00	1.00	1.00
0455-931-10-0000	17111	VAC	1.00	1.00	1.00
0455-931-11-0000	17111	VAC	1.00	1.00	1.00
0455-931-12-0000	17111	VAC	1.00	1.00	1.00
0455-931-13-0000	17111	VAC	1.00	1.00	1.00
0455-931-14-0000	17111	VAC	1.00	1.00	1.00
0455-931-15-0000	17111	VAC	1.00	1.00	1.00
0455-931-16-0000	17111	VAC	1.00	1.00	1.00
0455-931-17-0000	17111	VAC	1.00	1.00	1.00
0455-931-18-0000	17111	VAC	1.00	1.00	1.00
0455-931-19-0000	17111	VAC	1.00	1.00	1.00
0455-931-20-0000	17111	VAC	1.00	1.00	1.00
0455-931-21-0000	17111	VAC	1.00	1.00	1.00
0455-931-22-0000	17111	VAC	1.00	1.00	1.00
0455-931-23-0000	17111	VAC	1.00	1.00	1.00
0455-931-24-0000	17111	VAC	1.00	1.00	1.00
0455-931-25-0000	17111	VAC	1.00	1.00	1.00
0455-931-26-0000	17111	VAC	1.00	1.00	1.00
0455-931-27-0000	17111	VAC	1.00	1.00	1.00
0455-931-28-0000	17111	VAC	1.00	1.00	1.00
0455-931-29-0000	17111	VAC	1.00	1.00	1.00
0455-931-30-0000	17111	VAC	1.00	1.00	1.00
0455-931-31-0000	17111	VAC	1.00	1.00	1.00
0455-931-32-0000	17111	VAC	1.00	1.00	1.00
0455-931-33-0000	17111	VAC	1.00	1.00	1.00
0455-931-34-0000	17111	VAC	1.00	1.00	1.00
0455-931-35-0000	17111	VAC	1.00	1.00	1.00
0455-931-36-0000	17111	VAC	1.00	1.00	1.00
0455-931-37-0000	17111	VAC	1.00	1.00	1.00
0455-931-38-0000	17111	VAC	1.00	1.00	1.00
0455-931-39-0000	17111	VAC	1.00	1.00	1.00
0455-931-40-0000	17111	VAC	1.00	1.00	1.00
0455-931-41-0000	17111	VAC	1.00	1.00	1.00
0455-931-42-0000	17111	VAC	1.00	1.00	1.00
0455-931-43-0000	17111	VAC	1.00	1.00	1.00
0455-931-44-0000	17111	VAC	1.00	1.00	1.00
0455-931-45-0000	17111	VAC	1.00	1.00	1.00
0455-931-46-0000	17111	VAC	1.00	1.00	1.00
0455-931-47-0000	17111	VAC	1.00	1.00	1.00
0455-931-48-0000	17111	VAC	1.00	1.00	1.00
0455-931-49-0000	17111	VAC	1.00	1.00	1.00

City of Victorville
Landscape Maintenance Assessment District No. 8 (West Creek)
Fiscal Year 2024/2025
Preliminary Assessment Rollt
(Sorted By APN)

APN	TRACT	LAND USE	EBU	MAXIMUM ASSESSMENT	CHARGE
0455-931-50-0000	17111	VAC	1.00	1.00	1.00
0455-931-51-0000	17111	VAC	1.00	1.00	1.00
0455-931-52-0000	17111	VAC	1.00	1.00	1.00
0455-931-53-0000	17111	VAC	1.00	1.00	1.00
0455-931-54-0000	17111	VAC	1.00	1.00	1.00
0455-931-55-0000	17111	VAC	1.00	1.00	1.00
0455-931-56-0000	17111	VAC	1.00	1.00	1.00
0455-931-57-0000	17111	VAC	1.00	1.00	1.00
0455-931-58-0000	17111	VAC	1.00	1.00	1.00
0455-931-59-0000	17111	VAC	1.00	1.00	1.00
0455-931-60-0000	17111	VAC	1.00	1.00	1.00
0455-931-61-0000	17111	VAC	1.00	1.00	1.00
0455-931-62-0000	17111	VAC	1.00	1.00	1.00
0455-931-63-0000	17111	VAC	1.00	1.00	1.00
0455-931-64-0000	17111	VAC	1.00	1.00	1.00
0455-931-65-0000	17111	VAC	1.00	1.00	1.00
0455-931-66-0000	17111	VAC	1.00	1.00	1.00
0455-931-67-0000	17111	VAC	1.00	1.00	1.00
0455-931-68-0000	17111	VAC	1.00	1.00	1.00
0455-931-69-0000	17111	VAC	1.00	1.00	1.00
0455-931-70-0000	17111	VAC	1.00	1.00	1.00
0455-931-71-0000	17111	VAC	1.00	1.00	1.00
0455-931-72-0000	17111	VAC	1.00	1.00	1.00
0455-931-73-0000	17111	VAC	1.00	1.00	1.00
0455-931-74-0000	17111	VAC	1.00	1.00	1.00
0455-931-75-0000	17111	VAC	1.00	1.00	1.00
0455-931-76-0000	17111	VAC	1.00	1.00	1.00
0455-931-77-0000	17111	VAC	1.00	1.00	1.00
0455-931-78-0000	17111	VAC	1.00	1.00	1.00
0455-931-79-0000	17111	VAC	1.00	1.00	1.00
0455-931-80-0000	17111	VAC	1.00	1.00	1.00
0455-931-81-0000	17111	VAC	1.00	1.00	1.00
0455-931-82-0000	17111	VAC	1.00	1.00	1.00
0455-932-01-0000	17111	VAC	1.00	1.00	1.00
0455-932-02-0000	17111	VAC	1.00	1.00	1.00
0455-932-03-0000	17111	VAC	1.00	1.00	1.00
0455-932-04-0000	17111	VAC	1.00	1.00	1.00
0455-932-05-0000	17111	VAC	1.00	1.00	1.00
0455-932-06-0000	17111	VAC	1.00	1.00	1.00
0455-932-07-0000	17111	VAC	1.00	1.00	1.00
0455-932-08-0000	17111	VAC	1.00	1.00	1.00
0455-932-09-0000	17111	VAC	1.00	1.00	1.00
0455-932-10-0000	17111	VAC	1.00	1.00	1.00
0455-932-11-0000	17111	VAC	1.00	1.00	1.00
0455-932-12-0000	17111	VAC	1.00	1.00	1.00
0455-932-13-0000	17111	VAC	1.00	1.00	1.00

City of Victorville
Landscape Maintenance Assessment District No. 8 (West Creek)
Fiscal Year 2024/2025
Preliminary Assessment Rollt
(Sorted By APN)

APN	TRACT	LAND USE	EBU	MAXIMUM ASSESSMENT	CHARGE
0455-932-14-0000	17111	VAC	1.00	1.00	1.00
0455-932-15-0000	17111	VAC	1.00	1.00	1.00
0455-932-16-0000	17111	VAC	1.00	1.00	1.00
0455-932-17-0000	17111	VAC	1.00	1.00	1.00
0455-932-18-0000	17111	VAC	1.00	1.00	1.00
0455-932-19-0000	17111	VAC	1.00	1.00	1.00
0455-932-20-0000	17111	VAC	1.00	1.00	1.00
0455-932-21-0000	17111	VAC	1.00	1.00	1.00
0455-932-22-0000	17111	VAC	1.00	1.00	1.00
0455-932-23-0000	17111	VAC	1.00	1.00	1.00
0455-932-24-0000	17111	VAC	1.00	1.00	1.00
0455-932-25-0000	17111	VAC	1.00	1.00	1.00
0455-932-26-0000	17111	VAC	1.00	1.00	1.00
0455-932-27-0000	17111	VAC	1.00	1.00	1.00
0455-932-28-0000	17111	VAC	1.00	1.00	1.00
0455-932-29-0000	17111	VAC	1.00	1.00	1.00
0455-932-30-0000	17111	VAC	1.00	1.00	1.00
0455-932-31-0000	17111	VAC	1.00	1.00	1.00
0455-932-32-0000	17111	VAC	1.00	1.00	1.00
0455-932-33-0000	17111	VAC	1.00	1.00	1.00
0455-932-34-0000	17111	VAC	1.00	1.00	1.00
0455-932-35-0000	17111	VAC	1.00	1.00	1.00
0455-932-36-0000	17111	VAC	1.00	1.00	1.00
0455-932-37-0000	17111	VAC	1.00	1.00	1.00
0455-932-38-0000	17111	VAC	1.00	1.00	1.00
0455-932-39-0000	17111	VAC	1.00	1.00	1.00
0455-932-40-0000	17111	VAC	1.00	1.00	1.00
0455-932-41-0000	17111	VAC	1.00	1.00	1.00
0455-932-42-0000	17111	VAC	1.00	1.00	1.00
0455-932-43-0000	17111	VAC	1.00	1.00	1.00
0455-932-44-0000	17111	VAC	1.00	1.00	1.00
0455-932-45-0000	17111	VAC	1.00	1.00	1.00
0455-932-46-0000	17111	VAC	1.00	1.00	1.00
0455-932-47-0000	17111	VAC	1.00	1.00	1.00
0455-932-48-0000	17111	VAC	1.00	1.00	1.00
0455-932-49-0000	17111	VAC	1.00	1.00	1.00
0455-932-50-0000	17111	VAC	1.00	1.00	1.00
0455-932-51-0000	17111	VAC	1.00	1.00	1.00
0455-932-52-0000	17111	VAC	1.00	1.00	1.00
0455-932-53-0000	17111	VAC	1.00	1.00	1.00
0455-932-54-0000	17111	VAC	1.00	1.00	1.00
0455-932-55-0000	17111	VAC	1.00	1.00	1.00
0455-932-56-0000	17111	VAC	1.00	1.00	1.00
0455-932-57-0000	17111	VAC	1.00	1.00	1.00
0455-932-58-0000	17111	VAC	1.00	1.00	1.00
0455-932-59-0000	17111	VAC	1.00	1.00	1.00

City of Victorville
Landscape Maintenance Assessment District No. 8 (West Creek)
Fiscal Year 2024/2025
Preliminary Assessment Rollt
(Sorted By APN)

APN	TRACT	LAND USE	EBU	MAXIMUM ASSESSMENT	CHARGE
0455-932-60-0000	17111	VAC	1.00	1.00	1.00
0455-932-61-0000	17111	VAC	1.00	1.00	1.00
0455-932-62-0000	17111	VAC	1.00	1.00	1.00
0455-932-63-0000	17111	VAC	1.00	1.00	1.00
0455-932-64-0000	17111	VAC	1.00	1.00	1.00
0455-932-65-0000	17111	VAC	1.00	1.00	1.00
0455-932-66-0000	17111	VAC	1.00	1.00	1.00
0455-932-67-0000	17111	VAC	1.00	1.00	1.00
0455-932-68-0000	17111	VAC	1.00	1.00	1.00
0455-932-69-0000	17111	VAC	1.00	1.00	1.00
0455-932-70-0000	17111	VAC	1.00	1.00	1.00
0455-932-71-0000	17111	VAC	1.00	1.00	1.00
0455-932-72-0000	17111	VAC	1.00	1.00	1.00
0455-932-73-0000	17111	VAC	1.00	1.00	1.00
0455-932-74-0000	17111	VAC	1.00	1.00	1.00
0455-932-75-0000	17111	VAC	1.00	1.00	1.00
0455-932-76-0000	17111	VAC	1.00	1.00	1.00
0455-932-77-0000	17111	VAC	1.00	1.00	1.00
0455-932-78-0000	17111	VAC	1.00	1.00	1.00
0455-932-79-0000	17111	VAC	1.00	1.00	1.00
0455-932-80-0000	17111	VAC	1.00	1.00	1.00
0455-932-81-0000	17111	VAC	1.00	1.00	1.00
0455-932-82-0000	17111	VAC	1.00	1.00	1.00
0455-932-83-0000	17111	VAC	1.00	1.00	1.00
0455-932-84-0000	17111	VAC	1.00	1.00	1.00
0455-932-85-0000	17111	VAC	1.00	1.00	1.00
0455-932-86-0000	17111	VAC	1.00	1.00	1.00
0455-941-01-0000	17112	VAC	1.00	1.00	1.00
0455-941-02-0000	17112	VAC	1.00	1.00	1.00
0455-941-03-0000	17112	VAC	1.00	1.00	1.00
0455-941-04-0000	17112	VAC	1.00	1.00	1.00
0455-941-05-0000	17112	VAC	1.00	1.00	1.00
0455-941-06-0000	17112	VAC	1.00	1.00	1.00
0455-941-07-0000	17112	VAC	1.00	1.00	1.00
0455-941-08-0000	17112	VAC	1.00	1.00	1.00
0455-941-09-0000	17112	VAC	1.00	1.00	1.00
0455-941-10-0000	17112	VAC	1.00	1.00	1.00
0455-941-11-0000	17112	VAC	1.00	1.00	1.00
0455-941-12-0000	17112	VAC	1.00	1.00	1.00
0455-941-13-0000	17112	VAC	1.00	1.00	1.00
0455-941-14-0000	17112	VAC	1.00	1.00	1.00
0455-941-15-0000	17112	VAC	1.00	1.00	1.00
0455-941-16-0000	17112	VAC	1.00	1.00	1.00
0455-941-17-0000	17112	VAC	1.00	1.00	1.00
0455-941-18-0000	17112	VAC	1.00	1.00	1.00
0455-941-19-0000	17112	VAC	1.00	1.00	1.00

City of Victorville
Landscape Maintenance Assessment District No. 8 (West Creek)
Fiscal Year 2024/2025
Preliminary Assessment Rollt
(Sorted By APN)

APN	TRACT	LAND USE	EBU	MAXIMUM ASSESSMENT	CHARGE
0455-941-20-0000	17112	VAC	1.00	1.00	1.00
0455-941-21-0000	17112	VAC	1.00	1.00	1.00
0455-941-22-0000	17112	VAC	1.00	1.00	1.00
0455-941-23-0000	17112	VAC	1.00	1.00	1.00
0455-941-24-0000	17112	VAC	1.00	1.00	1.00
0455-941-25-0000	17112	VAC	1.00	1.00	1.00
0455-941-26-0000	17112	VAC	1.00	1.00	1.00
0455-941-27-0000	17112	VAC	1.00	1.00	1.00
0455-941-28-0000	17112	VAC	1.00	1.00	1.00
0455-941-29-0000	17112	VAC	1.00	1.00	1.00
0455-941-30-0000	17112	VAC	1.00	1.00	1.00
0455-941-31-0000	17112	VAC	1.00	1.00	1.00
0455-941-32-0000	17112	VAC	1.00	1.00	1.00
0455-941-33-0000	17112	VAC	1.00	1.00	1.00
0455-941-34-0000	17112	VAC	1.00	1.00	1.00
0455-941-35-0000	17112	VAC	1.00	1.00	1.00
0455-941-36-0000	17112	VAC	1.00	1.00	1.00
0455-941-37-0000	17112	VAC	1.00	1.00	1.00
0455-941-38-0000	17112	VAC	1.00	1.00	1.00
0455-941-39-0000	17112	VAC	1.00	1.00	1.00
0455-941-40-0000	17112	VAC	1.00	1.00	1.00
0455-941-41-0000	17112	VAC	1.00	1.00	1.00
0455-941-42-0000	17112	VAC	1.00	1.00	1.00
0455-941-43-0000	17112	VAC	1.00	1.00	1.00
0455-941-44-0000	17112	VAC	1.00	1.00	1.00
0455-941-45-0000	17112	VAC	1.00	1.00	1.00
0455-941-46-0000	17112	VAC	1.00	1.00	1.00
0455-941-47-0000	17112	VAC	1.00	1.00	1.00
0455-941-48-0000	17112	VAC	1.00	1.00	1.00
0455-941-49-0000	17112	VAC	1.00	1.00	1.00
0455-941-50-0000	17112	VAC	1.00	1.00	1.00
0455-941-51-0000	17112	VAC	1.00	1.00	1.00
0455-941-52-0000	17112	VAC	1.00	1.00	1.00
0455-941-53-0000	17112	VAC	1.00	1.00	1.00
0455-941-54-0000	17112	VAC	1.00	1.00	1.00
0455-941-55-0000	17112	VAC	1.00	1.00	1.00
0455-941-56-0000	17112	VAC	1.00	1.00	1.00
0455-941-57-0000	17112	VAC	1.00	1.00	1.00
0455-941-58-0000	17112	VAC	1.00	1.00	1.00
0455-941-59-0000	17112	VAC	1.00	1.00	1.00
0455-941-60-0000	17112	VAC	1.00	1.00	1.00
0455-941-61-0000	17112	VAC	1.00	1.00	1.00
0455-941-62-0000	17112	VAC	1.00	1.00	1.00
0455-941-63-0000	17112	VAC	1.00	1.00	1.00
0455-941-64-0000	17112	VAC	1.00	1.00	1.00
0455-941-65-0000	17112	VAC	1.00	1.00	1.00

City of Victorville
Landscape Maintenance Assessment District No. 8 (West Creek)
Fiscal Year 2024/2025
Preliminary Assessment Rollt
(Sorted By APN)

APN	TRACT	LAND USE	EBU	MAXIMUM ASSESSMENT	CHARGE
0455-941-66-0000	17112	VAC	1.00	1.00	1.00
0455-941-67-0000	17112	VAC	1.00	1.00	1.00
0455-941-68-0000	17112	VAC	1.00	1.00	1.00
0455-941-69-0000	17112	VAC	1.00	1.00	1.00
0455-941-70-0000	17112	VAC	1.00	1.00	1.00
0455-941-79-0000	17986-1	VAC	1.00	1.00	1.00
0455-941-80-0000	17986-1	VAC	1.00	1.00	1.00
0455-941-81-0000	17986-1	VAC	1.00	1.00	1.00
0455-941-82-0000	17986-1	VAC	1.00	1.00	1.00
0455-941-84-0000	17986-2	VAC	1.00	1.00	1.00
0455-941-85-0000	17986-2	VAC	1.00	1.00	1.00
0455-941-86-0000	17986-2	VAC	1.00	1.00	1.00
0455-941-87-0000	17986-2	VAC	1.00	1.00	1.00
0455-941-88-0000	17986-2	VAC	1.00	1.00	1.00
3104-681-01-0000	17133	SFR	1.00	198.21	165.32
3104-681-02-0000	17133	SFR	1.00	198.21	165.32
3104-681-03-0000	17133	SFR	1.00	198.21	165.32
3104-681-04-0000	17133	SFR	1.00	198.21	165.32
3104-681-05-0000	17133	SFR	1.00	198.21	165.32
3104-681-06-0000	17133	SFR	1.00	198.21	165.32
3104-681-07-0000	17133	SFR	1.00	198.21	165.32
3104-681-08-0000	17133	SFR	1.00	198.21	165.32
3104-681-09-0000	17133	SFR	1.00	198.21	165.32
3104-681-10-0000	17133	SFR	1.00	198.21	165.32
3104-691-01-0000	17133	SFR	1.00	198.21	165.32
3104-691-02-0000	17133	SFR	1.00	198.21	165.32
3104-691-03-0000	17133	SFR	1.00	198.21	165.32
3104-691-04-0000	17133	SFR	1.00	198.21	165.32
3104-691-05-0000	17133	SFR	1.00	198.21	165.32
3104-691-06-0000	17133	SFR	1.00	198.21	165.32
3104-691-07-0000	17133	SFR	1.00	198.21	165.32
3104-691-08-0000	17133	SFR	1.00	198.21	165.32
3104-691-09-0000	17133	SFR	1.00	198.21	165.32
3104-691-10-0000	17133	SFR	1.00	198.21	165.32
3104-691-11-0000	17133	SFR	1.00	198.21	165.32
3104-691-12-0000	17133	SFR	1.00	198.21	165.32
3104-691-13-0000	17133	SFR	1.00	198.21	165.32
3104-691-14-0000	17133	SFR	1.00	198.21	165.32
3104-691-15-0000	17133	SFR	1.00	198.21	165.32
3104-691-16-0000	17133	SFR	1.00	198.21	165.32
3104-691-17-0000	17133	SFR	1.00	198.21	165.32
3104-691-18-0000	17133	SFR	1.00	198.21	165.32
3104-691-19-0000	17133	SFR	1.00	198.21	165.32
3104-691-20-0000	17133	SFR	1.00	198.21	165.32
3104-691-21-0000	17133	SFR	1.00	198.21	165.32
3104-691-22-0000	17133	SFR	1.00	198.21	165.32

City of Victorville
Landscape Maintenance Assessment District No. 8 (West Creek)
Fiscal Year 2024/2025
Preliminary Assessment Rollt
(Sorted By APN)

APN	TRACT	LAND USE	EBU	MAXIMUM ASSESSMENT	CHARGE
3104-691-23-0000	17133	SFR	1.00	198.21	165.32
3104-691-24-0000	17133	SFR	1.00	198.21	165.32
3104-691-25-0000	17133	SFR	1.00	198.21	165.32
3104-691-26-0000	17133	SFR	1.00	198.21	165.32
3104-691-27-0000	17133	SFR	1.00	198.21	165.32
3104-691-28-0000	17133	SFR	1.00	198.21	165.32
3104-691-29-0000	17133	SFR	1.00	198.21	165.32
3104-691-30-0000	17133	SFR	1.00	198.21	165.32
3104-691-31-0000	17133	SFR	1.00	198.21	165.32
3104-691-32-0000	17133	SFR	1.00	198.21	165.32
3104-691-33-0000	17133	SFR	1.00	198.21	165.32
3104-691-34-0000	17133	SFR	1.00	198.21	165.32
3104-691-35-0000	17133	SFR	1.00	198.21	165.32
3104-691-36-0000	17133	SFR	1.00	198.21	165.32
3104-691-37-0000	17133	SFR	1.00	198.21	165.32
3104-691-38-0000	17133	SFR	1.00	198.21	165.32
3104-691-39-0000	17133	SFR	1.00	198.21	165.32
3104-701-01-0000	17133	SFR	1.00	198.21	165.32
3104-701-02-0000	17133	SFR	1.00	198.21	165.32
3104-701-03-0000	17133	SFR	1.00	198.21	165.32
3104-701-04-0000	17133	SFR	1.00	198.21	165.32
3104-701-05-0000	17133	SFR	1.00	198.21	165.32
3104-701-06-0000	17133	SFR	1.00	198.21	165.32
3104-701-07-0000	17133	SFR	1.00	198.21	165.32
3104-701-08-0000	17133	SFR	1.00	198.21	165.32
3104-701-09-0000	17133	SFR	1.00	198.21	165.32
3104-701-10-0000	17133	SFR	1.00	198.21	165.32
3104-701-11-0000	17133	SFR	1.00	198.21	165.32
3104-701-12-0000	17133	SFR	1.00	198.21	165.32
3104-701-13-0000	17133	SFR	1.00	198.21	165.32
3104-701-14-0000	17133	SFR	1.00	198.21	165.32
3104-701-15-0000	17133	SFR	1.00	198.21	165.32
3104-701-16-0000	17133	SFR	1.00	198.21	165.32
3104-701-17-0000	17133	SFR	1.00	198.21	165.32
3104-701-18-0000	17133	SFR	1.00	198.21	165.32
3104-701-19-0000	17133	SFR	1.00	198.21	165.32
3104-701-20-0000	17133	SFR	1.00	198.21	165.32
3104-701-21-0000	17133	SFR	1.00	198.21	165.32
3104-701-22-0000	17133	SFR	1.00	198.21	165.32
3104-701-23-0000	17133	SFR	1.00	198.21	165.32
3104-701-24-0000	17133	SFR	1.00	198.21	165.32
3104-701-25-0000	17133	SFR	1.00	198.21	165.32
3104-701-26-0000	17133	SFR	1.00	198.21	165.32
3104-701-27-0000	17133	SFR	1.00	198.21	165.32
3104-701-28-0000	17133	SFR	1.00	198.21	165.32
3104-701-29-0000	17133	SFR	1.00	198.21	165.32

City of Victorville
Landscape Maintenance Assessment District No. 8 (West Creek)
Fiscal Year 2024/2025
Preliminary Assessment Rollt
(Sorted By APN)

APN	TRACT	LAND USE	EBU	MAXIMUM ASSESSMENT	CHARGE
3104-701-30-0000	17133	SFR	1.00	198.21	165.32
3104-701-31-0000	17133	SFR	1.00	198.21	165.32
3104-701-32-0000	17133	SFR	1.00	198.21	165.32
3104-701-33-0000	17133	SFR	1.00	198.21	165.32
3104-701-34-0000	17133	SFR	1.00	198.21	165.32
3104-701-35-0000	17133	SFR	1.00	198.21	165.32
3104-701-36-0000	17133	SFR	1.00	198.21	165.32
3104-701-37-0000	17133	SFR	1.00	198.21	165.32
3104-701-38-0000	17133	SFR	1.00	198.21	165.32
3104-701-39-0000	17133	SFR	1.00	198.21	165.32
3104-701-40-0000	17133	SFR	1.00	198.21	165.32
3104-701-41-0000	17133	SFR	1.00	198.21	165.32
3104-701-42-0000	17133	SFR	1.00	198.21	165.32
3104-701-43-0000	17133	SFR	1.00	198.21	165.32
3104-701-44-0000	17133	SFR	1.00	198.21	165.32
3104-701-45-0000	17133	SFR	1.00	198.21	165.32
3104-701-46-0000	17133	SFR	1.00	198.21	165.32
3104-701-47-0000	17133	SFR	1.00	198.21	165.32
3104-701-48-0000	17133	SFR	1.00	198.21	165.32
3104-701-49-0000	17133	SFR	1.00	198.21	165.32
3104-701-50-0000	17133	SFR	1.00	198.21	165.32
3104-701-51-0000	17133	SFR	1.00	198.21	165.32
3104-701-52-0000	17133	SFR	1.00	198.21	165.32
3104-701-53-0000	17133	SFR	1.00	198.21	165.32
3104-701-54-0000	17133	SFR	1.00	198.21	165.32
3104-701-55-0000	17133	SFR	1.00	198.21	165.32
3104-701-56-0000	17133	SFR	1.00	198.21	165.32
3104-701-57-0000	17133	SFR	1.00	198.21	165.32
3104-701-58-0000	17133	SFR	1.00	198.21	165.32
3104-711-01-0000	17133	SFR	1.00	198.21	165.32
3104-711-02-0000	17133	SFR	1.00	198.21	165.32
3104-711-03-0000	17133	SFR	1.00	198.21	165.32
3104-711-04-0000	17133	SFR	1.00	198.21	165.32
3104-711-05-0000	17133	SFR	1.00	198.21	165.32
3104-711-06-0000	17133	SFR	1.00	198.21	165.32
3104-711-07-0000	17133	SFR	1.00	198.21	165.32
3104-711-08-0000	17133	SFR	1.00	198.21	165.32
3104-711-09-0000	17133	SFR	1.00	198.21	165.32
3104-711-10-0000	17133	SFR	1.00	198.21	165.32
3104-711-11-0000	17133	SFR	1.00	198.21	165.32
3104-711-12-0000	17133	SFR	1.00	198.21	165.32
3104-711-13-0000	17133	SFR	1.00	198.21	165.32
3104-711-14-0000	17133	SFR	1.00	198.21	165.32
3104-711-15-0000	17133	SFR	1.00	198.21	165.32
3104-711-16-0000	17133	SFR	1.00	198.21	165.32
3104-711-17-0000	17133	SFR	1.00	198.21	165.32

City of Victorville
Landscape Maintenance Assessment District No. 8 (West Creek)
Fiscal Year 2024/2025
Preliminary Assessment Rollt
(Sorted By APN)

APN	TRACT	LAND USE	EBU	MAXIMUM ASSESSMENT	CHARGE
3104-711-18-0000	17133	SFR	1.00	198.21	165.32
3104-711-19-0000	17133	SFR	1.00	198.21	165.32
3104-711-20-0000	17133	SFR	1.00	198.21	165.32
3104-711-21-0000	17133	SFR	1.00	198.21	165.32
3104-711-22-0000	17133	SFR	1.00	198.21	165.32
3104-711-23-0000	17133	SFR	1.00	198.21	165.32
3104-711-24-0000	17133	SFR	1.00	198.21	165.32
3104-711-25-0000	17133	SFR	1.00	198.21	165.32
3104-711-26-0000	17133	SFR	1.00	198.21	165.32
3104-711-27-0000	17133	SFR	1.00	198.21	165.32
3104-711-28-0000	17133	SFR	1.00	198.21	165.32
3104-711-29-0000	17133	SFR	1.00	198.21	165.32
3104-711-30-0000	17133	SFR	1.00	198.21	165.32
3104-711-31-0000	17133	SFR	1.00	198.21	165.32
3104-711-32-0000	17133	SFR	1.00	198.21	165.32
3104-711-33-0000	17133	SFR	1.00	198.21	165.32
3104-711-34-0000	17133	SFR	1.00	198.21	165.32
3104-711-35-0000	17133	SFR	1.00	198.21	165.32
3104-711-36-0000	17133	SFR	1.00	198.21	165.32
3104-711-37-0000	17133	SFR	1.00	198.21	165.32
3104-711-38-0000	17133	SFR	1.00	198.21	165.32
3104-711-39-0000	17133	SFR	1.00	198.21	165.32
3104-711-40-0000	17133	SFR	1.00	198.21	165.32
3104-711-41-0000	17133	SFR	1.00	198.21	165.32
3104-711-42-0000	17133	SFR	1.00	198.21	165.32
3104-711-43-0000	17133	SFR	1.00	198.21	165.32
3104-711-44-0000	17133	SFR	1.00	198.21	165.32
3104-711-45-0000	17133	SFR	1.00	198.21	165.32
3104-711-46-0000	17133	SFR	1.00	198.21	165.32
3104-711-47-0000	17133	SFR	1.00	198.21	165.32
3104-721-01-0000	17134	SFR	1.00	198.21	165.32
3104-721-02-0000	17134	SFR	1.00	198.21	165.32
3104-721-03-0000	17134	SFR	1.00	198.21	165.32
3104-721-04-0000	17134	SFR	1.00	198.21	165.32
3104-721-05-0000	17134	SFR	1.00	198.21	165.32
3104-721-06-0000	17134	SFR	1.00	198.21	165.32
3104-721-07-0000	17134	SFR	1.00	198.21	165.32
3104-721-08-0000	17134	SFR	1.00	198.21	165.32
3104-721-09-0000	17134	SFR	1.00	198.21	165.32
3104-721-10-0000	17134	SFR	1.00	198.21	165.32
3104-721-11-0000	17134	SFR	1.00	198.21	165.32
3104-721-12-0000	17134	SFR	1.00	198.21	165.32
3104-721-13-0000	17134	SFR	1.00	198.21	165.32
3104-721-14-0000	17134	SFR	1.00	198.21	165.32
3104-721-15-0000	17134	SFR	1.00	198.21	165.32
3104-721-16-0000	17134	SFR	1.00	198.21	165.32

City of Victorville
Landscape Maintenance Assessment District No. 8 (West Creek)
Fiscal Year 2024/2025
Preliminary Assessment Rollt
(Sorted By APN)

APN	TRACT	LAND USE	EBU	MAXIMUM ASSESSMENT	CHARGE
3104-721-17-0000	17134	SFR	1.00	198.21	165.32
3104-721-18-0000	17134	SFR	1.00	198.21	165.32
3104-721-19-0000	17134	SFR	1.00	198.21	165.32
3104-721-20-0000	17134	SFR	1.00	198.21	165.32
3104-721-21-0000	17134	SFR	1.00	198.21	165.32
3104-721-22-0000	17134	SFR	1.00	198.21	165.32
3104-721-23-0000	17134	SFR	1.00	198.21	165.32
3104-721-24-0000	17134	SFR	1.00	198.21	165.32
3104-721-25-0000	17134	SFR	1.00	198.21	165.32
3104-721-26-0000	17134	SFR	1.00	198.21	165.32
3104-721-27-0000	17134	SFR	1.00	198.21	165.32
3104-721-28-0000	17134	SFR	1.00	198.21	165.32
3104-721-29-0000	17134	SFR	1.00	198.21	165.32
3104-721-30-0000	17134	SFR	1.00	198.21	165.32
3104-721-31-0000	17134	SFR	1.00	198.21	165.32
3104-721-32-0000	17134	SFR	1.00	198.21	165.32
3104-721-33-0000	17134	SFR	1.00	198.21	165.32
3104-721-34-0000	17134	SFR	1.00	198.21	165.32
3104-721-35-0000	17134	SFR	1.00	198.21	165.32
3104-721-36-0000	17134	SFR	1.00	198.21	165.32
3104-721-37-0000	17134	SFR	1.00	198.21	165.32
3104-721-38-0000	17134	SFR	1.00	198.21	165.32
3104-721-39-0000	17134	SFR	1.00	198.21	165.32
3104-721-40-0000	17134	SFR	1.00	198.21	165.32
3104-721-41-0000	17134	SFR	1.00	198.21	165.32
3104-721-42-0000	17134	SFR	1.00	198.21	165.32
3104-721-43-0000	17134	SFR	1.00	198.21	165.32
3104-721-44-0000	17134	SFR	1.00	198.21	165.32
3104-721-45-0000	17134	SFR	1.00	198.21	165.32
3104-721-46-0000	17134	SFR	1.00	198.21	165.32
3104-721-47-0000	17134	SFR	1.00	198.21	165.32
3104-721-48-0000	17134	SFR	1.00	198.21	165.32
3104-721-49-0000	17134	SFR	1.00	198.21	165.32
3104-721-50-0000	17134	SFR	1.00	198.21	165.32
3104-721-51-0000	17134	SFR	1.00	198.21	165.32
3104-721-52-0000	17134	SFR	1.00	198.21	165.32
3104-721-53-0000	17134	SFR	1.00	198.21	165.32
3104-721-54-0000	17134	SFR	1.00	198.21	165.32
3104-721-55-0000	17134	SFR	1.00	198.21	165.32
3104-731-01-0000	17134	SFR	1.00	198.21	165.32
3104-731-02-0000	17134	SFR	1.00	198.21	165.32
3104-731-03-0000	17134	SFR	1.00	198.21	165.32
3104-731-04-0000	17134	SFR	1.00	198.21	165.32
3104-731-05-0000	17134	SFR	1.00	198.21	165.32
3104-731-06-0000	17134	SFR	1.00	198.21	165.32
3104-731-07-0000	17134	SFR	1.00	198.21	165.32

City of Victorville
Landscape Maintenance Assessment District No. 8 (West Creek)
Fiscal Year 2024/2025
Preliminary Assessment Rollt
(Sorted By APN)

APN	TRACT	LAND USE	EBU	MAXIMUM ASSESSMENT	CHARGE
3104-731-08-0000	17134	SFR	1.00	198.21	165.32
3104-731-09-0000	17134	SFR	1.00	198.21	165.32
3104-731-10-0000	17134	SFR	1.00	198.21	165.32
3104-731-11-0000	17134	SFR	1.00	198.21	165.32
3104-731-12-0000	17134	SFR	1.00	198.21	165.32
3104-731-13-0000	17134	SFR	1.00	198.21	165.32
3104-741-01-0000	17135	SFR	1.00	198.21	165.32
3104-741-02-0000	17135	SFR	1.00	198.21	165.32
3104-741-03-0000	17135	SFR	1.00	198.21	165.32
3104-741-04-0000	17135	SFR	1.00	198.21	165.32
3104-741-05-0000	17135	SFR	1.00	198.21	165.32
3104-741-06-0000	17135	SFR	1.00	198.21	165.32
3104-741-07-0000	17135	SFR	1.00	198.21	165.32
3104-741-08-0000	17135	SFR	1.00	198.21	165.32
3104-741-09-0000	17135	SFR	1.00	198.21	165.32
3104-741-10-0000	17135	SFR	1.00	198.21	165.32
3104-741-11-0000	17135	SFR	1.00	198.21	165.32
3104-741-12-0000	17135	SFR	1.00	198.21	165.32
3104-741-13-0000	17135	SFR	1.00	198.21	165.32
3104-741-14-0000	17135	SFR	1.00	198.21	165.32
3104-741-15-0000	17135	SFR	1.00	198.21	165.32
3104-741-16-0000	17135	SFR	1.00	198.21	165.32
3104-741-17-0000	17135	SFR	1.00	198.21	165.32
3104-741-18-0000	17135	SFR	1.00	198.21	165.32
3104-741-19-0000	17135	SFR	1.00	198.21	165.32
3104-741-20-0000	17135	SFR	1.00	198.21	165.32
3104-741-21-0000	17135	SFR	1.00	198.21	165.32
3104-741-22-0000	17135	SFR	1.00	198.21	165.32
3104-741-23-0000	17135	SFR	1.00	198.21	165.32
3104-741-24-0000	17135	SFR	1.00	198.21	165.32
3104-741-25-0000	17135	SFR	1.00	198.21	165.32
3104-741-26-0000	17135	SFR	1.00	198.21	165.32
3104-741-27-0000	17135	SFR	1.00	198.21	165.32
3104-741-28-0000	17135	SFR	1.00	198.21	165.32
3104-741-29-0000	17135	SFR	1.00	198.21	165.32
3104-741-30-0000	17135	SFR	1.00	198.21	165.32
3104-741-31-0000	17135	SFR	1.00	198.21	165.32
3104-741-32-0000	17135	SFR	1.00	198.21	165.32
3104-741-33-0000	17135	SFR	1.00	198.21	165.32
3104-741-34-0000	17135	SFR	1.00	198.21	165.32
3104-741-35-0000	17135	SFR	1.00	198.21	165.32
3104-741-36-0000	17135	SFR	1.00	198.21	165.32
3104-741-37-0000	17135	SFR	1.00	198.21	165.32
3104-741-38-0000	17135	SFR	1.00	198.21	165.32
3104-741-39-0000	17135	SFR	1.00	198.21	165.32
3104-741-40-0000	17135	SFR	1.00	198.21	165.32

City of Victorville
Landscape Maintenance Assessment District No. 8 (West Creek)
Fiscal Year 2024/2025
Preliminary Assessment Rollt
(Sorted By APN)

APN	TRACT	LAND USE	EBU	MAXIMUM ASSESSMENT	CHARGE
3104-741-41-0000	17135	SFR	1.00	198.21	165.32
3104-741-42-0000	17135	SFR	1.00	198.21	165.32
3104-741-43-0000	17135	SFR	1.00	198.21	165.32
3104-741-44-0000	17135	SFR	1.00	198.21	165.32
3104-741-45-0000	17135	SFR	1.00	198.21	165.32
3104-741-46-0000	17135	SFR	1.00	198.21	165.32
3104-741-47-0000	17135	SFR	1.00	198.21	165.32
3104-741-48-0000	17135	SFR	1.00	198.21	165.32
3104-741-49-0000	17135	SFR	1.00	198.21	165.32
3104-741-50-0000	17135	SFR	1.00	198.21	165.32
3104-741-51-0000	17135	SFR	1.00	198.21	165.32
3104-741-52-0000	17135	SFR	1.00	198.21	165.32
3104-741-53-0000	17135	SFR	1.00	198.21	165.32
3104-741-54-0000	17135	SFR	1.00	198.21	165.32
3104-741-55-0000	17135	SFR	1.00	198.21	165.32
3104-741-56-0000	17135	SFR	1.00	198.21	165.32
3104-741-57-0000	17135	SFR	1.00	198.21	165.32
3104-741-58-0000	17135	SFR	1.00	198.21	165.32
3104-741-59-0000	17135	SFR	1.00	198.21	165.32
3104-741-60-0000	17135	SFR	1.00	198.21	165.32
3104-741-61-0000	17135	SFR	1.00	198.21	165.32
3104-741-62-0000	17135	SFR	1.00	198.21	165.32
3104-741-63-0000	17135	SFR	1.00	198.21	165.32
Total			1,495.0	\$133,231.28	\$111,260.76
Parcel Count					1,495
Charged Parcels					1,495